This is a digital copy of a book that was preserved for generations on library shelves before it was carefully scanned by Google as part of a project to make the world's books discoverable online.

It has survived long enough for the copyright to expire and the book to enter the public domain. A public domain book is one that was never subject to copyright or whose legal copyright term has expired. Whether a book is in the public domain may vary country to country. Public domain books are our gateways to the past, representing a wealth of history, culture and knowledge that's often difficult to discover.

Marks, notations and other marginalia present in the original volume will appear in this file - a reminder of this book's long journey from the publisher to a library and finally to you.

Usage guidelines

Google is proud to partner with libraries to digitize public domain materials and make them widely accessible. Public domain books belong to the public and we are merely their custodians. Nevertheless, this work is expensive, so in order to keep providing this resource, we have taken steps to prevent abuse by commercial parties, including placing technical restrictions on automated querying.

We also ask that you:

+ *Make non-commercial use of the files* We designed Google Book Search for use by individuals, and we request that you use these files for personal, non-commercial purposes.
+ *Refrain from automated querying* Do not send automated queries of any sort to Google's system: If you are conducting research on machine translation, optical character recognition or other areas where access to a large amount of text is helpful, please contact us. We encourage the use of public domain materials for these purposes and may be able to help.
+ *Maintain attribution* The Google "watermark" you see on each file is essential for informing people about this project and helping them find additional materials through Google Book Search. Please do not remove it.
+ *Keep it legal* Whatever your use, remember that you are responsible for ensuring that what you are doing is legal. Do not assume that just because we believe a book is in the public domain for users in the United States, that the work is also in the public domain for users in other countries. Whether a book is still in copyright varies from country to country, and we can't offer guidance on whether any specific use of any specific book is allowed. Please do not assume that a book's appearance in Google Book Search means it can be used in any manner anywhere in the world. Copyright infringement liability can be quite severe.

About Google Book Search

Google's mission is to organize the world's information and to make it universally accessible and useful. Google Book Search helps readers discover the world's books while helping authors and publishers reach new audiences. You can search through the full text of this book on the web at `http://books.google.com/`

G.A.G.m.Tej. 4.0
171

ORDNANCE SURVEY OF ENGLAND.

BOOK OF REFERENCE TO THE PLAN

OF THE

PARISH OF TANGMERE

HUNDRED OF ALDWICK (DET. No. 3),

IN THE

COUNTY OF SUSSEX,

CONTAINING 774·978 ACRES.

MAJOR-GENERAL JOHN CAMERON, C.B., R.E., F.R.S.,
DIRECTOR-GENERAL OF THE ORDNANCE SURVEY.

LONDON:
PRINTED BY GEORGE E. EYRE AND WILLIAM SPOTTISWOODE,
PRINTERS TO THE QUEEN'S MOST EXCELLENT MAJESTY.
FOR HER MAJESTY'S STATIONERY OFFICE

1877.

Price One Shilling.

ORDNANCE SURVEY OF ENGLAND.

BOOK OF REFERENCE TO THE PLAN

OF THE

PARISH OF TANGMERE

HUNDRED OF ALDWICK (DET. No. 3),

IN THE

COUNTY OF SUSSEX,

CONTAINING 774·978 ACRES.

MAJOR-GENERAL JOHN CAMERON, C.B., R.E., F.R.S.,
DIRECTOR-GENERAL OF THE ORDNANCE SURVEY.

LONDON:
PRINTED BY GEORGE E. EYRE AND WILLIAM SPOTTISWOODE,
PRINTERS TO THE QUEEN'S MOST EXCELLENT MAJESTY.
FOR HER MAJESTY'S STATIONERY OFFICE
1877.
Price One Shilling.

[7412.—50.—2/77.]

the
inch,
re of

each

ok.
e in-

·4.
con-
ouble
the

miles,

cales

W
T
T

xx

uent

C.F.
T.C.
C.W.
Def.
T.S.

the

ORDNANCE SURVEY OF ENGLAND

PARISH OF TANGMERE

Co SUSSEX

EXPLANATORY REMARKS.

The scale of the Parish Plans is the 1-2500th of the actual length on the ground, and is equal to 25·344 inches to a mile, or 3·157 chains to an inch, which is very approximately equal to one square inch to one acre, the square of 1·0018 inch being equal to one acre.

The length of each sheet is 1½ miles, and the width 1 mile, the area of each sheet is therefore 960 acres.

Each enclosure has a reference number to the area which is given in this Book.

The Braces ($\int$) on the plans are to indicate that the spaces so braced are included under the same reference number.

The Altitudes in feet above the Mean Level of the Sea are written thus—31·4.

The Scale of the Plans of the County is 6 inches to a mile, and each sheet contains the same area as 16 sheets of the Parish Plans. There is therefore a double reference number to each sheet, as VI. 9., the Roman Numerals referring to the County Plans, the Arabic Figures to the Parish Plans.

The dimensions of the sheets on the Six-inch scale being four miles by six miles, the area is twenty-four square miles, equal to 15,360 acres.

The following are the characters employed on the Ordnance Plans on the Scales of 1-2500, and 6 inches to a mile :—

County Names	C	Hundreds or Wards	W
Parishes	P	Townships	T
Extra Parochial	E	Division of Townships	T

Antiquities ..... ROMAN / Druidical or Saxon / Norman or Subsequent

The descriptions of the boundaries are shown by the following initials :—

Centre of Stream	*C.S.*	Centre of Fence	*C.F.*
Centre of Road	*C.R.*	Top of Cop	*T.C.*
Side of Stream or Drain	*S.S.* or *S.D.*	Centre of Wall	*C.W.*
Root of Hedge	*R.H.*	Defaced	*Def.*
Face of Wall	*F.W.*	Track of Stream	*T.S.*

Undefined ..... *Und.*

Where a change occurs in the boundaries, the symbol [o—o'] is used to show the part at which the change takes place.

N.B.—To convert Decimal Fractions of an Acre into Roods and Perches, multiply the decimal first by 4 and then by 40, preserving the same number of decimals in the product.

Examples—

	Acres.		Acres.
	633·357		527·013
	4		4
	1·428		·052
	40		40
A. R. P.	17·120	A. R. P.	2·080
633 1 17		527 0 2	

TABLE

FOR CONVERTING DECIMAL PARTS OF AN ACRE INTO ROODS AND PERCHES.

Perch.	0 Rood.	1 Rood.	2 Roods.	3 Roods.	Perch.	0 Rood.	1 Rood.	2 Roods.	3 Roods.
0	·000	·250	·500	·750	21	·131	·381	·631	·881
1	·006	·256	·506	·756	22	.137	·387	·637	·887
2	·012	·262	·512	·762	23	·144	·394	·644	·894
3	·019	·269	·519	·769	24	·150	·400	·650	·900
4	·025	·275	·525	·775	25	·156	·406	·656	·906
5	·031	·281	·531	·781	26	·162	·412	·662	·912
6	·037	·287	·537	·787	27	·169	·419	·669	·919
7	·044	·294	·544	·794	28	·175	·425	·675	·925
8	·050	·300	·550	·800	29	·181	·431	·681	·931
9	·056	·306	·556	·806	30	·187	·437	·687	·937
10	·062	·312	·562	·812	31	·194	·444	·694	·944
11	·069	·319	·569	·819	32	·200	·450	·700	·950
12	·075	·325	·575	·825	33	·209	·456	·706	·956
13	·081	·331	·581	.831	34	·212	·462	·712	·962
14	·087	·337	·587	·837	35	·216	·469	·719	·969
15	·094	·344	·594	·844	36	·225	·475	·725	·975
16	·100	·350	·600	·850	37	·231	·481	·731	·981
17	·106	·356	·606	·856	38	·237	·487	·737	·987
18	·112	·362	·612	·862	39	·244	·494	·744	·994
19	.119	·369	·619	·869	40	·250	·500	·750	1·000
20	·125	·375	·625	·875					

PARISH OF TANGMERE,

IN THE

COUNTY OF SUSSEX—(Western Division).

HUNDRED OF ALDWICK (Detached, No. 3).

No. on Plan.	Area in Acres.	Remarks.	No. on Plan.	Area in Acres.	Remarks.
1	42·102	Arable.	35	·965	Orchard.
2	26·159	Arable.	36	15·420	Arable.
3	8·939	Arable.	37	16·384	Arable.
4	8·647	Arable.	38	·331	Road.
5	1·861	Pasture.	39	1·260	Road.
6	1·180	Houses, yards, gardens, &c.	40	9·869	Arable.
			41	21·096	Arable.
7	1·690	Houses, yards, gardens, &c.	42	28·144	Arable.
			43	8·880	Arable.
8	·701	Pasture.	44	·813	Road.
9	1·003	Houses, gardens, &c.	45	·600	Arable.
10	1·465	Arable.	46	6·289	Arable.
11	·760	House, sheds, garden, and orchard.	46a	1·517	Pasture.
			47	·662	Houses, yards, garden, &c.
12	·839	Pasture.			
13	10·850	Pasture.	48	·650	Pasture.
14	·430	Church and graveyard.	49	1·892	Pasture.
15	·272	Road.	50	6·473	Arable.
16	·651	Road.	51	28·137	Pasture.
17	·839	Farmsteading.	52	2·671	Pasture.
18	3·608	Pasture.	53	·954	Houses and yard.
19	1·177	Houses, gardens, &c.	54	13·159	Arable.
20	·532	Orchard.	55	13·723	Arable.
21	1·185	Houses, sheds, yards, gardens, &c.	56	·170	Wood.
			57	1·084	Pasture, &c.
22	·370	Orchard.	58	21·920	Arable.
23	·520	Road.	59	·945	Houses, gardens, &c.
24	4·762	Pasture.	60	8·429	Pasture.
25	·564	Pasture.	61	11·009	Pasture.
26	2·122	Houses, gardens, &c.	62	3·745	Pasture.
27	·463	Houses, gardens, &c.	63	4·480	Pasture.
28	2·116	Houses, gardens, &c.	64	3·304	Road.
29	·312	Houses, garden, &c.	65	6·297	Pasture.
30	·981	Gravel pit.	66	2·209	Arable.
31	·601	Houses, gardens, &c.	67	8·523	Pasture, &c.
32	·948	Garden, orchard, &c.	68	45·935	Arable.
33	·577	Pasture.	69	·084	House and yard.
34	·965	Houses, garden, orchard, &c.	70	19·544	Arable.
			71	12·738	Arable, &c.

DEPÔTS FOR THE SALE OF ORDNANCE MAPS, &c.

ENGLAND AND WALES.

1, Saint Martin's Place, Charing Cross—LONDON.

SCOTLAND.

Ordnance Survey Office, Post-office Buildings—EDINBURGH.

IRELAND.

Ordnance Survey Office, Phœnix Park—DUBLIN.

ORDNANCE SURVEY OF ENGLAND.

BOOK OF REFERENCE TO THE PLAN

OF THE

PARISH OF TARRING NEVILLE

(HUNDRED OF DANEHILL HORSTED (DET. No. 2),

IN THE

COUNTY OF SUSSEX,

CONTAINING 932·707 ACRES.

MAJOR-GENERAL SIR HENRY JAMES, R.E., F.R.S., F.G.S., &c.,
DIRECTOR-GENERAL OF THE ORDNANCE SURVEY.

LONDON:
PRINTED BY GEORGE E. EYRE AND WILLIAM SPOTTISWOODE,
PRINTERS TO THE QUEEN'S MOST EXCELLENT MAJESTY.
FOR HER MAJESTY'S STATIONERY OFFICE.

1874.

Price One Shilling.

No. on Plan.	Area in Acres.	Remarks.	No. on Plan.	Area in Acres.	Remarks.
72	2·975	Road.	90	4·724	Pasture.
73	4·867	Arable.	91	·151	Pond.
74	·858	Road.	92	19·314	Arable.
75	15·898	Arable.	93	·269	Wood.
76	·101	Shed and yard.	94	2·117	Arable.
77	73·780	Arable.	95	35·070	Pasture.
78	3·332	Arable.	96	·731	Farmsteading.
79	·405	Wood.	97	11·312	Pasture.
80	3·871	Road.	98	5·821	Railway, &c.
81	2·176	Rough pasture.	99	13·881	Arable.
82	11·859	Arable.	100	5·800	Pasture.
83	14·421	Arable.	101	5·010	Pasture, &c.
84	·461	Osiers.	102	31·485	Pasture, &c.
85	7·464	Arable.	103	7·337	Pasture, &c.
86	·152	Pond.			
87	·450	House, garden, &c.		774·978	
88	11·773	Arable, &c.			
89	16·617	Arable.			

RECAPITULATION.

753·999	Land.
·303	Water.
14·855	Roads.
5·821	Railway.
774·978	Total area of the Parish of Tangmere, in the County of Sussex.

INDEX TO PLACES

IN THE

PARISH OF TANGMERE.

COUNTY OF SUSSEX.

Name of Place.	No. of Sheet.		Name of Place.	No. of Sheet.	
	6-inch scale.	25·344 in. scale.		6-inch scale.	25·344 in. scale.
Church Farm -	LXI.	4	School (Boys and Girls) - -	LXII.	1
Decoy Farm -	LXII.	9	Tangmere - -	LXI.	4
Rectory - -	LXI.	4			
St. Andrew's Church (Rectory) -	"	"			

LONDON:
Printed by George E. Eyre and William Spottiswoode,
Printers to the Queen's most Excellent Majesty.
For Her Majesty's Stationery Office.

[7142.—50—11/74.]

ı on the
an inch,
square of

. of each

s Book.
ɔd are in-

—31·4.
heet con-
a double
ng to the

six miles,

ıe Scales

..... W
..... T
..... T

axon
bsequent
s :—
..... C.F.
..... T.C.
..... C.W.
..... Def.
..... T.S.

show the

ORDNANCE SURVEY OF ENGLAND

PARISH OF TARRING NEVILLE

EXPLANATORY REMARKS.

The scale of the Parish Plans is the 1-2500th of the actual length on the ground, and is equal to 25·344 inches to a mile, or 3·157 chains to an inch, which is very approximately equal to one square inch to one acre, the square of 1·0018 inch being equal to one acre.

The length of each sheet is 1½ miles, and the width 1 mile, the area of each sheet is therefore 960 acres.

Each enclosure has a reference number to the area which is given in this Book.

The Braces (ʃ) on the plans are to indicate that the spaces so braced are included under the same reference number.

The Altitudes in feet above the Mean Level of the Sea are written thus—31·4.

The Scale of the Plans of the County is 6 inches to a mile, and each sheet contains the same area as 16 sheets of the Parish Plans. There is therefore a double reference number to each sheet, as VI. 9., the Roman Numerals referring to the County Plans, the Arabic Figures to the Parish Plans.

The dimensions of the sheets on the Six-inch scale being four miles by six miles, the area is twenty-four square miles, equal to 15,360 acres.

The following are the characters employed on the Ordnance Plans on the Scales of 1–2500, and 6 inches to a mile :—

County Names	C	Hundreds or Wards	W
Parishes	P	Townships	T
Extra Parochial	E	Division of Townships	T

Antiquities ..... { ROMAN / Druidical or Saxon / Norman or Subsequent

The descriptions of the boundaries are shown by the following initials :—

Centre of Stream	*C.S.*	Centre of Fence	*C.F.*
Centre of Road	*C.R.*	Top of Cop	*T.C.*
Side of Stream or Drain ...	*S.S.* or *S.D.*	Centre of Wall	*C.W.*
Root of Hedge	*R.H.*	Defaced	*Def.*
Face of Wall	*F.W.*	Track of Stream	*T.S.*

Undefined ..... *Und.*

Where a change occurs in the boundaries, the symbol [o—o] is used to show the part at which the change takes place.

N.B.—To convert Decimal Fractions of an Acre into Roods and Perches, multiply the decimal first by 4 and then by 40, preserving the same number of decimals in the product.

Examples—

			Acres.				Acres.
			633·357				527·013
			4				4
			1·428				·052
			40				40
A.	R.	P.	17·120	A.	R.	P.	2·080
633	1	17		527	0	2	

TABLE

FOR CONVERTING DECIMAL PARTS OF AN ACRE INTO ROODS AND PERCHES.

Perch.	0 Rood.	1 Rood.	2 Roods.	3 Roods.	Perch.	0 Rood.	1 Rood.	2 Roods.	3 Roods.
0	·000	·250	·500	·750	21	·131	·381	·631	·881
1	·006	·256	·506	·756	22	.137	·387	·637	·887
2	·012	·262	·512	·762	23	·144	·394	·644	·894
3	·019	·269	·519	·769	24	·150	·400	·650	·900
4	·025	·275	·525	·775	25	·156	·406	·656	·906
5	·031	·281	·531	·781	26	·162	·412	·662	·912
6	·037	·287	·537	·787	27	·169	·419	·669	·919
7	·044	·294	·544	·794	28	·175	·425	·675	·925
8	·050	·300	·550	·800	29	·181	·431	·681	·931
9	·056	·306	·556	·806	30	·187	·437	·687	·937
10	·062	·312	·562	·812	31	·194	·444	·694	·944
11	·069	·319	·569	·819	32	·200	·450	·700	·950
12	·075	·325	·575	·825	33	·209	·456	·706	·956
13	·081	·331	·581	.831	34	·212	·462	·712	·962
14	·087	·337	·587	·837	35	·216	·469	·719	·969
15	·094	·344	·594	·844	36	·225	·475	·725	·975
16	·100	·350	·600	·850	37	·231	·481	·731	·981
17	·106	·356	·606	·856	38	·237	·487	·737	·987
18	·112	·362	·612	·862	39	·244	·494	·744	·994
19	.119	·369	·619	·869	40	·250	·500	·750	1·000
20	·125	·375	·625	·875					

PARISH OF TARRING NEVILLE,

IN THE

COUNTY OF SUSSEX—(Eastern Division).

HUNDRED OF DANEHILL HORSTED (Detached, No. 2).

No. on Plan.	Area in Acres.	Remarks.	No. on Plan.	Area in Acres.	Remarks.
1	4·557	Pasture, &c.	37	4·043	Pasture, &c.
1a	·039	Towing path.	38	5·530	Pasture, &c.
2	·200	Railway.	39	4·724	Pasture, &c.
3	·188	Houses and gardens.	40	4·897	Pasture, &c.
4	4·435	Rough pasture.	41	4·331	Railway.
5	·097	Garden.	42	11·336	Pasture, &c.
6	1·214	Water.	43	·367	Road (rough pasture).
7	22·179	Arable.	44	1·664	Road.
8	22·416	Arable.	45	115·020	Arable.
9	1·447	Rough pasture, &c.	46	2·011	Pasture, &c.
10	18·308	Arable.	47	1·093	Houses, sheds, yards, &c.
11	29·118	Arable.			
12	33·870	Arable.	48	·776	Orchard.
13	186·874	Rough pasture, furze, &c.	49	·565	Sheds and yards.
			50	·428	Stackyard, &c.
14	33 098	Arable.	51	·300	Road.
14a	·746	Road.	52	·332	Church and graveyard.
15	·580	Pasture, &c.			
16	·549	Pasture, &c.	53	·869	Houses, garden, &c.
17	2·303	Rough pasture.	54	2·889	Pasture.
18	2·602	Pasture, &c.	55	·345	Sheds and yards.
19	6·634	Pasture, &c.	56	8·276	Rough pasture.
20	11·926	Pasture, &c.	57	4·635	Pasture, &c.
21	1·454	Road, &c.	58	5·270	Pasture, &c.
22	5·601	Pasture, &c.	59	·678	Road.
23	·550	Road.	60	·252	Water.
24	2·475	Pasture, &c.	61	·123	Garden.
25	3·876	Pasture, &c.	62	1·514	Pasture, &c.
26	·769	Pasture, &c.	63	·982	Houses and gardens.
27	4·358	Pasture, &c.	64	·501	Pasture.
28	6·363	Pasture, &c.	65	2·491	Pasture, &c.
29	10·428	Pasture, &c.	66	2·564	Pasture, &c.
30	3·631	Towing path, &c.	67	1·055	Road.
31	1·165	Pasture, &c.	68	8·218	Pasture, &c.
32	13·389	Pasture, &c.	69	10·137	Pasture, &c.
33	10·317	Pasture, &c.	70	5·158	Pasture, &c.
34	8·322	Pasture, &c.	71	3·351	Pasture, &c.
35	2·649	Pasture, &c.	72	7·055	Pasture, &c.
36	2·215	Pasture, &c.	73	2·895	Water.

No. on Plan.	Area in Acres.	Remarks.	No. on Plan.	Area in Acres.	Remarks.
74	3·927	Pasture, &c.	82	113·483	Arable.
75	·477	Road.	83	4·061	Arable.
76	6·996	Pasture, &c.	84	36·148	Arable.
77	3·361	Pasture, &c.	85	12·152	Arable.
78	5·840	Rough pasture.			
79	30·244	Arable.		932·707	
80	17·549	Arable.			
81	10·852	Arable.			

RECAPITULATION.

912·854	Land.
4·361	Water.
10·961	Roads.
4·531	Railway.
932·707	Total area of the Parish of Tarring Neville, in the County of Sussex.

3·588	Tidal water.	In the Hundred of Danehill Horsted (Detached, No. 2), adjoining the Parish of Tarring Neville.
3·362	River foreshore.	

INDEX TO PLACES

IN THE

PARISH OF TARRING NEVILLE.

COUNTY OF SUSSEX.

Name of Place.	No. of Sheet.		Name of Place.	No. of Sheet.	
	6-inch scale.	25·344 in. scale.		6-inch scale.	25·344 in. scale.
Baydean Bottom -	LXVII.	10	St. Mary's Church (Rectory) - -	LXVII.	15
Cow-wish Bottom -	"	11	Tarring Neville -	"	"
London, Brighton, and South Coast Railway (Lewes and Seaford Branch) - -	"	10, 14 15	Tarring Lows -	"	11

LONDON:
Printed by George E. Eyre and William Spottiswoode,
Printers to the Queen's most Excellent Majesty.
For Her Majesty's Stationery Office.

DEPÔTS FOR THE SALE OF ORDNANCE MAPS, &c.

ENGLAND AND WALES.

1, Saint Martin's Place, Charing Cross—LONDON.

SCOTLAND.

Ordnance Survey Office, Post-office Buildings—EDINBURGH.

IRELAND.

Ordnance Survey Office, Phœnix Park—DUBLIN.

ORDNANCE SURVEY OF ENGLAND.

BOOK OF REFERENCE TO THE PLAN

OF THE

PARISH OF WEST TARRING

(HUNDREDS OF BRIGHTFORD AND TARRING),

IN THE

COUNTY OF SUSSEX,

CONTAINING 2518·025 ACRES.

MAJOR-GENERAL JOHN CAMERON, C.B., R.E., F.R.S.,
DIRECTOR-GENERAL OF THE ORDNANCE SURVEY.

LONDON:
PRINTED BY GEORGE E. EYRE AND WILLIAM SPOTTISWOODE,
PRINTERS TO THE QUEEN'S MOST EXCELLENT MAJESTY.
FOR HER MAJESTY'S STATIONERY OFFICE.

1876.

Price One Shilling.

LONDON:
Printed by George E. Eyre and William Spottiswoode,
Printers to the Queen's most Excellent Majesty.
For Her Majesty's Stationery Office.

DEPÔTS FOR THE SALE OF ORDNANCE MAPS, &c.

ENGLAND AND WALES.

1, Saint Martin's Place, Charing Cross—LONDON.

SCOTLAND.

Ordnance Survey Office, Post-office Buildings—EDINBURGH.

IRELAND.

Ordnance Survey Office, Phœnix Park—DUBLIN.

ORDNANCE SURVEY OF ENGLAND.

BOOK OF REFERENCE TO THE PLAN

OF THE

PARISH OF WEST TARRING

(HUNDREDS OF BRIGHTFORD AND TARRING),

IN THE

COUNTY OF SUSSEX,

CONTAINING 2518·025 ACRES.

MAJOR-GENERAL JOHN CAMERON, C.B., R.E., F.R.S.,

DIRECTOR-GENERAL OF THE ORDNANCE SURVEY.

LONDON:

PRINTED BY GEORGE E. EYRE AND WILLIAM SPOTTISWOODE,

PRINTERS TO THE QUEEN'S MOST EXCELLENT MAJESTY.

FOR HER MAJESTY'S STATIONERY OFFICE.

1876.

Price One Shilling.

ORDNANCE SURVEY OF ENGLAND.

BOOK OF REFERENCE TO THE PLAN

OF THE

PARISH OF WEST TARRING

(HUNDREDS OF BRIGHTFORD AND TARRING),

IN THE

COUNTY OF SUSSEX,

CONTAINING 2518·025 ACRES.

MAJOR-GENERAL JOHN CAMERON, C.B., R.E., F.R.S.,
DIRECTOR-GENERAL OF THE ORDNANCE SURVEY.

LONDON:
PRINTED BY GEORGE E. EYRE AND WILLIAM SPOTTISWOODE,
PRINTERS TO THE QUEEN'S MOST EXCELLENT MAJESTY.
FOR HER MAJESTY'S STATIONERY OFFICE.

1876.

Price One Shilling.

[7412.—50.—7/76.]

he
ch,
of

ch

in-

on-
ble
the

les

ules

W

T

T

t

nt

J.F.
T.C.
.W.
Def.
T.S.

the

ORDNANCE SURVEY OF ENGLAND

PARISH OF WEST TARRING

& TARRING Hd LXXVI.2.

Co SUSSEX

INDEX TO THE SHEETS

EXPLANATORY REMARKS.

The scale of the Parish Plans is the 1-2500th of the actual length on the ground, and is equal to 25·344 inches to a mile, or 3·157 chains to an inch, which is very approximately equal to one square inch to one acre, the square of 1·0018 inch being equal to one acre.

The length of each sheet is 1½ miles, and the width 1 mile, the area of each sheet is therefore 960 acres.

Each enclosure has a reference number to the area which is given in this Book.

The Braces (ʃ) on the plans are to indicate that the spaces so braced are included under the same reference number.

The Altitudes in feet above the Mean Level of the Sea are written thus—31·4.

The Scale of the Plans of the County is 6 inches to a mile, and each sheet contains the same area as 16 sheets of the Parish Plans. There is therefore a double reference number to each sheet, as VI. 9., the Roman Numerals referring to the County Plans, the Arabic Figures to the Parish Plans.

The dimensions of the sheets on the Six-inch scale being four miles by six miles the area is twenty-four square miles, equal to 15,360 acres.

The following are the characters employed on the Ordnance Plans on the Scales of 1–2500, and 6 inches to a mile :—

County Names	C	Hundreds or Wards	W
Parishes	P	Townships	T
Extra Parochial	E	Division of Townships	T

Antiquities ..... { ROMAN / Druidical or Saxon / Norman or Subsequent

The descriptions of the boundaries are shown by the following initials :—

Centre of Stream	*C.S.*	Centre of Fence	*C.F.*
Centre of Road	*C.R.*	Top of Cop	*T.C.*
Side of Stream or Drain ...	*S.S.* or *S.D.*	Centre of Wall	*C.W.*
Root of Hedge	*R.H.*	Defaced	*Def.*
Face of Wall	*F.W.*	Track of Stream	*T.S.*

Undefined ..... *Und.*

Where a change occurs in the boundaries, the symbol [o—o] is used to show the part at which the change takes place.

N.B.—To convert Decimal Fractions of an Acre into Roods and Perches, multiply the decimal first by 4 and then by 40, preserving the same number of decimals in the product.

Examples—

			Acres.				Acres.
			633·357				527·013
			4				4
			1·428				·052
			40				40
A.	R.	P.		A.	R.	P.	
633	1	17	17·120	527	0	2	2·080

TABLE

FOR CONVERTING DECIMAL PARTS OF AN ACRE INTO ROODS AND PERCHES.

Perch.	0 Rood.	1 Rood.	2 Roods.	3 Roods.	Perch.	0 Rood.	1 Rood.	2 Roods.	3 Roods.
0	·000	·250	·500	·750	21	·131	·381	·631	·881
1	·006	·256	·506	·756	22	.137	·387	·637	·887
2	·012	·262	·512	·762	23	·144	·394	·644	·894
3	·019	·269	·519	·769	24	·150	·400	·650	·900
4	·025	·275	·525	·775	25	·156	·406	·656	·906
5	·031	·281	·531	·781	26	·162	·412	·662	·912
6	·037	·287	·537	·787	27	·169	·419	·669	·919
7	·044	·294	·544	·794	28	·175	·425	·675	·925
8	·050	·300	·550	·800	29	·181	·431	·681	·931
9	·056	·306	·556	·806	30	·187	·437	·687	·937
10	·062	·312	·562	·812	31	·194	·444	·694	·944
11	·069	·319	·569	·819	32	·200	·450	·700	·950
12	·075	·325	·575	·825	33	·209	·456	·706	·956
13	·081	·331	·581	.831	34	·212	·462	·712	·962
14	·087	·337	·587	·837	35	·216	·469	·719	·969
15	·094	·344	·594	·844	36	·225	·475	·725	·975
16	·100	·350	·600	·850	37	·231	·481	·731	·981
17	·106	·356	·606	·856	38	·237	·487	·737	·987
18	·112	·362	·612	·862	39	·244	·494	·744	·994
19	.119	·369	·619	·869	40	·250	·500	·750	1·000
20	·125	·375	·625	·875					

PARISH OF WEST TARRING,

IN THE

COUNTY OF SUSSEX.

HUNDREDS OF BRIGHTFORD AND TARRING.

INDEX TO TOWNSHIPS.

Township of	Area in Acres.	Page.
Durrington - - - - - - -	899·801	1
Heene - - - - - -	426·540	4
Tarring - - - - - - - -	1191·684	2
Total area of the Parish - -	2518·025	

PARISH OF WEST TARRING,

IN THE

COUNTY OF SUSSEX—(Western Division).

HUNDREDS OF BRIGHTFORD AND TARRING.

No. on Plan.	Area in Acres.	Remarks.	No. on Plan.	Area in Acres.	Remarks.
TOWNSHIP OF DURRINGTON.			36	·647	Road.
			37	·570	Water.
1	11·744	Arable.	38	7·603	Pasture, trees, &c.
2	3·782	Furze.	39	2·946	Road.
3	10·853	Wood.	40	30·197	Arable.
4	·138	House and yard.	41	1·051	Road.
5	5·564	Rough pasture.	42	·620	Houses and gardens.
6	·707	Pasture.	43	1·096	Houses and gardens.
7	5·933	Wood.	44	·600	Pasture.
8	·111	House and yards.	45	·379	Houses and gardens.
9	122·408	Arable.	46	·160	House and garden.
10	1·789	Road.	47	1·456	Houses and gardens.
11	43·695	Arable.	48	2·439	Pasture.
12	2·837	Road.	49	·168	House and garden.
13	31·195	Arable.	50	·181	Garden.
14	12·572	Arable.	51	4·491	Pasture.
15	3·425	Furze, &c.	52	21·047	Arable.
16	3·925	Wood.	53	26·075	Arable.
17	8·042	Wood.	54	·309	Houses, yards, &c.
18	4·723	Rough pasture.	55	·887	Stackyard.
19	15·912	Arable, &c.	56	2·230	Houses, ornamental ground, &c.
20	7·139	Arable.			
21	·937	Houses and gardens.	57	4·469	Pasture.
22	1·480	Houses and gardens.	58	·116	Garden.
23	19·690	Arable.	59	20·107	Arable.
23a	·838	Road.	60	·390	Houses and garden.
24	·483	Houses and garden.	61	2·198	Road.
25	1·456	Houses and gardens.	62	31·033	Arable, &c.
26	38·335	Arable.	63	1·393	Gardens.
26a	2·659	Pasture.	64	·606	House, garden, &c.
27	2·689	Road.	65	23·682	Arable.
28	44·128	Arable.	66	24·411	Arable.
29	13·673	Arable.	67	9·066	Arable.
30	40·078	Arable.	68	1·152	Arable.
31	15·830	Arable.	68a	·381	Rough pasture.
32	7·968	Arable, &c.	69	·095	Sheds, yards, &c.
33	4·924	Arable.	70	·228	Water.
34	3·217	Arable.	71	·158	House and garden.
35	·582	House and garden.	72	·188	Sheds and garden.

No. on Plan.	Area in Acres.	Remarks.
73	·486	Orchard.
74	4·287	Arable.
75	·099	Houses and yard.
76	2·708	Arable.
77	18·868	Arable, &c.
78	16·512	Arable, &c.
79	4·357	Arable.
80	15·787	Arable.
81	·565	Stackyard.
82	·122	House and yard.
83	·363	Garden.
84	·420	Water.
85	·523	Rough pasture, &c.
86	·432	Farmsteading, &c.
87	16·615	Arable.
88	6·679	Arable.
89	2·056	Road.
90	30·593	Arable.
91	1·313	Pasture.
92	·474	Houses, garden, &c.
93	6·225	Arable.
94	10·284	Arable.
95	·376	Rough pasture.
96	·447	Houses, gardens, &c.
97	33·704	Arable.
98	·418	Orchard.
99	·237	House and garden.
100	·482	Garden.
101	·272	Garden.
102	3·093	Garden.
103	·718	House and garden.
	899·801	

RECAPITULATION.

881·531	Land.
1·218	Water.
17·052	Roads.
899·801	Area of the Township of Durrington.

TOWNSHIP OF TARRING.

No. on Plan.	Area in Acres	Remarks.
1	8·595	Furze, &c.
2	·718	Road.
3	35·798	Rough pasture, &c.
4	31·232	Arable.
5	10·048	Arable.
6	2·470	Road.
7	33·499	Arable.
8	5·290	Arable.
9	1·272	Road.
10	75·874	Arable.
11	·443	Houses and garden.
12	·696	Road.
13	5·440	Arable, &c.
14	35·015	Arable.
15	1·376	Wood.
16	2·651	Road.
17	13·526	Houses, garden, &c.
18	9·302	Arable.
19	1·322	Pasture.
20	10·513	Arable.
21	36·272	Arable.
22	4·132	Arable.
23	4·036	Arable.
24	2·095	Pasture.
25	1·214	Houses, garden, &c.
26	·131	Water.
27	6·261	Pasture.
28	·160	House and garden.
29	·745	Pasture.
30	1·108	Houses and gardens.
31	·552	Road.
32	1·062	Pasture.
33	1·984	Houses and gardens.
34	2·733	Road.
35	·465	Pasture.
36	·701	Houses and gardens.
37	·458	House and garden.
38	·180	House and garden.
39	·355	Houses and gardens.
40	3·822	Pasture and trees.
41	·391	House and garden.
42	37·652	Arable.
43	1·608	Road.
44	69·039	Arable, &c.
45	·388	Water.
46	·165	Arable.
47	9·190	Pasture.
48	·344	Road.
48a	·244	House and yard.
49	55·351	Arable, &c.

No. on Plan.	Area in Acres.	Remarks.	No. on Plan.	Area in Acres.	Remarks.
50	2·416	Houses and garden.	102	·591	Road.
51	5·197	Arable.	103	·863	Houses, gardens, &c.
52	7·984	Pasture, &c.	104	2·683	Houses, gardens, &c.
53	·155	House and yard.	105	1·369	Pasture.
54	19·978	Arable.	106	1·233	Houses and gardens.
55	·490	Water.	107	·993	Pasture.
56	53·799	Arable.	108	·324	Pasture.
57	2·133	Pasture.	109	2·813	Garden.
58	·466	Water.	110	4·784	Arable.
59	·152	House and garden.	111	5·878	Arable.
60	·735	Road.	112	2·198	Arable.
61	108·757	Arable, &c.	113	13·257	Arable, &c.
62	·061	House and garden.	114	1·710	Pasture.
63	·271	House and yard.	115	·875	Pasture.
64	2·459	Pasture.	116	1·068	Pasture.
65	15·544	Arable.	117	3·496	Road.
66	13·416	Garden.	118	1·140	Church and graveyard.
67	7·529	Arable.			
68	3·577	Road.	119	·238	Road.
69	12·350	Arable.	120	2·529	Pasture, &c.
70	18·983	Arable.	120a	·273	House and garden.
71	11·935	Arable.	121	·318	Orchard.
72	·841	Houses, garden, &c.	122	3·051	Houses and gardens.
73	1·299	Pasture.	123	·226	Houses and gardens.
74	1·645	Pasture.	124	5·186	Houses and gardens.
75	·161	House and garden.	125	5·191	Pasture, &c.
76	1·621	Road.	126	5·034	Pasture, &c.
77	·506	Houses and garden.	127	11·831	Arable.
78	2·725	Arable.	128	1·517	Garden.
79	·615	Houses and gardens.	129	2·159	Garden.
80	·600	Houses and garden.	130	·370	Wood.
81	15·348	Arable.	131	2·157	Garden.
82	3·047	Pasture.	132	·221	Houses and garden.
83	5·157	Pasture.	133	3·213	Pasture.
84	2·694	Pasture.	134	9·481	Pasture and trees.
85	1·204	Pasture.	135	2·303	Houses and gardens.
86	·175	House and yards.	136	2·383	Garden.
87	2·911	Pasture.	137	4·024	Garden.
88	12·852	Arable.	138	1·794	Garden.
89	2·583	Pasture.	139	3·169	Garden.
90	1·589	Houses and gardens.	140	·290	House and garden.
91	·984	Pasture.	141	2·520	Pasture.
92	1·604	Pasture.	142	2·630	Pasture.
93	12·873	Arable.	143	1·424	Pasture.
94	7·247	Arable.	144	·553	Pasture.
95	4·069	Pasture.	145	·482	Houses and gardens.
96	2·042	Pasture.	146	·705	Pasture, &c.
97	1·351	Pasture.	147	1·532	Pasture.
98	13·496	Arable, &c.	148	1·833	Wood.
99	·606	Houses and garden.	149	6·388	Pasture, &c.
100	1·380	Pasture.	150	8·138	Pasture, &c.
101	·963	Houses, yards, &c.	151	·268	Garden.

No. on Plan.	Area in Acres.	Remarks.
152	2·725	Pasture.
153	1·035	Brickyard.
154	·603	Houses and garden.
155	3·047	Pasture.
156	8·052	Railway.
157	·560	Water.
158	14·057	Arable.
159	7·147	Gardens.
160	3·903	Arable.
161	3·032	Arable.
162	5·485	Road.
163	15·186	Arable.
164	·599	Road.
165	·468	Houses and gardens.
166	33·752	Pasture, trees, &c.
167	·170	Water.
168	5·691	Arable.
169	8·733	Arable.
170	4·606	Pasture.
171	·997	Pasture.
172	·278	Wood.
173	4·279	Pasture.
174	·429	Wood.
175	5·936	Pasture, &c.
176	1·715	Shingle.
	1191·684	

RECAPITULATION.

1152·041	Land.
2·205	Water.
29·386	Roads.
8·052	Railway.
1191·684	Area of the Township of Tarring.

TOWNSHIP OF HEENE.

No. on Plan.	Area in Acres.	Remarks.
1	125·944	Arable, &c.
2	4·442	Arable.
3	·164	Houses and yard.
4	14·088	Arable.
5	5·484	Shingle.
6	7·261	Arable (building ground).
7	·457	Road.
8	3·698	Pasture (building ground).
9	1·771	Road.
10	6·041	Pasture, &c. (building ground).
11	3·069	Arable (building ground).
12	1·697	Roads.
13	2·032	Arable (building ground).
14	2·001	Brickfield.
15	4·202	Houses, garden, and building ground.
16	1·985	Road.
17	1·319	Pasture and house.
18	·989	Graveyard.
19	·106	Water.
20	·704	Farmsteading, &c.
21	7·426	Road.
22	77·692	Arable, &c.
23	5·821	Pasture, &c.
24	4·686	Pasture.
25	2·921	Pasture.
26	5·335	Garden, &c.
27	·569	Garden, &c.
28	16·842	Garden, &c.
29	2·610	Pasture.
30	1·009	Houses, yards, &c.
31	1·098	Pasture, &c.
32	·812	House and ornamental ground.
33	·305	Garden.
34	·672	Garden.
35	1·155	Pasture, &c.
36	·459	Pasture.
37	·280	Pasture.
38	·325	House and ornamental ground.
39	2·946	Houses, gardens, &c.
40	2·276	Road.
41	·671	Houses, gardens, &c.
41a	·025	House and yard.
42	·480	Ornamental ground, house, &c.
43	4·163	Road.
44	·655	Church and ground.
45	1·288	Farmsteading, &c.
46	1·199	Pasture, &c.
47	2·399	Pasture, &c.

No. on Plan.	Area in Acres.	Remarks.
48	·166	Garden, &c.
49	3·444	Pasture.
50	·629	Pasture, &c.
51	·247	Arable, &c.
52	·530	Arable.
53	2·367	Houses, gardens, &c.
54	40·545	Garden, &c.
55	2·464	Arable.
56	·858	Garden, &c.
57	·571	Garden, &c.
58	·541	House, ornamental ground, &c.
59	·876	Garden, ornamental pasture, &c.
60	2·658	Pasture, trees, &c.
61	·720	Road.
62	1·855	Arable.
63	1·494	Houses, gardens, ornamental ground, &c.
64	·220	House, ornamental ground, &c.
65	·715	Houses, garden, &c.
66	1·658	Road.
67	·644	Garden.
68	·798	Pasture.
69	3·040	Gardens, &c.
70	2·372	Houses, yards, gardens, &c.
71	3·098	House, gardens, &c.
72	2·179	Houses, ornamental ground, yards, &c.
73	·208	Ornamental ground, &c.
74	1·482	Road.
75	3·663	Pasture, &c.
76	4·780	Road.
77	2·263	Esplanade.
78	·656	Ornamental pasture, &c.
79	1·680	Houses, yards, and ornamental ground.
80	2·835	Pasture, &c. (building ground).
81	·669	Garden, &c.
82	·042	Road (part of).
	426·540	

RECAPITULATION.

398·067	Land.
·106	Water.
28·367	Roads.
426·540	Area of the Township of Heene.

RECAPITULATION FOR THE PARISH.

2431·639	Land.
3·529	Water.
74·805	Roads.
8·052	Railways.
2518·025	Total area of the Parish of West Tarring, in the County of Sussex.

*** The Townships of Durrington and Heene are in the Hundred of Brightford, the Township of Tarring in the Hundred of Tarring.

The Parish of West Tarring is in the Parliamentary Borough of New Shoreham.

INDEX TO PLACES

IN THE

PARISH OF WEST TARRING.

COUNTY OF SUSSEX.

Name of Place.	No. of Sheet. 6-inch scale.	No. of Sheet. 25·344 in. scale.
Banks Farm -	LXIV.	6
Beggars' Corner -	"	10
Chapel (Remains of)	"	5
Chapelcroft - -	"	14
Church Farm -	"	10
Church Land -	"	"
Clarendon House	"	"
Cote - - -	"	5
Cote Bottom -	"	"
Cutler's House -	"	6
Durrington - -	"	5
Esplanade - -	"	14
Glebe - - -	"	10
Ham Farm - -	"	9
Heene - -	"	14
Heene Windmill (Flour) - -	"	"
Hill Barn - -	"	5
Hill Cottages -	"	6
London, Brighton, and South Coast Railway (West Branch) - -	"	14
Lacies - -	LXIV.	10
Lincet Barn -	"	10, 14
Manor Farm -	"	14
Manor House -	"	5
Magnolia Cottage	"	10
Munery's Copse -	"	5
National School (Boys, Girls, and Infants) - -	"	10
New Plantation -	"	1
Offington Corner -	"	6
Salvington - -	"	6, 10
Salvington Lodge	"	6
South Villa -	"	14
St. Andrew's Church (Vicarage) -	"	10
Swandean - -	"	5
The Elms - -	"	10
The Oaks - -	"	1
The Vicarage -	"	10
Wallace Barn -	"	14
West Tarring -	"	10
Windmill (Flour) -	"	6

LONDON:
Printed by GEORGE E. EYRE and WILLIAM SPOTTISWOODE,
Printers to the Queen's most Excellent Majesty.
For Her Majesty's Stationery Office.

DEPÒTS FOR THE SALE OF ORDNANCE MAPS, &c.

ENGLAND AND WALES.

1, Saint Martin's Place, Charing Cross—LONDON.

SCOTLAND.

Ordnance Survey Office, Post-office Buildings—EDINBURGH.

IRELAND.

Ordnance Survey Office, Phœnix Park—DUBLIN.

ORDNANCE SURVEY OF ENGLAND.

BOOK OF REFERENCE TO THE PLAN

OF THE

PARISH OF TELSCOMBE

(HUNDRED OF HOLMSTROW),

IN THE

COUNTY OF SUSSEX,

CONTAINING 1180·869 ACRES.

MAJOR-GENERAL SIR HENRY JAMES, R.E., F.R.S., F.G.S., &c.,

DIRECTOR-GENERAL OF THE ORDNANCE SURVEY.

LONDON:

PRINTED BY GEORGE E. EYRE AND WILLIAM SPOTTISWOODE,

PRINTERS TO THE QUEEN'S MOST EXCELLENT MAJESTY.

FOR HER MAJESTY'S STATIONERY OFFICE.

1874.

Price One Shilling.

ORDNANCE SURVEY OF ENGLAND.

BOOK OF REFERENCE TO THE PLAN

OF THE

PARISH OF TELSCOMBE

(HUNDRED OF HOLMSTROW),

IN THE

COUNTY OF SUSSEX,

CONTAINING 1180·869 ACRES.

MAJOR-GENERAL SIR HENRY JAMES, R.E., F.R.S., F.G.S., &c.,

DIRECTOR-GENERAL OF THE ORDNANCE SURVEY.

LONDON:

PRINTED BY GEORGE E. EYRE AND WILLIAM SPOTTISWOODE,

PRINTERS TO THE QUEEN'S MOST EXCELLENT MAJESTY,

FOR HER MAJESTY'S STATIONERY OFFICE.

1874.

Price One Shilling.

[7142.—50—10/74.]

the
inch,
re of

each

ok.
re in-

4.
con-
ouble
o the

miles,

Scales

.. W

. T

.. T

on

quent

–

.. C.F.
.. T.C.
C.W.
.. Def.
.. T.S.

w the

ORDNANCE SURVEY OF ENGLAND

PARISH OF TELSCOMBE

CO SUSSEX

EXPLANATORY REMARKS.

The scale of the Parish Plans is the 1-2500th of the actual length on the ground, and is equal to 25·344 inches to a mile, or 3·157 chains to an inch, which is very approximately equal to one square inch to one acre, the square of 1·0018 inch being equal to one acre.

The length of each sheet is 1½ miles, and the width 1 mile, the area of each sheet is therefore 960 acres.

Each enclosure has a reference number to the area which is given in this Book.

The Braces ($\int$) on the plans are to indicate that the spaces so braced are included under the same reference number.

The Altitudes in feet above the Mean Level of the Sea are written thus—31·4.

The Scale of the Plans of the County is 6 inches to a mile, and each sheet contains the same area as 16 sheets of the Parish Plans. There is therefore a double reference number to each sheet, as VI. 9., the Roman Numerals referring to the County Plans, the Arabic Figures to the Parish Plans.

The dimensions of the sheets on the Six-inch scale being four miles by six miles, the area is twenty-four square miles, equal to 15,360 acres.

The following are the characters employed on the Ordnance Plans on the Scales of 1–2500, and 6 inches to a mile :—

County Names	C	Hundreds or Wards	W
Parishes	P	Townships	T
Extra Parochial	E	Division of Townships	T

Antiquities ..... { ROMAN / Druidical or Saxon / Norman or Subsequent

The descriptions of the boundaries are shown by the following initials :—

Centre of Stream	*C.S.*	Centre of Fence	*C.F.*
Centre of Road	*C.R.*	Top of Cop	*T.C.*
Side of Stream or Drain ...	*S.S.* or *S.D.*	Centre of Wall	*C.W.*
Root of Hedge	*R.H.*	Defaced	*Def.*
Face of Wall	*F.W.*	Track of Stream	*T.S.*

Undefined ..... *Und.*

Where a change occurs in the boundaries, the symbol [o—o] is used to show the part at which the change takes place.

N.B.—To convert Decimal Fractions of an Acre into Roods and Perches, multiply the decimal first by 4 and then by 40, preserving the same number of decimals in the product.

Examples—

			Acres.				Acres.
			633·357				527·013
			4				4
			1·428				·052
			40				40
A.	R.	P.	17·120	A.	R.	P.	2·080
633	1	17		527	0	2	

TABLE

FOR CONVERTING DECIMAL PARTS OF AN ACRE INTO ROODS AND PERCHES.

Perch.	0 Rood.	1 Rood.	2 Roods.	3 Roods.	Perch.	0 Rood.	1 Rood.	2 Roods.	3 Roods.
0	·000	·250	·500	·750	21	·131	·381	·631	·881
1	·006	·256	·506	·756	22	.137	·387	·637	·887
2	·012	·262	·512	·762	23	·144	·394	·644	·894
3	·019	·269	·519	·769	24	·150	·400	·650	·900
4	·025	·275	·525	·775	25	·156	·406	·656	·906
5	·031	·281	·531	·781	26	·162	·412	·662	·912
6	·037	·287	·537	·787	27	·169	·419	·669	·919
7	·044	·294	·544	·794	28	·175	·425	·675	·925
8	·050	·300	·550	·800	29	·181	·431	·681	·931
9	·056	·306	·556	·806	30	·187	·437	·687	·937
10	·062	·312	·562	·812	31	·194	·444	·694	·944
11	·069	·319	·569	·819	32	·200	·450	·700	·950
12	·075	·325	·575	·825	33	·209	·456	·706	·956
13	·081	·331	·581	.831	34	·212	·462	·712	·962
14	·087	·337	·587	·837	35	·216	·469	·719	·969
15	·094	·344	·594	·844	36	·225	·475	·725	·975
16	·100	·350	·600	·850	37	·231	·481	·731	·981
17	·106	·356	·606	·856	38	·237	·487	·737	·987
18	·112	·362	·612	·862	39	·244	·494	·744	·994
19	.119	·369	·619	·869	40	·250	·500	·750	1·000
20	·125	·375	·625	·875					

PARISH OF TELSCOMBE,

IN THE

COUNTY OF SUSSEX—(Eastern Division).

HUNDRED OF HOLMSTROW.

No. on Plan.	Area in Acres.	Remarks.	No. on Plan.	Area in Acres.	Remarks.
1	13·199	Rough pasture.	37	·569	Pasture.
2	7·392	Arable.	38	·722	Pasture.
3	18·162	Arable.	39	1·470	Embankment.
4	4·306	Arable.	40	·302	Houses and gardens.
5	32·455	Arable, &c.	41	27·767	Arable.
6	2·013	Arable.	42	75·473	Arable, &c.
7	9·454	Arable.	43	24·382	Arable, &c.
8	·302	Old chalk pit.	44	19·449	Arable, &c.
9	·141	Shed and yard.	45	41·737	Rough pasture, furze, &c.
10	·999	Rough pasture.			
11	·162	House and garden.	46	3·791	Road.
12	32·262	Arable.	47	1·136	Houses and gardens.
13	·074	Water.	48	·685	Houses and gardens.
14	168·248	Rough pasture, furze, &c.	49	2·718	Pasture, &c.
			50	·370	Houses, gardens, &c.
15	11·399	Arable.	51	·591	Rough pasture.
16	3·053	Road.	52	14·584	Arable.
17	9·966	Arable.	53	6·255	Arable.
18	14·074	Arable.	54	·956	Road.
19	6·963	Pasture.	55	17·331	Arable.
20	87·667	Arable.	56	19·577	Arable.
21	1·174	Arable.	57	24·177	Arable.
22	29·632	Rough pasture, &c.	58	165·033	Arable.
23	32·550	Arable.	59	·428	Old chalk pit.
24	22·340	Arable.	60	52·195	Arable.
24a	1·913	Pasture.	61	2·909	Furze.
25	·434	Pasture.	62	9·031	Pasture.
26	·422	Houses and gardens.	63	·222	Old sand pit, &c.
27	1·768	Houses and gardens.	64	·677	Stackyard.
28	1·780	Arable.	65	·653	Farmsteading, &c.
29	1·442	Pasture.	66	4·274	Pasture.
30	·753	Pasture.	67	10·131	Rough pasture, furze, &c.
31	·160	Water.			
32	1·033	Houses and gardens.	68	·164	Sheep pen.
33	·214	Church and graveyard.	69	·581	Arable.
			70	·371	Old chalk pit.
34	1·872	Houses and gardens.	71	·139	Old chalk pit.
35	·685	Arable.	72	·288	Chalk pit.
36	·125	Garden.	73	28·680	Arable, &c.

No. on Plan.	Area in Acres.	Remarks.	No. on Plan.	Area in Acres.	Remarks.
74	71·026	Arable.	78	·247	Old chalk pit.
75	6·934	Arable.	79	5·911	Rough pasture, &c.
76	9·856	Arable.			
77	6·489	Pasture.		1180·869	

RECAPITULATION.

1172·835	Land.
·234	Water.
7·800	Roads.
1180·869	Total area of the Parish of Telscombe, in the County of Sussex.

85·706	Coast foreshore, in the Hundred of Holmstrow, adjoining the Parish of Telscombe.

INDEX TO PLACES

IN THE

PARISH OF TELSCOMBE.

COUNTY OF SUSSEX.

Name of Place.	No. of Sheet.		Name of Place.	No. of Sheet.	
	6-inch scale.	25·344 in. scale.		6-inch scale.	25·344 in. scale.
Barndean Bottom	LXXVII. LXXVIII.	4 1	School - -	LXVII.	13
Lower Barndean -	"	"	Telscombe - -	"	"
Peddlersburgh -	LXVII.	13	Telscombe Tye	"	"
Portobello Coastguard Station -	LXXVIII.	1	The Rectory -	"	"
St. Lawrence's Church (Rectory) - -	LXVII.	13	Upper Barndean -	"	"
			Warren Farm -	LXXVIII.	1

LONDON:
Printed by George E. Eyre and William Spottiswoode
Printers to the Queen's most Excellent Majesty.
For Her Majesty's Stationery Office.

DEPÔTS FOR THE SALE OF ORDNANCE MAPS, &c.

ENGLAND AND WALES.

1, Saint Martin's Place, Charing Cross—LONDON.

SCOTLAND.

Ordnance Survey Office, Post-office Buildings—EDINBURGH.

IRELAND.

Ordnance Survey Office, Phœnix Park—DUBLIN.

ORDNANCE SURVEY OF ENGLAND.

BOOK OF REFERENCE TO THE PLAN

OF THE

PARISH OF TERWICK

(HUNDREDS OF DUMPFORD AND ROTHERBRIDGE (DET., No. 1),

IN THE

COUNTY OF SUSSEX,

CONTAINING 834·986 ACRES.

LIEUT.-GENERAL SIR HENRY JAMES, R.E., F.R.S., F.G.S., &c.,
DIRECTOR-GENERAL OF THE ORDNANCE SURVEY.

LONDON:
PRINTED BY GEORGE E. EYRE AND WILLIAM SPOTTISWOODE,
PRINTERS TO THE QUEEN'S MOST EXCELLENT MAJESTY.
FOR HER MAJESTY'S STATIONERY OFFICE.

1875.

Price One Shilling.

ORDNANCE SURVEY OF ENGLAND.

BOOK OF REFERENCE TO THE PLAN

OF THE

PARISH OF TERWICK

(HUNDREDS OF DUMPFORD AND ROTHERBRIDGE (DET., No. 1),

IN THE

COUNTY OF SUSSEX,

CONTAINING 834·986 ACRES.

LIEUT.-GENERAL SIR HENRY JAMES, R.E., F.R.S., F.G.S., &c.,
DIRECTOR-GENERAL OF THE ORDNANCE SURVEY.

LONDON:
PRINTED BY GEORGE E. EYRE AND WILLIAM SPOTTISWOODE,
PRINTERS TO THE QUEEN'S MOST EXCELLENT MAJESTY.
FOR HER MAJESTY'S STATIONERY OFFICE.

1875.

Price One Shilling.

[7142.—50—5/75.]

the
ch,
of

ich

t.
in-

l.
on-
ible
the

les

ales

W
T
T

t

nt

F.
C.
W.
Def.
S.

the

ORDNANCE SURVEY OF ENGLAND

PARISH OF TERWICK & Do. *(Det. No. 1)*

Co. SUSSEX

INDEX TO THE SHEETS

Published on the Scale of $\frac{1}{2500}$ *or 25·344 Inches to a Mile*

Scale of this Index One Inch to a Mile

EXPLANATORY REMARKS.

The scale of the Parish Plans is the 1-2500th of the actual length on the ground, and is equal to 25·344 inches to a mile, or 3·157 chains to an inch, which is very approximately equal to one square inch to one acre, the square of 1·0018 inch being equal to one acre.

The length of each sheet is 1½ miles, and the width 1 mile, the area of each sheet is therefore 960 acres.

Each enclosure has a reference number to the area which is given in this Book.

The Braces (ʃ) on the plans are to indicate that the spaces so braced are included under the same reference number.

The Altitudes in feet above the Mean Level of the Sea are written thus—31·4.

The Scale of the Plans of the County is 6 inches to a mile, and each sheet contains the same area as 16 sheets of the Parish Plans. There is therefore a double reference number to each sheet, as VI. 9., the Roman Numerals referring to the County Plans, the Arabic Figures to the Parish Plans.

The dimensions of the sheets on the Six-inch scale being four miles by six miles the area is twenty-four square miles, equal to 15,360 acres.

The following are the characters employed on the Ordnance Plans on the Scales of 1-2500, and 6 inches to a mile :—

County Names	C	Hundreds or Wards	W
Parishes	P	Townships	T
Extra Parochial	E	Division of Townships	T

Antiquities ..... { ROMAN / Druidical or Saxon / Norman or Subsequent

The descriptions of the boundaries are shown by the following initials :—

Centre of Stream	*C.S.*	Centre of Fence	*C.F.*
Centre of Road	*C.R.*	Top of Cop	*T.C.*
Side of Stream or Drain ...	*S.S.* or *S.D.*	Centre of Wall	*C.W.*
Root of Hedge	*R.H.*	Defaced	*Def.*
Face of Wall	*F.W.*	Track of Stream	*T.S.*

Undefined ..... *Und.*

Where a change occurs in the boundaries, the symbol [o—o] is used to show the part at which the change takes place.

N.B.—To convert Decimal Fractions of an Acre into Roods and Perches, multiply the decimal first by 4 and then by 40, preserving the same number of decimals in the product.

Examples—

	Acres.		Acres.
	633·357		527·013
	4		4
	1·428		·052
	40		40
A. R. P.		A. R. P.	
633 1 17	17·120	527 0 2	2·080

TABLE

FOR CONVERTING DECIMAL PARTS OF AN ACRE INTO ROODS AND PERCHES.

Perch.	0 Rood.	1 Rood.	2 Roods.	3 Roods.	Perch.	0 Rood.	1 Rood.	2 Roods.	3 Roods.
0	·000	·250	·500	·750	21	·131	·381	·631	·881
1	·006	·256	·506	·756	22	.137	·387	·637	·887
2	·012	·262	·512	·762	23	·144	·394	·644	·894
3	·019	·269	·519	·769	24	·150	·400	·650	·900
4	·025	·275	·525	·775	25	·156	·406	·656	·906
5	·031	·281	·531	·781	26	·162	·412	·662	·912
6	·037	·287	·537	·787	27	·169	·419	·669	·919
7	·044	·294	·544	·794	28	·175	·425	·675	·925
8	·050	·300	·550	·800	29	·181	·431	·681	·931
9	·056	·306	·556	·806	30	·187	·437	·687	·937
10	·062	·312	·562	·812	31	·194	·444	·694	·944
11	·069	·319	·569	·819	32	·200	·450	·700	·950
12	·075	·325	·575	·825	33	·209	·456	·706	·956
13	·081	·331	·581	.831	34	·212	·462	·712	·962
14	·087	·337	·587	·837	35	·216	·469	·719	·969
15	·094	·344	·594	·844	36	·225	·475	·725	·975
16	·100	·350	·600	·850	37	·231	·481	·731	·981
17	·106	·356	·606	·856	38	·237	·487	·737	·987
18	·112	·362	·612	·862	39	·244	·494	·744	·994
19	.119	·369	·619	·869	40	·250	·500	·750	1·000
20	·125	·375	·625	·875					

PARISH OF TERWICK,

IN THE

COUNTY OF SUSSEX—(WESTERN DIVISION).

HUNDREDS OF DUMPFORD AND ROTHERBRIDGE (DETACHED, No. 1).

No. on Plan.	Area in Acres.	Remarks.
	HUNDRED OF DUMPFORD.	
1	2·955	Wood.
2	21·763	Rough pasture, &c.
3	12·128	Rough pasture.
4	2·118	Road.
5	38·654	Rough pasture.
6	·502	Rough pasture.
7	·383	Rough pasture.
8	·306	Rough pasture.
9	1·326	Rough pasture.
10	2·824	Rough pasture, &c.
11	1·345	Houses, gardens, &c.
12	1·302	Road.
13	26·656	Rough pasture, &c.
14	·729	House, garden, &c.
15	·238	Wood.
16	3·168	Wood.
17	4·371	Arable.
18	2·106	Wood.
19	1·882	Wood.
20	19·025	Arable.
21	12·807	Arable.
22	1·983	Road.
23	6·470	Arable.
24	3·737	Pasture.
25	·222	Road.
26	10·374	Arable.
27	·999	Houses, gardens, &c.
28	11·020	Arable.
29	10·299	Arable.
30	4·264	Arable.
31	16·240	Arable.
32	·598	Old road.
33	10·446	Arable.
34	23·546	Arable.
35	·394	Church and grave-yard.
36	·251	Road.
37	·349	Pasture.
38	6·285	Pasture.
39	2·222	Wood, &c.
40	14·617	Pasture, &c.
41	5·055	Arable.
42	5·748	Arable.
43	13·533	Arable.
44	·951	Rough pasture.
45	1·825	Pasture.
46	8·054	Arable.
47	·452	House, garden, &c.
48	·905	Houses and yard.
49	13·449	Arable.
50	6·417	Arable.
51	3·474	Pasture.
52	1·805	Pasture.
53	3·357	Pasture.
54	5·338	Pasture, &c.
55	9·055	Arable.
56	5·090	Arable.
57	10·281	Arable.
58	·557	Road.
59	·983	Road.
60	16·623	Arable.
61	5·070	Arable.
62	4·458	Road.
63	·282	House and garden.
65	11·235	Pasture.
66	1·613	Ornamental ground, house, &c.
67	·630	Farmsteading.
68	33·130	Arable.
69	1·112	Road.
70	3·459	Arable.
71	12·402	Wood.
72	17·382	Arable.
73	·130	Wood.
74	10·819	Arable.
75	1·405	Wood.

No. on Plan.	Area in Acres.	Remarks.
76	7·278	Wood.
77	8·194	Wood.
78	7·087	Arable, &c.
78a	·204	Wood.
79	15·036	Arable.
80	10·991	Arable.
81	6·856	Arable.
82	7·392	Arable.
83	7·378	Arable.
84	3·737	Wood.
85	4·212	River.
86	16·566	Pasture, &c.
87	10·068	Arable.
88	12·642	Arable, &c.
89	7·684	Arable.
90	17·389	Arable.
91	·308	Road.
92	·355	Houses and garden.
93	16·763	Pasture, &c.
94	·101	Wood.
95	2·614	Pasture.
96	·231	River.
97	·961	Houses, ornamental ground, &c.
98	1·983	Arable.
99	·302	Road.
100	4·263	Pasture.
101	·285	Arable.
102	12·177	Arable.
103	·351	Road.
	680·391	

RECAPITULATION.

661·403	Land.
14·545	Roads.
4·443	Water.
680·391	Area of that part of the Parish of Terwick (Proper) in the Hundred of Dumpford.

HUNDRED OF ROTHERBRIDGE.
(DETACHED, No. 1).

1	·338	Road.
2	2·625	Rough pasture.
3	·619	Road.
4	3·622	Wood.
5	1·807	Wood.
6	3·859	Arable.
7	1·519	Rough pasture.
8	17·417	Wood.
9	17·188	Houses, ornamental ground, &c.
10	·638	Ornamental ground, house, &c.
11	28·547	Pasture.
12	1·643	Wood.
13	6·775	Wood.
14	10·693	Pasture.
15	5·733	Arable.
	103·023	

RECAPITULATION.

102·066	Land.
·957	Roads.
103·023	Area of that part of the Parish of Terwick in the Hundred of Rotherbridge (Detached, No. 1).

PARISH OF TERWICK
(DETACHED).

HUNDRED OF DUMPFORD.

1	6·629	Arable, &c.
2	4·972	Pasture, &c.
3	·125	Wood.
4	4·517	Arable.
5	5·270	Pasture.
6	1·071	Farmsteading.
7	·260	Road.
8	5·166	Pasture.
9	4·699	Arable.
10	5·951	Pasture.

No. on Plan.	Area in Acres.	Remarks.
11	6·206	Arable.
12	3·667	Arable.
13	3·039	Pasture.
	51·572	

RECAPITULATION.

51·312	Land.
·260	Roads.
51·572	Area of the Parish of Terwick (Detached).

RECAPITULATION FOR THE PARISH.

814·781	Land.
15·762	Roads.
4·443	Water.
834·986	Total area of the Parish of Terwick, in the County of Sussex.

INDEX TO PLACES

IN THE

PARISH OF TERWICK.

COUNTY OF SUSSEX.

Name of Place.	No. of Sheet. 6-inch scale.	No. of Sheet. 25·344 in. scale.	Name of Place.	No. of Sheet. 6-inch scale.	No. of Sheet. 25·344 in. scale.
Dangstein - -	XXI.	5	Terwick Common -	XXI.	5
Mills Farm -	"	9	Terwick Mill -	"	10
Rectory - -	"	"	Wakeham - -	"	9
River Rother (part of) - -	"	9, 10			
Ship Copse -	"	5			
St. Peter's Church (Rectory) -	XXXIV.	1			
Starks Heath -	XXI.	9, 10			

PARISH OF TERWICK (DETACHED, No. 1).

Little Trippetts Farm - -	XXI.	2

LONDON:
Printed by GEORGE E. EYRE and WILLIAM SPOTTISWOODE,
Printers to the Queen's most Excellent Majesty.
For Her Majesty's Stationery Office.

ORDNANCE SURVEY OF ENGLAND.

BOOK OF REFERENCE TO THE PLAN

OF THE

PARISH OF THAKEHAM

(HUNDRED OF EAST EASWRITH),

IN THE

COUNTY OF SUSSEX,

CONTAINING 2999·687 ACRES.

MAJOR-GENERAL JOHN CAMERON, C.B., R.E., F.R.S.,
DIRECTOR-GENERAL OF THE ORDNANCE SURVEY.

LONDON:
PRINTED BY GEORGE E. EYRE AND WILLIAM SPOTTISWOODE,
PRINTERS TO THE QUEEN'S MOST EXCELLENT MAJESTY.
FOR HER MAJESTY'S STATIONERY OFFICE

1876.

Price One Shilling and Sixpence.

[7412. – 50. – 7/76.]

n the
inch,
are of

f each

ook.
are in-

l·4.
et con-
double
to the

miles

Scales

... W
... T
... T

Kon

equent

—
... C.F.
... T.C.
.. C.W.
.... Def.
... T.S.

ow the

ORDNANCE SURVEY OF ENGLAND

PARISH OF THAKEHAM & Do. *(Det. Nos. 1 to 4)*

Co. SUSSEX

INDEX TO THE SHEETS

Published on the Scale of $\frac{1}{2500}$ *or 25·344 Inches to a Mile*

Scale of this Index One Inch to a Mile.

EXPLANATORY REMARKS.

The scale of the Parish Plans is the 1-2500th of the actual length on the ground, and is equal to 25·344 inches to a mile, or 3·157 chains to an inch, which is very approximately equal to one square inch to one acre, the square of 1·0018 inch being equal to one acre.

The length of each sheet is 1½ miles, and the width 1 mile, the area of each sheet is therefore 960 acres.

Each enclosure has a reference number to the area which is given in this Book.

The Braces (∫) on the plans are to indicate that the spaces so braced are included under the same reference number.

The Altitudes in feet above the Mean Level of the Sea are written thus—31·4.

The Scale of the Plans of the County is 6 inches to a mile, and each sheet contains the same area as 16 sheets of the Parish Plans. There is therefore a double reference number to each sheet, as VI. 9., the Roman Numerals referring to the County Plans, the Arabic Figures to the Parish Plans.

The dimensions of the sheets on the Six-inch scale being four miles by six miles the area is twenty-four square miles, equal to 15,360 acres.

The following are the characters employed on the Ordnance Plans on the Scales of 1-2500, and 6 inches to a mile :—

County Names	C	Hundreds or Wards	W
Parishes	P	Townships	T
Extra Parochial	E	Division of Townships	T

Antiquities ..... ROMAN / Druidical or Saxon / Norman or Subsequent

The descriptions of the boundaries are shown by the following initials :—

Centre of Stream	*C.S.*	Centre of Fence	*C.F.*
Centre of Road	*C.R.*	Top of Cop	*T.C.*
Side of Stream or Drain	*S.S.* or *S.D.*	Centre of Wall	*C.W.*
Root of Hedge	*R.H.*	Defaced	*Def.*
Face of Wall	*F.W.*	Track of Stream	*T.S.*
Undefined	*Und.*		

Where a change occurs in the boundaries, the symbol [o—o] is used to show the part at which the change takes place.

N.B.—To convert Decimal Fractions of an Acre into Roods and Perches, multiply the decimal first by 4 and then by 40, preserving the same number of decimals in the product.

Examples—

	Acres.		Acres.
	633·357		527·013
	4		4
	1·428		·052
	40		40
A. R. P.		A. R. P.	
633 1 17	17·120	527 0 2	2·080

TABLE

FOR CONVERTING DECIMAL PARTS OF AN ACRE INTO ROODS AND PERCHES.

Perch.	0 Rood.	1 Rood.	2 Roods.	3 Roods.	Perch.	0 Rood.	1 Rood.	2 Roods.	3 Roods.
0	·000	·250	·500	·750	21	·131	·381	·631	·881
1	·006	·256	·506	·756	22	.137	·387	·637	·887
2	·012	·262	·512	·762	23	·144	·394	·644	·894
3	·019	·269	·519	·769	24	·150	·400	·650	·900
4	·025	·275	·525	·775	25	·156	·406	·656	·906
5	·031	·281	·531	·781	26	·162	·412	·662	·912
6	·037	·287	·537	·787	27	·169	·419	·669	·919
7	·044	·294	·544	·794	28	·175	·425	·675	·925
8	·050	·300	·550	·800	29	·181	·431	·681	·931
9	·056	·306	·556	·806	30	·187	·437	·687	·937
10	·062	·312	·562	·812	31	·194	·444	·694	·944
11	·069	·319	·569	·819	32	·200	·450	·700	·950
12	·075	·325	·575	·825	33	·209	·456	·706	·956
13	·081	·331	·581	.831	34	·212	·462	·712	·962
14	·087	·337	·587	·837	35	·216	·469	·719	·969
15	·094	·344	·594	·844	36	·225	·475	·725	·975
16	·100	·350	·600	·850	37	·231	·481	·731	·981
17	·106	·356	·606	·856	38	·237	·487	·737	·987
18	·112	·362	·612	·862	39	·244	·494	·744	·994
19	.119	·369	·619	·869	40	·250	·500	·750	1·000
20	·125	·375	·625	·875					

PARISH OF THAKEHAM,

IN THE

COUNTY OF SUSSEX—(Western Division).

HUNDRED OF EAST EASWRITH.

No. on Plan.	Area in Acres.	Remarks.	No. on Plan.	Area in Acres.	Remarks.
1	12·235	Arable, &c.	39	5·381	Arable.
2	6·310	Arable, &c.	40	·366	Houses, sheds, garden, &c.
3	6·669	Arable, &c.			
4	4·323	Arable.	40a	·158	Water.
5	2·665	Arable, &c.	41	6·410	Arable, &c.
6	·608	Road.	42	7·742	Arable, &c.
7	2·303	Pasture, &c.	43	1·130	Road.
8	·274	Road.	44	8·076	Pasture, &c.
9	4·787	Arable.	45	24·558	Arable, &c.
10	3·145	Arable.	46	4·038	Arable, &c.
11	2·596	Arable.	47	12·407	Pasture, &c.
12	·495	Pasture.	48	3·103	Arable, &c.
13	2·377	Arable, &c.	49	4·474	Arable, &c.
14	·558	Houses, garden, &c.	50	4·737	Arable, &c.
15	·644	Arable.	51	3·411	Arable, &c.
16	4·345	Arable.	52	4·190	Arable, &c.
17	·216	Farmstead.	53	2·255	Arable, &c.
18	·278	Farmsteading.	54	5·581	Arable, &c.
19	5·244	Arable.	55	3·387	Arable, &c.
20	3·738	Wood.	56	1·012	Road, &c.
21	·280	Road.	57	4·543	Arable, &c.
22	3·508	Pasture, &c.	58	1·473	Wood.
23	6·480	Arable, &c.	59	3·943	Arable, &c.
24	·662	Pasture, &c.	60	·697	Wood.
25	2·000	Pasture, &c.	61	5·726	Arable, &c.
26	1·007	Pasture, trees, &c.	62	3·987	Arable, &c.
27	·171	Garden and yard (part of).	63	·487	Rough pasture, &c.
			64	·255	Rough pasture, &c.
28	5·033	Pasture, trees, &c.	65	·174	Rough pasture.
29	3·334	Arable.	66	3·825	Pasture and trees.
30	11·776	Arable.	67	·794	Houses, yards, gardens, &c.
31	2·490	Arable, &c.			
32	·235	Pasture, &c.	68	·844	Pasture, &c.
33	·939	Pasture.	69	·248	Rough pasture, &c.
34	4·458	Arable.	70	·450	Road.
35	4·573	Arable.	71	7·096	Arable.
36	4·504	Wood, &c.	72	·553	Rough pasture.
37	4·265	Arable.	73	6·594	Arable.
38	·616	Rough pasture, sheds, and yards.	74	·307	House and garden.

No. on Plan.	Area in Acres.	Remarks.	No. on Plan.	Area in Acres.	Remarks.
75	21·082	Arable, &c.	127	·245	Pasture.
76	6·184	Arable, &c.	128	·899	Sheds, yards, &c.
77	1·100	Arable.	129	7·066	Arable, &c.
78	1·560	Wood, &c.	130	3·260	Pasture, &c.
79	·420	Wood, &c.	131	7·952	Road.
80	2·986	Pasture, &c.	132	·599	Pasture.
81	6·464	Arable, &c.	133	1·030	Pasture, &c.
82	5·730	Arable, &c.	134	·617	Wood.
83	7·135	Arable, &c.	135	2·601	Arable, &c.
84	11·035	Arable, &c.	136	·707	Rough pasture, &c.
85	4·288	Pasture, trees, &c.	137	7·227	Arable, &c.
86	4·075	Pasture, trees, &c.	138	3·317	Pasture, &c.
87	17·271	Arable and trees.	139	1·276	Pasture, &c.
88	5·021	Plantation.	140	·302	Pasture and trees.
89	9·429	Wood.	141	2·170	Pasture.
90	34·118	Arable.	142	8·361	Arable, &c.
91	·698	Farmsteading.	143	·245	Rough pasture.
92	5·715	Pasture, trees, &c.	144	2·946	Arable, &c.
93	4·448	Pasture, trees, &c.	145	28·398	Arable, &c.
94	36·948	Arable, &c.	146	5·058	Pasture, trees, &c.
95	·711	Pasture, &c.	147	9·745	Pasture, barns, &c.
96	·240	Houses, garden, &c.	148	1·836	Pasture, &c.
97	2·160	Wood.	149	5·916	Arable, &c.
98	·881	Pasture.	150	3·174	Pasture, &c.
99	1·552	Road.	151	1·006	Pasture.
100	1·000	Pasture.	152	7·676	Arable, &c.
101	5·031	Arable.	153	·768	Farmsteading.
102	6·652	Wood.	154	16·671	Arable and trees.
103	·133	Orchard, &c.	155	·947	Pasture, sheds, &c.
104	3·420	Pasture, &c.	156	·802	Wood, &c.
105	13·637	Pasture, trees, &c.	157	·431	Gravel pit, wood, &c.
106	·997	Pasture.	158	17·154	Arable, &c.
107	·270	Houses, garden, &c.	159	5·190	Arable, &c.
108	1·119	Pasture.	160	5·386	Pasture and trees.
109	6·579	Pasture, trees, &c.	161	1·902	Wood.
110	·854	Pasture.	162	8·307	Arable, &c.
111	·918	Orchard.	163	3·739	Wood.
112	46·643	Arable.	164	4·229	Pasture, &c.
113	7·502	Pasture, trees, &c.	165	14·901	Arable, &c.
114	·248	House, garden, &c.	166	1·868	Wood.
115	·468	Pasture and trees.	167	11·319	Arable, &c.
116	·777	Pasture and trees.	168	2·883	Road.
117	·352	Houses, yards, &c.	169	·545	Wood.
118	4·573	Pasture and trees.	170	9·355	Arable, &c.
119	4·557	Pasture and trees.	171	7·433	Pasture and trees.
120	1·603	Pasture, &c.	172	3·270	Pasture, &c.
121	55·924	Arable, &c.	173	3·854	Brickyard, &c.
122	1·045	Road.	174	54·175	Arable, &c.
123	·285	Wood.	175	10·294	Pasture, &c.
124	·474	Pasture and trees.	176	1·050	Farmsteading.
125	8·137	Furze, trees, &c.	177	18·739	Arable.
126	·765	Wood.	178	9·165	Arable.

No. on Plan.	Area in Acres.	Remarks.	No. on Plan.	Area in Acres.	Remarks.
179	6·171	Arable, barns, &c.	229	14·337	Arable.
180	·669	Arable.	230	8·805	Wood, &c.
181	·470	Houses, garden, &c.	231	10·271	Pasture, trees, &c.
182	6·725	Arable, &c.	232	·879	Pasture and trees.
183	8·276	Arable, &c.	233	1·284	Pasture and trees.
184	3·776	Pasture, trees, &c.	234	·685	Houses, sheds, yards, &c.
185	6·105	Arable, &c.			
186	4·744	Road, &c.	235	2·401	Farmsteading.
187	7·297	Arable, &c.	236	·228	Water.
188	·659	Farmsteading.	237	·166	Water.
189	5·493	Arable.	238	3·184	Pasture, trees, &c.
190	1·008	Pasture, &c.	239	·857	Road.
191	7·823	Arable, &c.	240	7·813	Arable.
192	2·161	Pasture, trees, &c.	241	10·319	Arable.
193	5·779	Arable.	242	9·237	Arable.
194	6·061	Arable, &c.	243	9·824	Arable, &c.
195	10·000	Pasture, trees, &c.	244	11·823	Arable.
196	4·149	Pasture.	245	5·577	Arable, &c.
197	13·711	Wood.	245a	1·410	Arable.
198	4·932	Arable, &c.	246	5·936	Pasture, &c.
199	6·406	Arable, &c.	247	3·480	Pasture.
200	2·840	Pasture and trees.	248	6·209	Pasture, &c.
201	·423	Road.	249	3·067	Arable, &c.
202	6·470	Arable.	250	·526	Houses, garden, &c.
203	7·797	Arable.	251	2·633	Road.
204	·483	Road.	252	·449	House, garden, &c.
205	1·080	Houses, barns, yards, &c.	253	10·075	Arable, &c.
			254	3·063	Pasture, trees, &c.
206	5·202	Arable, &c.	255	3·376	Arable, &c.
207	5·831	Arable, &c.	256	1·655	Pasture.
208	7·251	Arable, &c.	257	1·053	House, garden, orchard, pasture, &c.
209	6·995	Arable, &c.			
210	8·168	Arable.	258	4·482	Arable, &c.
211	2·090	Arable.	259	4·154	Arable, &c.
212	·567	Houses, shed, pasture, &c.	260	4·884	Arable, &c.
			261	1·914	Arable, &c.
213	5·827	Arable.	262	·337	Road, &c.
214	7·739	Arable, &c.	263	7·210	Arable.
215	3·154	Pasture, &c.	264	6·258	Arable &c.
216	·623	Pasture, &c.	265	5·460	Wood, &c.
217	1·036	Farmsteading.	266	1·598	Arable, trees, &c.
218	·757	Pasture, &c.	267	3·471	Arable, trees, &c.
219	5·143	Road.	268	3·903	Arable, trees, &c.
220	2·606	Pasture and sheds.	269	1·396	Pasture and trees.
221	5·538	Arable.	269a	·620	Orchard, &c.
222	5·674	Arable.	270	8·339	Arable, &c.
223	5·596	Arable.	271	4·753	Wood.
224	5·279	Arable.	272	·865	Rough pasture, barns, &c.
225	4·351	Pasture.			
226	3·882	Wood.	273	2·365	Arable, &c.
227	·306	Orchard.	274	2·891	Arable and trees.
228	·715	Pasture, trees, &c.	275	3·045	Arable, &c.

No. on Plan.	Area in Acres.	Remarks.	No. on Plan.	Area in Acres.	Remarks.
276	·763	Wood.	324	·987	Houses, ornamental ground, &c.
277	2·746	Arable, &c.	325	1·395	Water.
278	·700	Rough pasture, &c.	326	2·797	Pasture, &c.
279	4·600	Arable, &c.	327	1·082	Pasture.
280	4·605	Arable, &c.	328	1·180	Houses, sheds, garden, &c.
281	7·508	Arable, &c.	329	·629	Arable.
282	11·402	Pasture, trees, &c.	330	3·920	Arable.
283	4·941	Pasture, trees, &c.	331	·579	Orchard.
284	14·599	Arable, trees, &c.	332	3·849	Pasture and trees.
285	4·164	Pasture, trees, &c.	333	2·149	Houses, sheds, gardens, &c.
286	2·012	Pasture, sheds, &c.	334	8·083	Arable, &c.
287	123·239	Arable, &c.	335	1·102	Arable.
288	10·246	Pasture, trees, &c.	336	·300	Arable.
289	7·739	Pasture, shed, yard, &c.	337	7·985	Arable, &c.
290	8·255	Pasture, &c.	338	1·185	Road.
291	2·400	Arable.	339	·204	House, sheds, garden, &c.
292	7·091	Pasture, &c.	340	1·875	Arable, &c.
293	1·466	Pasture and trees.	341	·544	Orchard, garden, &c.
294	·562	Pasture.	342	·609	House, sheds, garden, &c.
295	3·289	Pasture and trees.	343	5·580	Pasture, &c.
296	1·180	Houses, shed, garden, &c.	344	4·614	Arable.
297	7·881	Arable.	345	·198	Road.
298	2·693	Pasture.	346	2·197	Arable.
299	·318	Wood, &c.	347	·787	Arable.
300	·194	Pasture.	348	·571	Garden.
301	4·455	Pasture, trees, &c.	349	·665	Pasture and trees.
302	·404	Wood.	350	·975	House, sheds, garden, &c.
303	1·685	Arable, &c.	351	1·165	Pasture, &c.
304	2·195	Pasture and trees.	352	1·369	Pasture.
305	3·555	Pasture.	352a	1·050	Pasture.
306	·685	Arable.	353	1·990	Arable.
307	3·830	Pasture, trees, &c.	354	1·158	Pasture, &c.
308	1·978	Road, &c.	355	1·627	Pasture.
309	·549	Farmsteading.	356	110·265	Arable, &c.
310	·266	Water.	357	·174	House, sheds, and yards.
311	·460	Pasture and trees.	358	15·227	Pasture and trees.
312	·238	Wood.	359	3·337	Pasture, &c.
313	9·272	Arable, &c.	360	1·482	Farmsteading.
314	·289	Sheds and yards.	361	1·085	Garden.
315	5·133	Arable, &c.	362	·394	Stackyard, sheds, &c.
316	4·697	Arable, &c.	363	2·298	Houses, sheds, garden, and ornamental ground.
317	4·298	Arable, &c.	364	3·346	Arable.
318	5·315	Arable, &c.	365	·329	Pasture, shed, & yard.
319	7·460	Road.			
320	6·929	Arable.			
321	2·052	Houses, gardens, ornamental ground, &c.			
322	1·783	Pasture, house, &c.			
323	·882	Houses and yards.			

No. on Plan.	Area in Acres.	Remarks.	No. on Plan.	Area in Acres.	Remarks.
366	2·265	Arable.	410	10·052	Arable, &c.
367	·538	Pasture.	411	1·735	Arable.
368	·863	Houses, sheds, garden, &c.	412	7·645	Arable.
			413	1·029	House, sheds, garden, &c.
369	1·235	Houses, sheds, and garden.	414	9·877	Arable, &c.
370	9·708	Arable.	415	·818	Church & graveyard.
371	16·594	Arable.	416	·131	Houses, sheds, garden, &c.
372	·440	Wood.			
373	5·811	Pasture, &c.	417	·249	House, shed, and garden.
374	17·578	Arable, &c.			
375	6·941	Arable, &c.	418	3·676	Pasture, trees, &c.
376	3·518	Pasture and trees.	419	·174	Water.
377	2·654	Wood.	420	1·279	Pasture and trees.
378	·621	House, sheds, garden, &c.	421	·503	Wood, &c.
			422	·783	Orchard.
379	·119	Water.	423	1·005	Houses, shed, yards, garden, &c.
380	52·680	Arable, &c.			
381	8·164	Arable, &c.	424	2·330	Pasture and trees.
382	4·558	Road, &c.	425	7·622	Wood.
383	7·191	Arable, &c.	426	39·791	Arable, &c.
384	4·027	Pasture, &c.	427	16·563	Arable, &c.
385	10·335	Arable, &c.	428	5·152	Arable, &c.
386	13·277	Arable.	429	3·174	Arable, &c.
387	·299	Houses, shed, and yard.	430	3·475	Pasture, trees, &c.
			431	3·936	Pasture and trees.
388	4·707	Pasture, &c.	432	8·400	Pasture, house, &c.
389	·567	Water.	433	1·593	Pasture, &c.
390	13·841	Arable.	434	·587	Pasture, &c.
391	·723	Houses, sheds, garden, &c.	435	1·502	Pasture.
			436	1·875	Pasture and trees.
392	·672	Garden.	437	·836	Houses, sheds, garden, &c.
393	·795	House, sheds, garden, &c.			
			438	1·312	Road.
394	1·926	Pasture.	439	·417	Pasture, &c.
395	·131	House, garden, &c.	440	·288	Pasture.
396	1·107	Houses, sheds, gardens, &c.	441	·963	House, garden, &c.
			442	1·289	Pasture.
397	14·452	Arable.	443	1·528	Arable.
398	·180	Houses, shed, and yards.	444	17·061	Arable, &c.
			445	15·422	Arable, &c.
399	39·564	Arable.	446	7·533	Arable, trees, &c.
400	19·720	Pasture, trees, &c.	447	1·632	Pasture, &c.
401	·212	Wood.	448	6·225	Arable.
402	5·255	Pasture and trees.	449	·597	House, sheds, garden, yards, &c.
403	3·725	Pasture, trees, &c.			
404	·394	Farmsteading.	450	6·440	Arable, &c.
405	·508	Pasture.	451	5·505	Pasture and trees.
406	1·038	Pasture, house, &c.	452	4·582	Pasture, &c.
407	6·482	Road.	453	3·814	Pasture, &c.
408	6·372	Pasture and shed.	454	·583	Houses, sheds, garden, yards, &c.
409	2·280	Pasture and trees.			

No. on Plan.	Area in Acres.	Remarks.	No. on Plan.	Area in Acres.	Remarks.
455	2·731	Pasture and trees.	504a	·110	Water.
456	·454	Pasture, &c.	505	10·506	Arable.
457	2·950	Wood.	506	4·043	Pasture, &c.
458	18·063	Wood.	507	·427	Houses, sheds, garden, yards, &c.
459	5·155	Union Workhouse and garden.	508	8·395	Arable, &c.
460	2·592	Garden, &c.	509	5·046	Arable, &c.
461	·353	Pasture.	510	5·451	Arable, &c.
462	·636	Houses, garden, &c.	511	3·311	Road.
463	2·235	Pasture.	512	14·728	Arable.
464	1·732	Pasture and trees.	513	8·469	Arable, &c.
465	·126	Road.	514	2·500	Arable and shed.
466	9·835	Arable, &c.	515	1·453	Pasture.
467	4·298	Arable, &c.	516	·316	House, shed, garden, yard, &c.
468	3·254	Pasture, &c.			
469	·140	Pond.	517	3·891	Garden, orchard, &c.
470	·368	Rough pasture, &c.	518	1·697	Houses, sheds, garden, &c.
471	·741	Farmsteading.			
472	3·212	Pasture and trees.	519	·858	Wood, &c.
473	8·162	Arable.	520	4·345	Wood, &c.
474	·707	Pasture.	521	·268	Road.
475	7·240	Arable, &c.	522	4·467	Wood.
476	1·095	Houses, garden, &c.	523	1·174	Pasture.
477	3·709	Arable, &c.	524	·185	Road.
478	·608	House and garden.	525	4·237	House, sheds, garden, &c.
479	·212	Road.			
480	1·025	Pasture.	526	4·170	Road.
481	1·612	Pasture.	527	9·746	Arable.
482	8·324	Arable, &c.	528	90·925	Wood, rough pasture, &c.
483	1·776	Pasture and trees.			
484	·278	House and garden.	529	3·519	House, sheds, garden, &c.
485	·883	Pasture.			
486	1·325	Pasture, trees, &c.	530	10·005	Wood, plantation, furze, &c.
487	1·193	Pasture.			
488	·631	Pasture, &c.	531	10·749	Wood, furze, &c.
489	·411	House, garden, &c.	532	1·273	Garden, rough pasture, &c.
490	6·119	Arable, &c.			
491	·808	Farmsteading.	533	·250	Pasture and trees.
492	3·503	Pasture and trees.	534	1·231	Pasture.
493	3·908	Pasture and trees.	535	·419	House and garden.
494	6·184	Pasture, &c.	536	1·002	Pasture.
495	6·985	Pasture.	537	1·323	Pasture, sheds, &c.
496	2·619	Pasture.	538	·133	Water.
497	6·849	Pasture, &c.	539	4·785	Arable, &c.
498	·602	House, sheds, yards, garden, &c.	540	14·966	Arable, &c.
			541	1·005	Wood, &c.
499	·735	Pasture.	542	5·349	Arable, &c.
500	4·625	Arable.	543	14·837	Pasture, trees, &c.
501	1·774	Road, &c.	544	·644	Pasture, trees, &c.
502	1·203	Pasture.	545	4·762	Pasture, &c.
503	3·123	Pasture.	546	6·676	Pasture, trees, &c.
504	1·215	Farmsteading.	547	1·698	Pasture, sheds, & yards

No. on Plan.	Area in Acres.	Remarks.
548	3·087	Pasture and trees.
549	2·638	Wood, &c.
550	·960	Pasture, &c.
551	3·582	Pasture, trees, &c.
552	·494	Water.
	2836·991	

RECAPITULATION.

2768·016	Land.
3·950	Water.
65·025	Roads.
2836·991	Area of the Parish of Thakeham, exclusive of the detached portions.

PARISH OF THAKEHAM
(DETACHED, No. 1).

1	5·549	Arable, &c.
2	6·137	Arable, &c.
3	9·218	Arable, &c.
4	·935	Pasture.
5	·188	House, garden, &c.
6	4·063	Arable, &c.
	26·090	Area of the Parish of Thakeham (Detached, No. 1).

PARISH OF THAKEHAM
(DETACHED, No. 2).

	8·413	Arable, &c.
	8·413	Area of the Parish of Thakeham (Detached, No. 2).

PARISH OF THAKEHAM
(DETACHED, No. 3).

No. on Plan.	Area in Acres.	Remarks.
1	3·549	Pasture, &c.
2	·956	Houses, sheds, garden, &c.
3	·381	Road, &c.
4	9·006	Arable.
5	11·191	Arable.
6	11·884	Arable.
7	8·176	Arable, &c.
8	2·575	Pasture.
9	9·525	Arable.
10	·369	Road.
11	7·508	Arable.
12	4·145	Wood, &c.
	69·265	

RECAPITULATION.

68·515	Land.
·750	Roads.
69·265	Area of the Parish of Thakeham (Detached, No. 3).

PARISH OF THAKEHAM
(DETACHED, No. 4).

1	12·190	Arable, &c.
2	2·060	Arable, &c.
3	3·756	Arable, &c.
4	8·508	Arable, &c.
5	2·500	Arable, &c.
6	7·417	Arable, &c.
7	9·518	Arable, &c.
8	·624	Farmsteading.
9	2·223	Pasture.
10	10·132	Arable, &c.
	58·928	Area of the Parish of Thakeham (Detached, No. 4).

RECAPITULATION FOR THE PARISH.

Area in Acres.	
2929·962	Land.
65·775	Roads.
3·950	Water.
2999·687	Total area of the Parish of Thakeham, in the County of Sussex.

INDEX TO PLACES

IN THE

PARISH OF THAKEHAM.

COUNTY OF SUSSEX.

Name of Place.	No. of Sheet. 6-inch scale.	No. of Sheet. 25·344 in. scale.
Abingworth - -	XXXVII.	9
Apslee Farm -	"	5
Bacon's Copse -	"	5, 6
Bacon's Land -	"	5
Biddle's Barn -	"	"
Bramblefield	"	9
Champion's Farm -	"	"
Cray's Barn -	"	5
Cray's Farm -	"	9
Dukes Hill - -	"	5, 9
Dukes Rough -	"	5
Fivemile Ash -	XXIV.	13, 14
Friends' Meeting House - -	"	9
Furze Common Cottages - -	XXXVII.	"
Glebe - - -	"	"
Goffland Farm -	"	5
Goose Green -	"	5, 6
Great Danhill Farm	"	1
Great Danhill Wood	"	1, 5
Greenhurst Farm -	"	13
Hayler's Copse -	XXIV.	9
Hayler's Farm -	"	"
Heath Common -	XXXVII.	13
	LI.	1
Hills and Hamper's Farm - -	XXXVII.	13
Hungerhill Barn -	"	1
Hungerhill Plantation - - -	"	"
Ingram's Furze -	XXXVII.	1
Irelands - -	"	9
Jackett's Hill -	"	"
Laybrook Copse -	"	5
Laybrook Farm -	"	"
Little Danhill -	"	"
Mutton's Copse -	"	14
Mutton's Farm -	"	13
New Buildings -	"	"
Old House - -	"	9
Oldhouse Copse -	"	"
Peacocks - -	"	5
Picketty - -	"	"
Potter's Barn -	"	"
Redland's Farm -	"	1
Redland's Wood -	"	"
Sandpit Cottage -	"	13
Sir Robert's Copse	"	6
Sir Robert's Barn -	"	"
Snapes Farm -	"	13
Sprouts - -	XXIV.	"
St. Mary's Church (Rectory) - -	XXXVII.	9
Thakeham - -	"	"
Thakeham Place -	"	"
The Rectory -	"	"
Townhouse Farm -	"	"
Union Workhouse	"	13

Name of Place.	No. of Sheet.		Name of Place.	No. of Sheet.	
	6-inch scale.	25·344 in. scale.		6-inch scale.	25·344 in. scale.
Upper Goringlee Farm - -	XXIV.	13	Wilkens - -	XXXVII.	13
Voake's Farm -	XXXVII.	5	Yewtree Cottage -	"	"

LONDON:
Printed by GEORGE E. EYRE and WILLIAM SPOTTISWOODE,
Printers to the Queen's most Excellent Majesty.
For Her Majesty's Stationery Office.

DEPÔTS FOR THE SALE OF ORDNANCE MAPS, &c.

ENGLAND AND WALES.

1, Saint Martin's Place, Charing Cross—LONDON.

SCOTLAND.

Ordnance Survey Office, Post-office Buildings—EDINBURGH.

IRELAND.

Ordnance Survey Office, Phœnix Park—DUBLIN.

ORDNANCE SURVEY OF ENGLAND.

BOOK OF REFERENCE TO THE PLAN

OF THE

PARISH OF WEST THORNEY

(HUNDRED OF BOSHAM),

IN THE

COUNTY OF SUSSEX,

CONTAINING 1238·205 ACRES.

MAJOR-GENERAL JOHN CAMERON, C.B., R.E., F.R.S.,
DIRECTOR-GENERAL OF THE ORDNANCE SURVEY.

LONDON:
PRINTED BY GEORGE E. EYRE AND WILLIAM SPOTTISWOODE,
PRINTERS TO THE QUEEN'S MOST EXCELLENT MAJESTY.
FOR HER MAJESTY'S STATIONERY OFFICE.

1876.

Price One Shilling.

ORDNANCE SURVEY OF ENGLAND.

BOOK OF REFERENCE TO THE PLAN

OF THE

PARISH OF WEST THORNEY

(HUNDRED OF BOSHAM),

IN THE

COUNTY OF SUSSEX,

CONTAINING 1238·205 ACRES.

MAJOR-GENERAL JOHN CAMERON, C.B., R.E., F.R.S.,
DIRECTOR-GENERAL OF THE ORDNANCE SURVEY.

LONDON:
PRINTED BY GEORGE E. EYRE AND WILLIAM SPOTTISWOODE,
PRINTERS TO THE QUEEN'S MOST EXCELLENT MAJESTY.
FOR HER MAJESTY'S STATIONERY OFFICE.

1876.

Price One Shilling.

[7142.—50.—1/76.]

the
inch,
re of

each

ok.
e in-

·4.
con-
ouble
o the

niles,

scales

· W
· T
· T

om

ment

–
.. C.F.
.. T.C.
C.W.
.. Def.
.. T.S.

w the

ORDNANCE SURVEY OF ENGLAND

PARISH OF WEST THORNEY
& BOSHAM Hᵇ ~~LXXII~~ 2.

Cº SUSSEX

EXPLANATORY REMARKS.

The scale of the Parish Plans is the 1-2500th of the actual length on the ground, and is equal to 25·344 inches to a mile, or 3·157 chains to an inch, which is very approximately equal to one square inch to one acre, the square of 1·0018 inch being equal to one acre.

The length of each sheet is 1½ miles, and the width 1 mile, the area of each sheet is therefore 960 acres.

Each enclosure has a reference number to the area which is given in this Book.

The Braces (ʃ) on the plans are to indicate that the spaces so braced are included under the same reference number.

The Altitudes in feet above the Mean Level of the Sea are written thus—31·4.

The Scale of the Plans of the County is 6 inches to a mile, and each sheet contains the same area as 16 sheets of the Parish Plans. There is therefore a double reference number to each sheet, as VI. 9., the Roman Numerals referring to the County Plans, the Arabic Figures to the Parish Plans.

The dimensions of the sheets on the Six-inch scale being four miles by six miles, the area is twenty-four square miles, equal to 15,360 acres.

The following are the characters employed on the Ordnance Plans on the Scales of 1–2500, and 6 inches to a mile :—

County Names	C	Hundreds or Wards	W
Parishes	P	Townships	T
Extra Parochial	E	Division of Townships	T

Antiquities ..... ROMAN / Druidical or Saxon / Norman or Subsequent

The descriptions of the boundaries are shown by the following initials :—

Centre of Stream	*C.S.*	Centre of Fence	*C.F.*
Centre of Road	*C.R.*	Top of Cop	*T.C.*
Side of Stream or Drain	*S.S.* or *S.D.*	Centre of Wall	*C.W.*
Root of Hedge	*R.H.*	Defaced	*Def.*
Face of Wall	*F.W.*	Track of Stream	*T.S.*

Undefined ..... *Und.*

Where a change occurs in the boundaries, the symbol [o—o] is used to show the part at which the change takes place.

N.B.—To convert Decimal Fractions of an Acre into Roods and Perches, multiply the decimal first by 4 and then by 40, preserving the same number of decimals in the product.

Examples—

			Acres.				Acres.
			633·357				527·013
			4				4
			1·428				·052
			40				40
A.	R.	P.	17·120	A.	R.	P.	2·080
633	1	17		527	0	2	

TABLE

FOR CONVERTING DECIMAL PARTS OF AN ACRE INTO ROODS AND PERCHES.

Perch.	0 Rood.	1 Rood.	2 Roods.	3 Roods.	Perch.	0 Rood.	1 Rood.	2 Roods.	3 Roods.
0	·000	·250	·500	·750	21	·131	·381	·631	·881
1	·006	·256	·506	·756	22	.137	·387	·637	·887
2	·012	·262	·512	·762	23	·144	·394	·644	·894
3	·019	·269	·519	·769	24	·150	·400	·650	·900
4	·025	·275	·525	·775	25	·156	·406	·656	·906
5	·031	·281	·531	·781	26	·162	·412	·662	·912
6	·037	·287	·537	·787	27	·169	·419	·669	·919
7	·044	·294	·544	·794	28	·175	·425	·675	·925
8	·050	·300	·550	·800	29	·181	·431	·681	·931
9	·056	·306	·556	·806	30	·187	·437	·687	·937
10	·062	·312	·562	·812	31	·194	·444	·694	·944
11	·069	·319	·569	·819	32	·200	·450	·700	·950
12	·075	·325	·575	·825	33	·209	·456	·706	·956
13	·081	·331	·581	.831	34	·212	·462	·712	·962
14	·087	·337	·587	·837	35	·216	·469	·719	·969
15	·094	·344	·594	·844	36	·225	·475	·725	·975
16	·100	·350	·600	·850	37	·231	·481	·731	·981
17	·106	·356	·606	·856	38	·237	·487	·737	·987
18	·112	·362	·612	·862	39	·244	·494	·744	·994
19	.119	·369	·619	·869	40	·250	·500	·750	1·000
20	·125	·375	·625	·875					

No. on Plan.	Area in Acres.	Remarks.	No. on Plan.	Area in Acres.	Remarks.
178	·959	Pasture.	229	·301	Shed and yards.
179	·703	Houses, gardens, &c.	230	·298	Road.
180	·421	Houses, gardens, &c.	231	10·601	Arable.
181	·686	Pasture.	232	·829	Road.
182	1·401	Pasture.	233	26·466	Arable.
183	3·405	Houses, gardens, &c.	234	17·737	Ornamental ground.
184	3·899	Houses, gardens, &c.	235	1·834	Wood.
185	2·253	Pasture.	236	6·785	Road.
186	1·905	Houses, gardens, &c.	237	3·134	Ornamental ground.
187	1·100	Pasture, &c.	238	·615	Pasture.
188	·385	Houses, gardens, &c.	239	1·466	Wood.
189	6·327	Arable.	240	1·172	Houses, gardens, &c.
190	·812	Road.	241	1·854	Houses, gardens, &c.
191	·187	Houses, garden, &c.	242	1·570	Pasture.
192	·842	Yard, &c.	243	·519	Pasture.
193	·384	Houses and yards.	244	6·515	Arable.
194	·690	Pasture, &c.	245	16·037	Arable.
195	2·577	Pasture.	246	29·494	Arable.
196	3·718	Pasture.	247	7·762	Pasture.
197	6·673	Pasture.	248	·259	Wood.
198	·832	Church and graveyard.	249	·181	Wood.
			250	·131	Houses and gardens.
199	·122	Road.	251	46·859	Arable.
200	·198	Houses, gardens, &c.	252	6·676	Pasture.
201	9·780	Houses, gardens, &c.	253	20·084	Arable.
202	19·355	Ornamental ground.	254	1·865	Pasture.
203	·177	Pond.	255	19·598	Arable.
204	·293	Wood.	256	·262	Houses, sheds, and yards.
205	·250	Wood.			
206	·160	Wood.	257	·230	Houses and gardens.
207	10·453	Ornamental ground.	258	2·843	Pasture.
208	7·233	Pasture.	259	3·605	Pasture.
209	·128	House and yards.	260	9·536	Pasture.
210	·230	Wood.	261	49·748	Arable.
211	·278	Wood.	262	36·941	Arable.
212	·353	Wood.	263	·390	Wood.
213	·229	House and yards.	264	10·301	Arable.
214	10·050	Arable.	265	·316	House and garden.
215	17·067	Arable.	266	1·906	Pasture.
216	·086	Pasture, &c.	267	·664	Farmsteading, &c.
217	1·298	Wood.	268	·133	House and garden.
218	12·353	Arable, &c.	269	40·675	Arable.
219	·376	Wood.	270	3·388	Pasture.
220	8·859	Arable.	271	1·535	Pasture.
221	27·673	Arable.	272	1·399	Farmsteading, &c.
222	9·499	Arable.	273	4·789	Arable.
223	19·324	Arable.	274	2·056	Arable.
224	4·661	Arable.	275	12·571	Arable.
225	·315	Road.	276	·033	Arable.
226	11·478	Arable.	277	·044	Arable.
227	7·052	Arable.	278	·089	Arable.
228	·200	Pond.	279	·090	Arable.

No. on Plan.	Area in Acres.	Remarks.	No. on Plan.	Area in Acres.	Remarks.
78	6·099	Pasture.	107	·501	Houses, gardens, &c.
79	9·069	Arable.	108	1·253	Pasture, &c.
80	10·383	Arable.	109	·802	Road.
81	8·690	Arable.	110	·238	House, shed, garden, &c.
82	25·264	Arable	111	3·080	Pasture.
83	4·198	Pasture, &c.	112	·384	Houses, shed, garden, &c.
84	·711	Farmsteading.	113	1·037	Arable.
85	·832	Pasture, &c.	114	2·675	Arable.
86	9·424	Arable.	115	·347	Shed and yard.
87	12·700	Arable.	116	·185	Houses, shed, and garden.
88	·069	House, yard, &c.	117	·898	Arable.
89	15·191	Arable.	118	8·471	Arable.
90	1·890	Orchard.	119	21·540	Arable.
91	12·618	Ornamental ground, &c.	120	·146	Rough pasture.
92	7·855	Houses, gardens, ornamental ground, &c.	121	·136	Rough pasture.
93	·770	Church and graveyard.	122	12·945	Arable.
94	·238	Houses, sheds, and yard.	123	33·778	Arable.
95	·108	House and garden.	124	9·741	Arable, &c.
96	2·728	Pasture.	125	9·344	Arable.
97	2·380	Pasture.	126	8·660	Arable.
98	·379	Houses, gardens, &c.	127	9·239	Arable.
99	1·940	Pasture.	127a	5·296	Gravel pit.
100	2·098	Pasture.	128	8·741	Marsh.
101	2·445	Pasture.	128a	1·508	Rough pasture.
102	2·312	Pasture.	129	5·691	Houses, sheds, gardens, &c.
103	·170	Garden.			
104	·081	Houses, &c.		1238·205	
105	·198	House, garden, &c.			
106	·076	Houses and yard.			

RECAPITULATION.

1208·080	Land.
21·488	Water.
8·637	Roads.
1238·205	Total area of the Parish of West Thorney, in the County of Sussex.

458·889	Tidal water.	In the Hundred of Bosham, adjoining the Parish of West Thorney.
1477·399	River foreshore.	

INDEX TO PLACES

IN THE

PARISH OF WEST THORNEY.

COUNTY OF SUSSEX.

Name of Place.	No. of Sheet.		Name of Place.	No. of Sheet.	
	6-inch scale.	25·344 in. scale.		6-inch scale.	25·344 in. scale.
Colner Ryth -	LX.	15	Priors Farm -	LX.	11
Creek Ryth - -	"	"			
Chichester Harbour	"	"	Rectory - -	"	15
Chichester Channel	"	16			
			Stanbury Point -	"	11
Elmtree Farm -	"	15	St. Nicholas's Church (Rectory)	"	15
Green Ryth - -	"	"	Stockers Pole -	LXXII.	6
Longmere Point -	"	"	Thorney Channel -	LX.	15
Marker Point -	"	14	Vicar Point - -	"	10
Marker Farm -	"	"			
			Westfield House -	"	"
Pilsey Island -	LXXII.	3	West Thorney -	"	15

LONDON:
Printed by George E. Eyre and William Spottiswoode,
Printers to the Queen's most Excellent Majesty.
For Her Majesty's Stationery Office.

DEPÔTS FOR THE SALE OF ORDNANCE MAPS, &c.

ENGLAND AND WALES.

1, Saint Martin's Place, Charing Cross—LONDON.

SCOTLAND.

Ordnance Survey Office, Post-office Buildings—EDINBURGH.

IRELAND.

Ordnance Survey Office, Phœnix Park—DUBLIN.

ORDNANCE SURVEY OF ENGLAND.

BOOK OF REFERENCE TO THE PLAN

OF THE

PARISH OF TICEHURST

(HUNDREDS OF SHOYSWELL AND HAWKSBOROUGH),

IN THE

COUNTY OF SUSSEX,

CONTAINING 8265·298 ACRES.

MAJOR-GENERAL SIR HENRY JAMES, R.E., F.R.S., F.G.S., &c.,
DIRECTOR-GENERAL OF THE ORDNANCE SURVEY.

LONDON:
PRINTED BY GEORGE E. EYRE AND WILLIAM SPOTTISWOODE,
PRINTERS TO THE QUEEN'S MOST EXCELLENT MAJESTY.
FOR HER MAJESTY'S STATIONERY OFFICE.

1874.

Price Three Shillings.

ORDNANCE SURVEY OF ENGLAND.

BOOK OF REFERENCE TO THE PLAN

OF THE

PARISH OF TICEHURST

(HUNDREDS OF SHOYSWELL AND HAWKSBOROUGH),

IN THE

COUNTY OF SUSSEX,

CONTAINING 8265·298 ACRES.

MAJOR-GENERAL SIR HENRY JAMES, R.E., F.R.S., F.G.S., &c.,
DIRECTOR-GENERAL OF THE ORDNANCE SURVEY.

LONDON:
PRINTED BY GEORGE E. EYRE AND WILLIAM SPOTTISWOODE,
PRINTERS TO THE QUEEN'S MOST EXCELLENT MAJESTY.
FOR HER MAJESTY'S STATIONERY OFFICE.

1874.

Price Three Shillings.

[7142.—50—4/74.]

ı on the
an inch,
square of

. of each

s Book.

ɔd are in-

—31·4.

ıeet con-
a double
ıg to the

six miles,

ıe Scales

..... W

..... T

..... T

[illegible]

bsequent

ı :—

.....*C.F.*
.....*T.C.*
....*C.W.*
.....*Def.*
.....*T.S.*

how the

ORDNANCE SURVEY OF ENGLAND

PARISH OF TICEHURST

Co SUSSEX

INDEX TO THE SHEETS

Published on the Scale of $\frac{1}{2500}$ *or 25·344 Inches to a Mile*

EXPLANATORY REMARKS.

The scale of the Parish Plans is the 1-2500th of the actual length on the ground, and is equal to 25·344 inches to a mile, or 3·157 chains to an inch, which is very approximately equal to one square inch to one acre, the square of ·0018 inch being equal to one acre.

The length of each sheet is 1½ miles, and the width 1 mile, the area of each sheet is therefore 960 acres.

Each enclosure has a reference number to the area which is given in this Book.

The Braces (∫) on the plans are to indicate that the spaces so braced are included under the same reference number.

The Altitudes in feet above the Mean Level of the Sea are written thus—31·4.

The Scale of the Plans of the County is 6 inches to a mile, and each sheet contains the same area as 16 sheets of the Parish Plans. There is therefore a double reference number to each sheet, as VI. 9., the Roman Numerals referring to the County Plans, the Arabic Figures to the Parish Plans.

The dimensions of the sheets on the Six-inch scale being four miles by six miles, the area is twenty-four square miles, equal to 15,360 acres.

The following are the characters employed on the Ordnance Plans on the Scales of 1–2500, and 6 inches to a mile :—

County Names	C	Hundreds or Wards	W
Parishes	P	Townships	T
Extra Parochial	E	Division of Townships	T

Antiquities ..... { ROMAN / Druidical or Saxon / Norman or Subsequent

The descriptions of the boundaries are shown by the following initials :—

Centre of Stream	*C.S.*	Centre of Fence	*C.F.*
Centre of Road	*C.R.*	Top of Cop	*T.C.*
Side of Stream or Drain ...	*S.S.* or *S.D.*	Centre of Wall	*C.W.*
Root of Hedge	*R.H.*	Defaced	*Def.*
Face of Wall	*F.W.*	Track of Stream	*T.S.*

Undefined ..... *Und.*

Where a change occurs in the boundaries, the symbol [o—o] is used to show the part at which the change takes place.

N.B.—To convert Decimal Fractions of an Acre into Roods and Perches, multiply the decimal first by 4 and then by 40, preserving the same number of decimals in the product.

Examples—

	Acres.		Acres.
	633·357		527·013
	4		4
	1·428		·052
	40		40
A. R. P.		A. R. P.	
633 1 17	17·120	527 0 2	2·080

TABLE

FOR CONVERTING DECIMAL PARTS OF AN ACRE INTO ROODS AND PERCHES.

Perch.	0 Rood.	1 Rood.	2 Roods.	3 Roods.	Perch.	0 Rood.	1 Rood.	2 Roods.	3 Roods.
0	·000	·250	·500	·750	21	·131	·381	·631	·881
1	006	·256	·506	·756	22	.137	·387	·637	·887
2	·012	·262	·512	·762	23	·144	·394	·644	·894
3	·019	·269	·519	·769	24	·150	·400	·650	·900
4	·025	·275	·525	·775	25	·156	·406	·656	·906
5	·031	·281	·531	·781	26	·162	·412	·662	·912
6	·037	·287	·537	·787	27	·169	·419	·669	·919
7	·044	·294	·544	·794	28	·175	·425	·675	·925
8	·050	·300	·550	·800	29	·181	·431	·681	·931
9	·056	·306	·556	·806	30	·187	·437	·687	·937
10	·062	·312	·562	·812	31	·194	·444	·694	·944
11	·069	·319	·569	·819	32	·200	·450	·700	·950
12	·075	·325	·575	·825	33	·206	·456	·706	·956
13	·081	·331	·581	.831	34	·212	·462	·712	·962
14	·087	·337	·587	·837	35	·219	·469	·719	·969
15	·094	·344	·594	·844	36	·225	·475	·725	·975
16	·100	·350	·600	·850	37	·231	·481	·731	·981
17	·106	·356	·606	·856	38	·237	·487	·737	·987
18	·112	·362	·612	·862	39	·244	·494	·744	·994
19	.119	·369	·619	·869	40	·250	·500	·750	1·000
20	·125	·375	·625	·875					

EXPLANATORY REMARKS.

The scale of the Parish Plans is the 1-2500th of the actual length on the ground, and is equal to 25·344 inches to a mile, or 3·157 chains to an inch, which is very approximately equal to one square inch to one acre, the square of 1·0018 inch being equal to one acre.

The length of each sheet is 1½ miles, and the width 1 mile, the area of each sheet is therefore 960 acres.

Each enclosure has a reference number to the area which is given in this Book.

The Braces (ʃ) on the plans are to indicate that the spaces so braced are included under the same reference number.

The Altitudes in feet above the Mean Level of the Sea are written thus—31·4.

The Scale of the Plans of the County is 6 inches to a mile, and each sheet contains the same area as 16 sheets of the Parish Plans. There is therefore a double reference number to each sheet, as VI. 9., the Roman Numerals referring to the County Plans, the Arabic Figures to the Parish Plans.

The dimensions of the sheets on the Six-inch scale being four miles by six miles the area is twenty-four square miles, equal to 15,360 acres.

The following are the characters employed on the Ordnance Plans on the Scales of 1–2500, and 6 inches to a mile :—

County Names	C	Hundreds or Wards	W
Parishes	P	Townships	T
Extra Parochial	E	Division of Townships	T

Antiquities ..... ROMAN / Druidical or Saxon / Norman or Subsequent

The descriptions of the boundaries are shown by the following initials :—

Centre of Stream	*C.S.*	Centre of Fence	*C.F.*
Centre of Road	*C.R.*	Top of Cop	*T.C.*
Side of Stream or Drain	*S.S.* or *S.D.*	Centre of Wall	*C.W.*
Root of Hedge	*R.H.*	Defaced	*Def.*
Face of Wall	*F.W.*	Track of Stream	*T.S.*

Undefined ..... *Und.*

Where a change occurs in the boundaries, the symbol [o—o] is used to show the part at which the change takes place.

PARISH OF TICEHURST.

No. on Plan.	Area in Acres.	Remarks.	No. on Plan.	Area in Acres.	Remarks.
72	·706	Stream,	120	·901	Wood, &c.
73	1·656	Wood.	121	4·112	Arable, &c.
74	10·397	Arable, &c.	122	6·227	Arable.
75	·345	Wood.	123	4·168	Arable.
76	·810	Wood.	124	1·868	Wood, &c.
77	6·412	Arable, &c.	125	1·564	Arable.
78	6·491	Arable.	126	2·976	Wood, &c.
79	·349	Orchard.	127	2·629	Hop garden.
80	1·136	Pasture, &c.	128	4·000	Pasture, &c.
81	1·206	Hop garden, &c.	129	2·151	Pasture.
82	·121	Wood.	130	·436	Houses, yards, gardens, &c.
83	·406	Wood, &c.			
84	6·441	Pasture, &c.	131	7·335	Hop garden, &c.
85	16·001	Arable, &c.	132	7·985	Wood, &c.
86	5·630	Arable, &c.	133	2·191	Pasture, &c.
87	3·958	Pasture, &c.	134	1·192	Road.
88	·439	Wood.	135	10·951	Pasture.
89	3·386	Pasture, &c.	136	2·167	Wood.
90	11·399	Wood, &c.	137	5·260	Pasture.
91	8·281	Pasture, &c.	138	5·057	Hop garden, &c.
92	6·506	Arable, &c.	139	·210	Garden.
93	4·016	Wood.	140	6·928	Wood, &c.
94	8·014	Pasture.	141	1·458	Wood, &c.
95	2·161	Pasture, &c.	142	·590	Hop garden, &c.
96	1·577	Arable.	143	4·015	Hop garden.
97	3·550	Arable, pasture, &c.	144	3·669	Arable.
97a	1·629	Pasture, &c.	145	2·915	Pasture.
98	·636	Road.	146	4·499	Pasture, &c.
99	·387	House, yard, ornamental ground, &c.	147	3·185	Pasture.
			148	1·898	Pasture.
			149	8·364	Arable.
100	2·206	Houses, yards, gardens, orchards, &c.	150	5·978	Hop garden.
			151	3·091	Arable.
101	3·499	Pasture.	152	5·022	Hop garden, &c.
102	·738	Road.	153	2·952	Pasture.
103	7·121	Pasture.	154	2·607	Pasture, &c.
104	8·538	Arable, &c.	154a	·166	Pasture, &c.
105	3·171	Pasture, &c.	155	·716	Pasture, &c.
106	3·393	Arable, &c.	156	·598	Pond.
107	3·717	Wood, &c.	157	10·223	Arable, &c.
108	3·171	Arable, &c.	158	4·723	Hop garden, &c.
109	·117	House, garden, &c.	159	8·893	Arable, &c.
110	3·825	Pasture.	160	30·618	Wood, &c.
111	14·510	Arable.	161	·233	Houses, yards, gardens, &c.
112	5·356	Pasture, &c.			
113	4·533	Pasture, &c.	162	9·839	Pasture, trees, &c.
114	5·945	Arable.	163	4·787	Arable.
115	2·494	Pasture.	163a	·217	Wood.
116	2·196	Pasture, &c.	164	21·949	Arable, &c.
117	4·365	Pasture.	165	·489	Houses, yard, garden &c.
118	4·622	Pasture, &c.			
119	1·679	Wood, &c.	166	8·171	Pasture, &c.

PARISH OF WALDRON,

IN THE

COUNTY OF SUSSEX—(EASTERN DIVISION).

HUNDREDS OF DILL AND SHIPLAKE.

No. on Plan.	Area in Acres.	Remarks.
		HUNDRED OF DILL.
1	2·577	Pasture, &c.
2	·255	Pond.
3	1·039	Wood.
4	·491	Arable.
5	11·390	Wood, &c.
6	11·736	Arable.
7	2·771	Road.
8	6·099	Pasture, &c.
9	4·152	Pasture, &c.
10	12·830	Pasture, &c.
11	·199	Houses, garden, &c.
12	7·382	Wood.
13	2·478	Wood.
14	2·146	Wood.
15	2·546	Rough pasture and wood.
16	3·367	Wood.
17	·619	Road.
18	6·304	Wood.
18a	·917	Water.
19	·559	House, yard, pasture, &c.
20	·304	Houses, yard, garden, &c.
21	·218	Pond.
22	24·360	Arable.
23	1·660	Road.
24	13·615	Arable, wood, &c.
25	21·334	Wood, &c.
26	3·419	Hop garden, &c.
27	8·011	Pasture, orchard, &c.
28	·953	Wood.
29	6·765	Arable, rough pasture, &c.
30	394·143	Wood, &c.
31	4·583	Pasture, &c.
32	·188	House, garden, &c.
33	15·617	Wood, &c.
34	·227	House, garden, &c.
35	3·225	Hop garden.
36	·698	Road.
37	4·014	Arable, rough pasture, &c.
38	·997	Arable.
39	2·381	Arable.
40	1·948	Arable.
41	·239	Pasture, house, &c.
42	·220	Pasture.
43	·189	House, garden, &c.
44	8·157	Rough pasture, &c.
45	9·376	Rough pasture, &c.
46	1·853	Pasture.
47	·300	Pasture and trees.
48	4·918	Rough pasture and trees.
49	·350	Water.
50	·232	Water.
51	·286	Water.
52	1·697	Pasture.
53	2·426	Pasture.
54	2·453	Pasture.
55	2·024	Pasture, &c.
56	·903	Houses, garden, ornamental ground, &c.
57	·895	Arable.
58	3·023	Houses, yards, pasture, &c.
58a	·104	House, garden, &c.
59	1·223	Pasture, &c.
60	1·040	Pasture, &c.
61	·150	Houses, yards, garden, &c.
62	2·243	Pasture, houses, &c.
63	14·145	Heather, rough pasture, &c.
64	3·897	Arable.

No. on Plan.	Area in Acres.	Remarks.	No. on Plan.	Area in Acres.	Remarks.
248	·306	Pond.	294	3·471	Pasture.
249	1·771	Wood.	295	12·433	Wood, &c.
250	5·257	Pasture.	296	3·702	Road.
251	1·522	Pasture, &c.	297	2·756	Pasture, &c.
252	4·543	Hop garden, &c.	298	2·610	Arable.
253	3·865	Arable, &c.	299	2·792	Pasture.
254	3·500	Pasture, trees, &c.	300	7·346	Arable.
255	4·462	Wood, &c.	301	·230	Road.
256	7·158	Arable.	302	3·294	Pasture, &c.
257	6·016	Hop garden, &c.	303	3·279	Pasture, &c.
258	2·793	Wood, &c.	304	7·236	Arable, &c.
259	9·946	Pasture, quarry, &c.	305	12·923	Arable, &c.
260	·470	Wood, &c.	306	1·001	Wood.
261	3·081	Pasture, &c.	307	7·568	Pasture.
262	3·589	Arable.	308	3·911	Hop garden.
262a	·763	Wood, &c.	309	1·438	Houses, yards, gardens, orchards, &c.
263	1·456	Wood, &c.			
264	8·726	Arable, &c.	310	·586	House, yard, garden, road, &c.
265	1·550	Wood, &c.			
266	·884	Road.	311	·279	Quarry.
267	·645	Pasture and trees.	312	4·270	Arable.
268	·255	Pasture and trees.	313	4·910	Arable.
269	·117	Pond.	314	3·374	Arable.
270	·368	Pond.	315	1·523	Houses, yards, garden, orchard, &c.
271	·177	Pond.			
272	8·108	Pasture.	316	·868	Wood, &c.
273	·858	Arable.	317	·899	Road.
274	·702	Arable.	318	·093	House and yard.
275	3·785	Houses, yards, gardens, orchard, pasture, &c.	319	·130	House, garden, &c.
			320	·101	House, garden, &c.
			321	2·576	Pasture.
276	1·942	Pasture, &c.	322	·963	Orchard.
277	2·129	Orchard.	323	·249	Wood.
278	6·120	Arable.	324	·220	Wood, &c.
279	6·239	Arable.	326	2·530	Pasture.
280	2·402	Wood.	327	·442	Wood.
281	2·808	Arable.	328	·214	Wood.
282	4·242	Hop garden.	329	·270	Yard.
283	3·200	Pasture.	330	5·893	Pasture, &c.
284	3·714	Pasture.	331	3·455	Pasture, &c.
284a	·795	Wood, &c.	332	·567	Road.
285	3·891	Ornamental ground.	333	5·977	Arable, &c.
286	·337	Wood.	334	1·209	Pasture.
287	1·261	Wood.	335	·135	Road.
288	5·535	Pasture, trees, &c.	336	·270	Shed, yard, garden, orchard, &c.
289	1·009	Houses, yard, gardens, wood, &c.	337	·279	Pasture.
			338	·336	Wood.
290	·730	Houses, yards, garden, &c.	339	7·418	Hop garden, &c.
			340	·155	Pasture, &c.
291	3·867	Wood, &c.	341	3·848	Hop garden, &c.
292	11·344	Wood, &c.	342	4·596	Pasture, &c.
293	7·878	Wood, &c.			

No. on Plan.	Area in Acres.	Remarks.	No. on Plan.	Area in Acres.	Remarks.
343	2·852	Houses, yards, gardens, orchards, &c.	390	·485	Wood.
344	4·344	Pasture, trees, &c.	391	2·543	Arable.
345	3·754	Arable.	392	4·313	Wood, &c.
346	3·173	Hop garden.	393	1·094	Orchard.
347	4·740	Hop garden, &c.	394	·276	Wood.
348	3·336	Hop garden, &c.	395	·182	Houses, gardens, &c.
349	2·801	Pasture, &c.	396	1·795	Pasture, &c.
350	·469	Wood, &c.	397	6·582	Hop garden, &c.
351	1·145	Houses, yards, gardens, pasture, &c.	398	1·169	Wood, &c.
352	2·282	Pasture, &c.	399	2·434	Arable.
353	1·433	Hop garden, &c.	400	3·449	Pasture, &c.
354	1·330	Arable.	401	2·377	Arable.
355	1·698	Pasture.	402	3·859	Hop garden.
356	·270	Wood.	403	·637	Wood, &c.
357	2·242	Pasture, &c.	404	·645	Wood, &c.
358	1·597	Pasture.	405	10·083	Arable.
359	·769	Wood, &c.	406	5·987	Arable, &c.
360	2·002	Hop garden.	407	·628	Wood, &c.
361	2·770	Arable.	408	5·156	Arable, &c.
362	·198	Wood.	409	2·025	Arable, &c.
363	·320	Wood, &c.	410	1·194	Wood.
364	1·416	Hop garden.	411	·974	Pasture, &c.
365	2·876	Pasture.	412	2·756	Wood.
366	·650	Wood, &c.	413	2·168	Arable, &c.
367	·405	Road.	414	1·559	Pasture, &c.
368	4·575	Pasture.	415	2·878	Pasture, rough pasture, &c.
369	·340	Wood, &c.	416	·148	House, yard, gardens, &c.
370	2·012	Houses, yards, gardens, orchards, &c.	417	4·198	Pasture and trees.
371	1·557	Pasture, &c.	418	7·027	Pasture, &c.
372	·375	Pond.	419	6·080	Arable.
373	1·848	Pasture, &c.	420	4·769	Arable.
374	3·735	Pasture, &c.	421	·342	House, yard, gardens, &c.
375	3·600	Pasture, &c.	422	4·661	Arable, &c.
376	1·195	Wood.	423	·935	Pasture, &c.
377	3·389	Rough pasture.	424	2·737	Pasture.
378	3·547	Wood.	425	5·840	Pasture, &c.
379	3·634	Arable, &c.	426	1·408	Wood.
380	8·524	Arable.	427	5·318	Arable, &c.
381	·340	Orchard.	428	·116	Pond.
382	1·852	Houses, yards, gardens, orchard, &c.	429	1·480	Pasture, &c.
383	5·792	Pasture, &c.	429a	·250	Houses, yards, gardens, &c.
384	1·596	Wood, &c.	430	·662	Pasture, &c.
385	2·277	Arable.	430a	·300	Wood.
386	1·293	Hop garden, &c.	431	·200	Houses, yard, garden, &c.
387	1·882	Pasture, &c.	432	·174	Wood.
388	3·930	Wood, &c.	433	·282	Pond.
389	6·062	Hop garden, &c.	434	2·646	Arable.

No. on Plan.	Area in Acres.	Remarks.	No. on Plan.	Area in Acres.	Remarks.
435	2·299	House, pasture, &c.	481	·389	Pasture.
436	2·282	Houses, yards, gardens, orchards, &c.	482	·522	Wood.
			483	3·218	Arable, &c.
437	2·028	Pasture.	484	·208	Wood.
438	2·561	Pasture.	485	5·213	Pasture, &c.
439	3·681	Wood, &c.	486	3·277	Pasture, &c.
440	·871	Pasture.	487	2·031	Arable.
441	5·065	Rough pasture, &c.	488	2·497	Pasture.
442	3·495	Pasture, &c.	489	·668	Road, &c.
443	3·384	Pasture, &c.	490	2·928	Pasture, &c.
444	·923	Pasture, &c.	491	3·292	Hop garden.
445	·707	Pasture.	492	5·972	Arable.
446	2·319	Houses, yards, gardens, orchards, pasture, &c.	493	2·338	Hop garden, &c.
			494	1·919	Pasture, house, &c.
			495	1·912	Hop garden, &c.
447	·121	Pond.	495a	·669	House, yards, gardens, orchard, &c.
448	4·106	Arable.			
449	4·028	Hop garden, &c.	496	2·457	Arable, &c.
450	1·810	Arable.	497	2·210	Pasture.
451	3·520	Arable, &c.	498	2·197	Pasture.
452	5·470	Arable.	499	1·614	Road.
453	5·833	Arable, garden, &c.	500	3·030	Arable.
454	1·982	Wood.	501	1·089	Wood, &c.
455	3·161	Hop garden, &c.	502	·303	Road.
456	3·196	Pasture, &c.	503	4·098	Pasture.
457	2·871	Hop garden, &c.	504	·710	Orchard.
458	9·867	Arable, &c.	505	2·851	Arable.
459	1·208	Pasture, &c.	506	2·121	Hop garden, &c.
460	·232	Houses, yards, garden, &c.	507	3·858	Arable, &c.
			508	·489	Road.
461	2·489	Pasture.	509	3·364	Pasture.
462	2·931	Arable.	510	2·532	Wood.
463	5·372	Arable.	511	5·402	Arable.
464	2·387	Road.	512	·704	Houses, yards, gardens, orchard, &c.
465	·337	Wood.			
466	19·918	Arable, &c.	513	1·428	Houses, yards, gardens, orchard, &c.
467	2·250	Hop garden.			
468	5·380	Pasture.	514	·415	Wood, &c.
469	2·217	Pasture, &c.	515	·717	Houses, yards, gardens, &c.
470	1·108	Wood.			
471	2·117	Hop garden, &c.	516	3·231	Hop garden, &c.
472	·230	Wood.	517	1·954	Pasture.
473	1·714	Pasture.	518	1·962	Pasture.
474	1·139	Wood.	519	·102	Pond.
475	2·921	Hop garden, &c.	520	·218	House, brushwood, &c.
476	3·490	Pasture.			
477	9·364	Arable.	521	7·959	Arable, &c.
477a	1·217	Wood, &c.	522	8·437	Pasture.
478	1·879	Pasture.	523	2·780	Orchard, &c.
479	2·819	Pasture.	524	1·208	Houses, yards, garden, &c.
480	·645	Orchard, &c.			

No. on Plan.	Area in Acres.	Remarks.
525	2·083	Hop garden.
526	·405	Houses, yard, garden, orchard, &c.
527	11·771	Arable, &c.
528	6·074	Pasture, &c.
529	·310	Road.
530	5·686	Arable, &c.
531	·259	Houses, yard, garden, &c.
532	·709	Wood and pond.
533	5·283	Arable, &c.
534	·547	Wood, &c.
535	1·468	Hop garden.
536	1·094	Arable.
537	·300	Wood, &c.
538	·307	Wood, &c.
539	2·209	Pasture, &c.
540	2·603	Pasture, &c.
541	1·307	Pasture.
542	1·483	Orchard, &c.
543	2·332	Houses, yards, garden, orchard, &c.
544	·139	Wood.
545	·449	Pasture, &c.
546	1·232	Pasture, &c.
547	2·147	Houses, yards, gardens, orchard, pasture, &c.
548	7·790	Arable, &c.
548a	·220	Wood, &c.
549	1·670	Pasture, &c.
550	1·671	Wood, &c.
551	·710	Wood and pond.
552	3·621	Road.
553	1·284	Houses, yard, gardens, orchard, ornamental ground, &c.
554	·210	Pond.
555	7·495	Pasture, house, &c.
556	3·793	Pasture.
557	·187	Pond.
558	1·393	Wood.
559	5·392	Pasture, &c.
560	18·865	Wood, &c.
561	8·743	Arable.
562	2·497	Hop garden and orchard.
563	2·287	Arable, &c.
564	5·337	Hop garden, &c.
565	·235	Windmill, garden, and pasture.
566	5·667	Arable, &c.
567	·369	House, garden, &c.
568	2·595	Road.
569	1·298	Pasture, house, &c.
569a	·331	Houses, yards, garden, &c.
570	3·156	Arable, &c.
571	20·368	Arable, &c.
572	10·079	Orchard, garden, &c.
572a	6·721	Pasture, &c.
573	2·824	Road.
574	3·875	Wood, &c.
575	3·211	Hop garden.
576	·320	Wood, &c.
577	2·611	Wood.
578	2·744	Pasture, &c.
579	4·106	Arable, &c.
580	1·276	Pasture, &c.
581	·120	Pond.
582	4·078	Hop garden.
583	5·222	Pasture, &c.
584	4·644	Hop garden.
585	5·054	Pasture and trees.
586	1·699	Pasture, &c.
587	3·308	Wood, &c.
588	3·595	Arable, trees, &c.
589	10·563	Arable, &c.
591	19 136	Hop garden, &c.
592	4·777	Pasture.
593	6·163	Arable.
594	5·983	Arable.
595	·479	Garden.
596	2·475	Wood.
597	2·480	Arable.
598	2·447	Hop garden.
599	1·022	Wood, &c.
600	·653	Wood.
601	·480	Wood.
602	3·526	Pasture, &c.
603	4·573	Pasture, &c.
604	2·437	Houses, yards, gardens, pasture, &c.
605	1·326	Orchard.
606	2·259	Wood, pasture, &c.
607	13·454	Arable, &c.
608	5·722	Wood, &c.
609	3·602	Pasture.
610	2·456	Wood, &c.
611	7·159	Arable, &c.
612	9·344	Arable, &c.
613	1·451	Wood, &c.
614	·990	Hop garden.
615	2·152	Wood, &c.

No. on Plan.	Area in Acres.	Remarks.
616	2·337	Pasture, &c.
617	2·363	Pasture, &c.
618	1·981	Pasture, &c.
619	3·751	Wood, &c.
620	2·593	Pasture.
621	7·487	Arable, &c.
622	·843	Houses, yards, gardens, &c.
623	2·260	Arable, &c.
624	1·750	Arable, &c.
625	1·639	Pasture, &c.
626	1·685	Hop garden.
627	1·313	Pasture.
628	2·095	Pasture.
629	·698	Houses, yards, garden, pasture, &c.
630	·553	Pasture, &c.
631	3·229	Hop garden, &c.
632	·903	Arable, &c.
633	·345	House, yard, gardens, &c.
634	1·247	Pasture.
635	4·016	Arable.
636	1·409	Arable, &c.
637	2·531	Hop garden, &c.
638	3·504	Hop garden, &c.
639	3·457	Houses, yard, pasture, arable, &c.
640	2·512	Arable.
641	2·822	Arable, &c.
642	2·312	Arable, &c.
643	3·374	Arable.
644	1·154	Pasture.
645	1·080	Houses, yards, garden, orchard, &c.
646	3·862	Hop garden, &c.
647	4·114	Arable, &c.
648	·430	Wood, &c.
649	3·998	Arable, &c.
650	1·558	Pasture, &c.
651	1·010	Pasture.
652	22·255	Rough pasture, arable, furze, &c.
653	2·115	Arable.
654	·820	Wood.
655	8·980	Arable, &c.
656	13·881	Wood, &c.
657	1·542	Pasture.
658	8·751	Pasture, arable, &c.
659	1·241	Arable.
660	2·939	Hop garden.
661	5·625	Arable.
662	4·940	Arable, &c.
663	2·524	Pasture, &c.
664	1·214	Houses, yards, garden, wood, &c.
665	7·021	Arable.
666	3·770	Pasture, &c.
667	1·841	Pasture.
668	1·493	Hop garden, &c.
669	2·275	Road.
670	5·159	Pasture, &c.
671	2·717	Pasture, &c.
672	1·775	Wood.
673	4·606	Pasture, &c.
674	·132	House, yard, garden, &c.
675	12·065	Pasture, &c.
676	3·457	Houses, yards, gardens, &c.
677	1·998	House, yard, garden, &c.
678	92·515	Wood, &c.
678a	1·768	Houses, yards, gardens, &c.
679	·075	Garden.
680	·706	Houses, yards, gardens, &c.
681	·544	House, yard, garden, &c.
682	4·506	Wood.
683	2·775	Arable.
684	5·026	Wood.
685	5·471	Pasture, &c.
686	5·500	Pasture.
687	·040	Garden.
688	12·055	Arable, &c.
689	·219	Houses, yard, gardens, pasture, &c.
690	·432	Houses, yards, gardens, &c.
691	1·100	Pasture.
692	2·545	Houses, yards, gardens, pasture, &c.
693	9·518	Road.
694	1·010	Houses, yards, gardens, pond, &c.
695	4·137	Pasture.
696	1·063	Road.
697	·920	Pasture, &c.
698	·272	House, yard, garden, &c.
699	·581	Nursery.

No. on Plan.	Area in Acres.	Remarks.
700	1·200	Houses, yards, garden, &c.
701	1·885	Pasture.
702	4·984	Arable.
703	·078	Pasture, &c.
704	1·846	Pasture, &c.
705	2·344	Pasture.
706	5·026	Pasture.
707	·731	Wood.
708	2·627	Hop garden.
709	2·130	Houses, garden, pasture, windmill, arable, &c.
710	6·401	Arable.
711	2·478	Hop garden.
712	7·025	Arable.
713	4·757	Arable, &c.
714	7·367	Arable, &c.
715	3·939	Arable.
716	5·010	Arable, &c.
717	·380	Wood, &c.
718	2·365	Arable.
719	1·180	Hop garden, &c.
720	7·609	Pasture, &c.
721	2·765	Hop garden, &c.
722	3·604	Arable, &c.
723	·352	Houses, yards, gardens, &c.
724	·766	Houses, yards, gardens, &c.
725	·820	Wood.
726	4·361	Pasture, &c.
727	·212	Wood.
728	·634	Houses, yards, gardens, &c.
729	·238	Houses, yard, garden, &c.
730	1·062	Pasture, &c.
731	2·016	Wood.
732	5·097	Arable, &c.
733	4·855	Pasture.
734	3·817	Wood, &c.
735	2·184	Arable.
736	8·727	Pasture, &c.
737	2·868	Hop garden, &c.
738	6·829	Arable.
739	3·751	Pasture.
740	·725	Road.
741	9·832	Arable, &c.
742	4·546	Pasture, &c.
743	7·967	Arable.
744	1·785	Hop garden.
745	7·365	Arable.
746	5·977	Pasture.
747	3·175	Pasture, &c.
748	·408	Houses, yards, gardens, &c.
749	1·473	Pasture, &c.
750	·407	Pasture, &c.
751	4·165	Pasture, &c.
752	·985	Houses, yard, gardens, pasture, &c.
753	·373	House, yard, garden, &c.
754	4·749	Pasture, &c.
755	3·605	Pasture, &c.
756	3·439	Arable.
757	1·694	Wood.
758	15·516	Arable, &c.
759	5·922	Pasture, &c.
760	4·257	Houses, yards, garden, orchard, pasture, arable, &c.
761	3·276	Arable.
762	1·189	Wood.
763	6·630	Pasture.
764	7·552	Arable, &c.
765	6·744	Pasture.
766	1·848	Arable.
766a	·440	Wood, &c.
767	32·791	Wood, &c.
768	6·287	Arable, &c.
769	4·374	Arable, &c.
769a	·132	Houses and yard.
770	2·086	Houses, yards, gardens, &c.
771	·796	Houses, yards, gardens, &c.
772	5·064	Wood.
773	2·102	Houses, yards, gardens, &c.
774	3·082	Arable, &c.
775	2·961	Hop garden.
776	1·462	Pasture, house, &c.
777	·197	Houses, yard, garden, &c.
778	3·844	Wood.
779	3·300	Pasture, house, &c.
780	·319	Houses, yards, garden, &c.
781	·862	Houses, yard, garden, ornamental ground, &c.

No. on Plan.	Area in Acres.	Remarks.
782	·377	Church, graveyard, &c.
783	3·146	Arable.
784	2·548	Pasture, &c.
785	1·035	Hop garden.
786	1·688	Arable.
787	·106	Hop garden.
788	1·693	Wood.
789	18·576	Ornamental ground, &c.
790	·074	Wood.
791	1·709	Wood.
792	·227	House, yard, garden, &c.
793	·221	Wood and pond.
794	6·800	Arable.
795	·360	Wood.
796	8·616	Pasture.
797	1·556	Road, &c.
798	8·859	Arable, &c.
799	15·083	Pasture, &c.
799a	1·554	Pasture.
800	4·242	Pasture.
801	·058	Garden, &c.
802	·393	Pasture and trees.
803	·091	Wood.
804	2·023	Houses, yards, garden, pasture, &c.
805	3·337	Pasture, orchard, and trees.
806	·636	Wood, &c.
807	5·814	Arable.
808	·513	Wood and pond.
809	5·039	Pasture.
810	2·796	Arable, &c.
811	1·149	Wood and pond.
812	6·260	Arable, &c.
813	4·464	Arable, &c.
814	·454	Houses, yard, garden, &c.
815	4·730	Pasture.
816	·198	Arable.
817	·302	Arable, garden, and wood.
818	·199	Pond.
819	·232	House, yard, garden, wood, &c.
820	7·055	Pasture.
821	·569	Wood.
822	9·953	Pasture, &c.
823	·239	Pond.
824	14·959	Wood.
824a	1·078	Road.
825	6·867	Pasture, orchard, &c.
826	·350	Houses, yards, gardens, &c.
827	2·242	Pasture.
828	6·818	Hop garden, &c.
829	12·477	Wood, &c.
830	5·570	Wood.
831	·685	Wood.
832	6·841	Arable, &c.
833	·518	Wood and pond.
834	6·699	Pasture, &c.
835	3·395	Hop garden, &c.
836	6·723	Pasture, &c.
836a	·111	Pond.
837	3·000	Pasture, orchard, wood, &c.
838	·248	Pond.
839	·269	Houses, yards, garden, &c.
840	10·035	Pasture, &c.
841	·299	Houses, yard, garden, &c.
842	·237	Houses, yard, garden, &c.
843	·680	Houses, yards, gardens, &c.
844	4·818	Arable, &c.
845	·536	Houses, yards, gardens, &c.
846	·366	Wood and ponds.
847	9·266	Road.
848	·081	House, yard, garden, &c.
849	1·111	Houses, yards, gardens, orchards, &c.
850	·193	Wood.
850a	·146	Pond.
851	·289	Pond.
852	2·419	Houses, yard, garden, wood, brickworks, &c.
853	7·295	Pasture, &c.
854	2·899	Hop garden.
854a	·696	Wood.
855	2·235	Hop garden.
856	1·345	Arable.
857	7·364	Pasture, &c.
858	3·460	Wood, &c.
859	7·509	Pasture and pond.
860	3·346	Arable, &c.
861	3·551	Arable, &c.
862	4·610	Arable, &c.

No. on Plan.	Area in Acres.	Remarks.	No. on Plan.	Area in Acres.	Remarks.
107	3·959	Pasture, &c.	152	3·190	Arable, &c.
108	1·502	Pasture, &c.	153	5·751	Arable, &c.
109	1·463	Pasture.	154	1·096	Pasture, wood, &c.
110	·162	Houses, yards, garden, &c.	155	2·139	Pasture, &c.
			156	5·101	Arable.
111	·744	Pasture.	157	1·992	Arable.
112	·172	Garden.	158	3·438	Arable, &c.
113	4·420	Arable.	159	1·233	Arable.
114	11·239	Arable, wood, &c.	160	·288	Pasture.
115	·419	Houses, yards, gardens, &c.	161	1·052	Pasture.
			162	·631	Houses, gardens, &c.
116	·528	Pasture.	163	3·179	Pasture.
117	2·937	Pasture and wood.	164	2·218	Hop garden.
118	·492	Pasture, &c.	165	·290	Orchard and garden.
119	·126	Pasture.	166	4·073	Pasture, &c.
120	·500	Houses, garden, orchard, &c.	167	2·754	Pasture.
			168	·260	Houses, &c.
121	1·343	Pasture, &c.	169	·241	Yard, pond, &c.
122	2·950	Pasture.	170	·347	House, garden, &c.
123	3·451	Pasture, &c.	171	7·927	Pasture, wood, &c.
124	·250	House, yards, &c.	172	3·374	Arable, &c.
125	·499	Houses, yards, gardens, &c.	173	2·597	Arable, &c.
			174	4·094	Arable, &c.
126	·488	Houses, garden, &c.	175	·319	Pasture.
127	·367	Pasture and houses.	176	1·859	Pasture, &c.
128	·831	Houses, yards, gardens, &c.	177	·418	Houses, garden, &c.
			178	·418	Pasture, &c.
129	·479	Pasture.	179	1·987	Pasture, &c.
130	·080	Pasture.	180	·606	Pasture, houses, &c.
131	5·847	Pasture.	181	·663	House, gardens, &c.
132	·557	Pasture.	182	5·359	Pasture, orchards, &c.
133	·450	Houses, gardens, &c.	183	1·895	Arable and wood.
134	1·183	Wood.	184	·736	Rough pasture, &c.
135	·308	Wood, &c.	185	·629	Houses, yards, garden, &c.
136	1·065	Rough pasture, &c.			
137	·116	House, garden, &c.	186	3·719	Pasture, &c.
138	·883	Pasture.	187	2·649	Arable, &c.
139	·430	Road.	188	45·595	Wood, &c.
140	2·333	Pasture.	189	4·020	Arable and wood.
141	·135	Houses, garden, &c.	190	4·284	Road.
142	1·513	Pasture, &c.	191	2·210	Hop garden, &c.
143	2·265	Arable, &c.	191a	1·221	Pasture and trees.
144	1·443	Rough pasture and trees.	192	33·931	Wood, pasture, &c.
			193	60·283	Ornamental ground, &c.
145	1·162	Pasture.			
146	1·592	Rough pasture and trees.	194	·349	Wood.
			195	·291	Houses, gardens, &c.
147	5·577	Rough pasture, &c.	196	3·691	Pasture, trees, &c.
148	2·982	Rough pasture, &c.	197	61·587	Wood, houses, &c.
149	2·728	Pasture.	198	·102	Garden.
150	3·065	Rough pasture.	199	·563	Houses, gardens, &c.
151	·586	Pasture, house, yard, &c.	200	·594	Houses, garden, &c.

No. on Plan.	Area in Acres.	Remarks.
958	·635	Wood.
959	·648	Hop garden.
960	3·170	Arable, &c.
961	·823	Road.
962	3·693	Pasture.
963	·281	Wood.
964	2·813	Arable.
965	·717	Hop garden.
966	1·978	Arable, &c.
967	1·669	Pasture, &c.
968	·534	House, yard, garden, pasture, &c.
969	·996	Hop garden, &c.
970	2·017	Arable, &c.
971	2·347	Pasture.
972	·137	Quarry.
973	1·198	Pasture, &c.
974	·505	Houses, yards, garden, &c.
975	1·171	Pasture, &c.
976	3·097	Houses, yards, gardens, orchard, &c.
977	1·755	Houses, yards, pasture, rough pasture, &c.
978	1·870	Houses, yards, gardens, pasture, &c.
979	4·688	Arable.
980	3·482	Arable.
981	·164	Wood.
982	·896	Pasture, &c.
983	1·841	Hop garden.
984	3·200	Gardens, orchard, wood, &c.
984a	·660	Arable.
985	3·477	Pasture and trees.
986	5·204	Pasture and trees.
986a	·164	Pasture.
987	4·326	Pasture, orchard, &c.
987a	·133	Houses, yard, gardens, &c.
988	4·761	Pasture.
989	2·385	Yard, garden, &c.
990	25·207	House, yards, arable, &c.
991	11·093	Hop garden.
992	4·155	Pasture.
993	1·787	Pasture, &c.
994	1·790	Pasture, &c.
995	6·716	Pasture.
996	4·253	Pasture, wood, trees, &c.
997	3·756	Pasture and trees.
998	3·092	Pasture, &c.
999	2·255	Houses, yards, wood, &c.
1000	2·207	Pasture, trees, &c.
1001	4·264	Pasture, trees, &c.
1002	·171	Pond.
1003	·231	Pond.
1004	7·426	Pasture, trees, &c.
1005	1·286	Road.
1006	23·776	Houses, yards, gardens, ornamental ground, &c.
1007	·385	Houses, yard, &c.
1008	·419	Ponds.
1009	5·701	Hop garden, &c.
1010	1·740	Pasture, outhouse, &c.
1011	2·079	Houses, yards, gardens, &c.
1012	5·190	Pasture.
1013	1·587	Houses, yards, gardens, &c.
1014	1·265	Pasture.
1015	·107	Pond.
1016	3·458	Houses, yards, gardens, ornamental ground, &c.
1017	1·847	Pasture, trees, &c.
1018	4·872	Pasture, &c.
1019	9·426	Pasture, &c.
1020	·236	Pond.
1021	·384	Wood.
1022	·529	Wood.
1023	4·971	Pasture, &c.
1024	3·554	House, yard, ornamental ground, &c.
1025	·318	Houses, yards, gardens, &c.
1026	2·212	Wood, &c.
1027	8·250	Pasture and trees.
1028	3·356	Wood, &c.
1029	7·412	Pasture, trees, and pond.
1030	·129	Pond.
1031	·947	House, yard, garden, &c.
1032	·801	Houses, yards, gardens, &c.
1033	3·430	Pasture.
1033a	·395	Road.
1034	·127	House, yard, garden, &c.

No. on Plan.	Area in Acres.	Remarks.	No. on Plan.	Area in Acres.	Remarks.
1035	5·753	Pasture, trees, &c.	1077	1·617	Pasture, &c.
1036	5·275	Pasture, &c.	1078	·149	Pond.
1037	4·808	Pasture.	1079	7·617	Pasture, &c.
1038	4·952	Hop garden, &c.	1080	3·952	Pasture.
1039	1·873	Pasture, &c.	1081	3·534	Pasture, &c.
1040	·204	Pond.	1082	4·914	Pasture, &c.
1041	5·634	Arable, &c.	1083	·976	Houses, yards, gardens, &c.
1041a	·370	Wood.			
1042	4·667	Pasture, &c.	1084	4·160	Pasture, &c.
1043	·954	Wood.	1085	·777	Houses, yards, gardens, &c.
1044	·267	Wood and pond.			
1045	6·222	Pasture.	1085a	·126	Houses, yards, &c.
1046	6·559	Pasture.	1086	1·436	Wood and pond.
1047	1·323	Wood.	1087	3·234	Pasture.
1048	·130	Pond.	1088	·502	Wood.
1049	9·559	Pasture, trees, &c.	1089	7·669	Arable.
1050	·137	Pond.	1090	4·272	Pasture, &c.
1051	1·707	Houses, yards, garden, pasture, &c.	1091	6·898	Arable.
			1092	·536	Garden, wood, and ponds.
1052	4·622	Arable, &c.			
1053	7·127	Pasture, trees, and pond.	1093	2·544	Houses, yards, garden, orchards, pasture, &c.
1054	12·357	Pasture, trees, and pond.	1094	·625	Pond.
1056	13·400	Pasture, trees, and pond.	1095	3·524	Arable.
			1096	7·099	Wood.
1057	5·461	Pasture and trees.	1097	1·121	Orchard, &c.
1058	1·019	Arable.	1098	1·248	Wood, &c.
1059	1·010	Wood and pond.	1099	2·454	Arable.
1060	9·585	Arable.	1100	·513	Wood and pond.
1061	18·590	Pasture and trees.	1101	·278	House, yard, garden, orchard, &c.
1062	·290	Pond.			
1063	5·610	Pasture, trees, pond, &c.	1102	3·693	Pasture, &c.
			1103	·833	Wood.
1064	·558	Pasture.	1104	·480	Wood, &c.
1065	7·340	Arable, &c.	1104a	·110	Pond.
1066	·175	Pond.	1105	6·589	Pasture, &c.
1066a	·269	Wood.	1106	·269	Wood and pond.
1067	8·910	Wood, &c.	1107	2·311	Pasture.
1068	12·673	Arable.	1108	·200	Houses, yard, garden, &c.
1069	14·516	Pasture, &c.			
1070	3·364	Pasture, &c.	1109	2·892	Pasture.
1071	4·782	Houses, yards, and pasture.	1110	1·898	Hop garden.
			1111	·371	Wood.
1072	4·196	Pasture.	1112	3·340	Hop garden.
1073	1·968	Church, graveyard, &c.	1113	7·487	Wood, &c.
			1114	4·726	Pasture, pond, and trees.
1074	2·074	Pasture and garden.			
1075	·302	Houses, yards, garden, &c.	1115	11·251	Pasture, pond, trees, &c.
			1116	·156	Pond.
1076	1·001	Houses, yards, garden, &c.	1117	5·146	Pasture.
			1118	5·929	Pasture.

No. on Plan.	Area in Acres.	Remarks.
1119	28·669	Wood, &c.
1120	·312	Pond.
1121	9·048	Arable and wood.
1122	7·818	Pasture, trees, &c.
1123	7·089	Pasture, &c.
1124	·566	Wood.
1125	7·273	Wood.
1126	6·677	Arable.
1127	11·813	Arable, &c.
1128	·393	Garden, &c.
1129	5·002	Pasture, &c.
1130	4·676	Pasture, &c.
1131	5·930	Pasture.
1131a	2·480	Road.
1132	2·276	Pasture, &c.
1133	2·320	Pasture, &c.
1134	1·697	Houses, yards, garden, &c.
1135	2·307	Pasture, &c.
1136	4·739	Wood, &c.
1137	3·085	Houses, yard, garden, ornamental ground, wood, &c.
1138	·192	Pond.
1139	·887	Pasture, &c.
1140	·708	Houses, yards, garden, orchard, &c.
1141	2·136	Pasture, &c.
1142	2·061	Pasture, &c.
1143	·514	Arable.
1144	1·354	Hop garden.
1145	3·600	Pasture, &c.
1146	2·795	Pasture.
1147	3·040	Arable.
1148	10·840	Pasture, &c.
1149	10·191	Pasture, &c.
1150	17·024	Wood, &c.
1151	1·090	Wood, &c.
1152	·962	Hop garden.
1153	9·816	Road.
1154	·148	Wood.
1155	4·741	Pasture, &c.
1156	·671	Wood.
1157	3·818	Hop garden.
1158	·406	Wood.
1159	3·869	Arable, &c.
1160	3·563	Hop garden, &c.
1161	1·716	Arable.
1162	·410	Wood and pond.
1163	13·355	Arable, &c.
1164	·111	Pond.
1165	·915	Wood.
1166	8·374	Pasture.
1167	·124	Wood.
1168	·147	Pond.
1169	8·474	Pasture, &c.
1170	·854	Wood, &c.
1171	5·552	Arable.
1172	·903	Wood.
1173	·169	Pond.
1174	2·770	Arable, pasture, orchard, &c.
1175	5·056	Houses, yards, gardens, &c.
1176	·117	Pond.
1177	7·060	Pasture, trees, &c.
1178	5·797	Pasture, &c.
1179	·378	Wood.
1180	2·501	Pasture, &c.
1181	16·988	Arable, &c.
1182	2·359	Pasture, &c.
1183	4·868	Arable.
1184	·459	Wood.
1185	1·543	Wood, &c.
1186	6·596	Pasture, &c.
1187	1·329	Wood and pond.
1188	2·872	Arable, &c.
1189	3·701	Hop garden.
1190	7·081	Arable, &c.
1191	4·957	Arable, &c.
1192	13·361	Wood, &c.
1192a	2·557	Wood, &c.
1193	6·519	Pasture, &c.
1194	·554	Wood.
1195	5·911	Arable.
1196	11·404	Hop garden, &c.
1196a	4·355	Pasture.
1197	2·399	Orchard.
1198	3·276	Hop garden, &c.
1199	5·025	Wood, &c.
1200	1·827	Pasture, &c.
1201	4·224	Pasture.
1202	2·894	Pasture.
1203	5·522	Arable.
1204	1·934	Orchard.
1205	4·834	Pasture.
1206	5·308	Hop garden, &c.
1207	4·995	Arable, &c.
1208	1·649	Pasture, &c.
1209	·235	Houses, yard, garden, &c.
1210	3·687	Houses, yards, gardens, orchard, pasture, &c.

No. on Plan.	Area in Acres.	Remarks.
1211	3·910	Pasture.
1212	17·044	Arable, &c.
1213	5·172	Pasture.
1214	2·766	Pasture, &c.
1215	6·572	Arable.
1216	5·689	Arable.
1217	3·599	Pasture.
1218	4·214	Pasture, &c.
1219	·153	Road.
1220	5·518	Houses, yards, gardens, orchards, &c.
1221	3·042	Arable.
1222	1·828	Houses, yards, gardens, orchard, &c.
1223	562	Road.
1224	1·898	Pasture.
1225	4·333	Pasture, &c.
1226	1·634	House, yard, garden, orchard, &c.
1227	·089	Pond.
1228	1·476	Houses, yards, &c.
1229	·704	Houses, yard, gardens, &c.
1230	1·073	Pasture, trees, &c.
1231	1·970	Orchard and pond.
1232	3·884	Pasture, &c.
1233	3·567	Arable, &c.
1234	4·819	Arable, &c.
1235	2·424	Pasture, &c.
1236	1·751	Pasture.
1237	3·092	Pasture, &c.
1238	6·286	Pasture, &c.
1239	5·580	Arable, &c.
1240	7·747	Hop garden, &c.
1241	6·994	Arable, &c.
1242	70·585	Wood, &c.
1243	·212	House, yard, garden, &c.
1244	·370	House, yard, garden, &c.
1245	6·816	Pasture, &c.
1246	3·183	Pasture, &c.
1247	3·496	Hop garden, &c.
1248	2·172	Arable, &c.
1249	7·152	Pasture, &c.
1250	4·097	Pasture.
1251	18·176	Arable, &c.
1252	3·478	Arable, &c.
1253	5·820	Hop garden.
1254	5·637	Hop garden.
1255	8·805	Arable, &c.
1256	4·975	Arable, &c.
1257	77·165	Wood, &c.
1258	5·722	Arable, &c.
1259	9·302	Arable, &c.
1260	12·598	Arable, &c.
1261	12·950	Arable, &c.
1262	4·362	Arable, &c.
1263	13·766	Arable, &c.
1264	·910	Houses, yards, gardens, &c.
1265	1·748	Pasture.
1266	1·566	Pasture.
1267	2·733	Wood.
1268	3·028	Arable, &c.
1269	9·186	Arable, &c.
1270	1·958	Arable.
1271	·616	Wood.
1272	5·019	Pasture, &c.
1273	14·945	Wood, &c.
1274	4·178	Pasture.
1275	10·771	Arable, &c.
1276	4·670	Arable.
1277	4·498	Hop garden.
1277a	·681	Arable.
1278	6·801	Pasture, &c.
1279	2·022	Hop garden.
1280	21·070	Wood, &c.
1281	·525	Garden.
1282	7·937	Hop garden.
1282a	7·253	Road.
1283	1·050	Hop garden.
1284	3·187	Arable.
1285	3·763	Arable.
1286	5·639	Arable, &c.
1287	10·796	Arable, &c.
1288	19·165	Wood.
1289	·378	Pond.
1290	·503	Pasture, &c.
1291	5·201	Wood.
1292	·172	House, yard, garden, &c.
1293	·721	Wood.
1294	·348	Wood.
1295	5·232	Arable, &c.
1296	3·107	Pasture, &c.
1297	1·125	Houses, yards, gardens, &c.
1298	1·193	Pasture, &c.
1299	5·689	Pasture.
1300	7·194	Pasture.
1301	1·049	Wood.

No. on Plan.	Area in Acres.	Remarks.	No. on Plan.	Area in Acres.	Remarks.
1302	10·570	Arable, &c.	1350	3·563	Ornamental ground, &c.
1303	·658	Houses, yards, garden, &c.	1351	15·318	Hop garden, &c.
1304	5·998	Arable, &c.	1352	7·728	Pasture.
1305	3·315	Hop garden, &c.	1353	9·265	Pasture, &c.
1306	6·084	Arable, &c.	1354	139·990	Wood, &c.
1307	5·111	Arable, &c.	1356	5·317	Pasture, &c.
1308	4·364	Hop garden, &c.	1357	2·318	Pasture.
1309	5·555	Pasture, &c.	1358	8·198	Arable.
1310	3·301	Wood and pond.	1359	4·244	Arable.
1311	·499	Wood.	1360	·098	Arable.
1312	·291	Pond.	1361	5·045	Arable, &c.
1313	5·694	Pasture, &c.	1362	2·549	Pasture, &c.
1314	3·266	Pasture, &c.	1363	·202	Wood.
1315	5·294	Pasture, &c.	1364	2·676	Arable.
1316	1·340	Houses, yards, &c.	1365	4·333	Hop garden.
1317	5·204	Pasture, &c.	1366	2·703	Wood.
1318	·256	Wood, &c.	1367	2·903	Arable, &c.
1319	·170	Pond.	1368	4·570	Arable.
1320	7·284	Pasture, &c.	1369	1·774	Wood.
1321	3·252	Wood and pond.	1370	5·141	Pasture, &c.
1322	8·129	Pasture, &c.	1371	1·298	Wood, pond, &c.
1323	·376	Wood.	1372	·120	Pond.
1324	6·972	Pasture, &c.	1373	10·604	Arable.
1325	5·416	Arable.	1374	·346	Wood.
1326	6·316	Pasture.	1375	7·313	Wood.
1327	13·733	Pasture, &c.	1376	2·825	Wood and pond.
1328	14·872	Pasture, &c.	1377	2·236	Wood.
1329	8·946	Pasture, &c.	1378	·148	Pond.
1330	9·735	Pasture, &c.	1379	4·234	Pasture.
1331	5·116	Arable.	1380	4·203	Arable and pond.
1332	168·286	Wood, &c.	1381	·178	Pond.
1333	8·545	Pasture.	1382	·390	Wood.
1334	·339	Pond.	1383	8·859	Arable.
1335	1·389	Pasture.	1384	·100	Pond.
1336	5·018	Arable, &c.	1385	3·047	Houses, yards, ornamental ground, &c.
1337	·808	Houses, yards, wood, &c.	1386	·457	Wood.
1338	4·008	Pasture, &c.	1387	·130	Ponds.
1339	14·397	Ornamental ground, &c.	1388	5·145	Arable.
1340	7·914	Road.	1389	1·210	Wood.
1340a	·879	Wood.	1390	2·434	Houses, yards, garden, orchard, &c.
1341	·119	Pond.	1391	·300	Pond.
1342	·229	Pond.	1392	5·878	Pasture, &c.
1343	·428	Wood.	1393	8·269	Pasture, &c.
1344	7·104	Arable.	1394	3·719	Pasture, &c.
1345	18·186	Arable, &c.	1395	7·034	Arable, &c.
1346	6·429	Hop garden, &c.	1396	3·562	Arable.
1347	1·459	Wood, &c.	1397	·349	Pond.
1348	7·029	Arable.	1398	11·253	Pasture, &c.
1349	1·816	Arable, &c.	1399	7·263	Pasture.

No. on Plan.	Area in Acres.	Remarks.	No. on Plan.	Area in Acres.	Remarks.
1400	8·871	Pasture, &c.	1446	11·541	Pasture, &c.
1401	2·036	Garden, orchard, pasture, &c.	1447	·279	Wood.
			1448	3·392	Wood.
1402	4·254	Arable.	1449	2·599	Wood, &c.
1403	1·039	Pasture, &c.	1450	·248	Wood.
1403a	·148	Pond.	1451	10·829	Arable, &c.
1404	2·256	House and orchard.	1452	2·126	Wood.
1405	1·375	Wood, &c.	1453	1·383	Wood.
1407	4·948	Hop garden, &c.	1454	1·362	Hop garden.
1408	4·181	Hop garden, &c.	1455	7·465	Arable, &c.
1409	30·025	Wood, &c.	1456	10·868	Pasture, &c.
1410	5·213	Pasture, pond, &c.	1457	2·423	Houses, yards, garden, orchard, &c.
1411	8·307	Pasture, &c.			
1412	2·952	Wood, &c.	1458	2·543	Pasture and pond.
1412a	·150	Pond.	1459	·340	Wood and pond.
1413	3·885	Hop garden.	1460	2·285	Arable.
1414	·990	Rough pasture, wood, &c.	1461	1·718	Hop garden.
			1462	·219	Wood and pond.
1415	1·462	Road.	1463	6·300	Pasture.
1416	·701	Orchard.	1464	2·804	Hop garden, &c.
1417	·612	Wood, &c.	1465	1·189	Wood and pond.
1418	1·380	Pasture.	1466	2·199	Arable.
1419	2·940	Hop garden.	1467	1·164	Hop garden.
1420	·651	Wood.	1468	4·435	Arable, &c.
1421	2·995	Pasture.	1469	2·846	Arable, &c.
1422	1·958	Arable.	1470	1·592	Pasture.
1423	1·817	Arable.	1471	1·206	Pasture.
1424	3·282	Hop garden.	1472	1·040	Houses, yards, gardens, &c.
1425	·888	Pasture, &c.			
1426	·439	House, yard, garden, &c.	1473	2·517	Pasture, &c.
			1474	·062	Houses, yard, and garden.
1427	2·971	Arable.			
1428	2·386	Arable, &c.	1475	·327	Garden, yard, and sheds.
1429	·489	Houses, yards, and sheds.	1476	4·950	Pasture.
1430	4·707	Arable, &c.	1477	1·241	Wood.
1431	3·749	Pasture, &c.	1478	·886	Wood.
1432	·259	Houses, yard, garden, &c.	1479	·118	Pond.
			1480	11·705	Arable, &c.
1433	·172	Houses, garden, &c.	1481	7·362	Arable, &c.
1434	·250	Ponds.	1482	1·937	Wood and pond.
1435	1·148	Wood.	1483	1·510	Arable.
1436	8·835	Arable, &c.	1484	·943	Wood and pond.
1437	7·556	Arable, &c.	1485	1·873	Houses, yards, gardens, orchard, &c.
1438	6·469	Pasture, &c.			
1439	2·797	Pasture, &c.	1486	·347	Church, graveyard, &c.
1440	10·716	Pasture, &c.			
1441	3·508	Pasture, &c.	1487	2·489	Pasture, &c.
1442	3·325	Pasture, &c.	1488	1·740	House, yard, garden, wood, &c.
1443	·100	Pond.			
1444	·260	Wood.	1489	·129	Pond.
1445	18·485	Arable, &c.	1490	1·054	Wood, &c.

No. on Plan.	Area in Acres.	Remarks.	No. on Plan.	Area in Acres.	Remarks.
1491	5·298	Pasture, &c.	1542	·109	Pond.
1492	3·724	Pasture, &c.	1543	·294	Wood.
1493	1·421	Hop garden, &c.	1544	7·124	House, rough pasture, &c.
1494	·249	Houses, yard, garden, &c.	1545	·900	Wood and pond.
1495	3·123	Pasture, &c.	1546	·228	Pond.
1496	·754	Wood, &c.	1547	·669	Wood.
1497	2·053	Arable, &c.	1548	12·051	Arable.
1498	1·789	Pasture.	1549	·919	Wood.
1499	1·620	Pasture.	1550	7·512	Arable.
1500	1·280	Arable.	1551	5·617	Pasture, &c.
1501	·416	Houses, yard, garden, &c.	1552	10·197	Railway.
1502	3·097	Pasture, &c.	1553	1·182	Houses, yards, garden, &c.
1503	8·452	Pasture.	1554	1·482	Wood, &c.
1504	·148	Pond.	1555	2·527	Arable.
1505	·651	Wood.	1556	1·092	Wood.
1506	10·985	Arable, &c.	1557	8·050	Arable.
1507	·469	Wood.	1558	5·884	Arable, &c.
1508	·991	Wood.	1558a	·119	Pond.
1509	·581	Wood and pond.	1559	6·592	Arable, &c.
1510	3·216	Arable, &c.	1560	11·463	Arable, &c.
1511	·635	Wood.	1561	9·553	Arable.
1512	·248	Pond.	1562	·872	Wood.
1513	1·248	Wood.	1563	4·367	Wood, &c.
1514	·395	Pond.	1564	6·826	Arable, &c.
1515	8·490	Arable, &c.	1565	5·098	Pasture, &c.
1516	·370	Wood and pond.	1566	·133	Pond.
1517	14·496	Arable, &c.	1567	·497	Houses, yard, garden, &c.
1518	·180	Wood.			
1519	·220	Pond.	1568	·350	Pond.
1520	15·329	Arable, &c.	1569	3·953	Arable.
1521	46·972	Wood, &c.	1570	1·657	Wood, &c.
1522	7·074	Hop garden.	1571	·100	Pond.
1524	9·377	Pasture.	1572	3·885	Arable, &c.
1525	8·614	Wood.	1573	1·269	Hop garden.
1526	·362	Arable.	1574	2·029	Arable, &c.
1527	4·809	Hop garden, &c.	1575	5·662	Arable, &c.
1528	5·561	Arable.	1576	5·652	Hop garden.
1529	3·180	Pasture, &c.	1577	5·368	Arable.
1530	3·896	Pasture, &c.	1578	5·082	Pasture, &c.
1531	6·568	Arable, &c.	1579	·430	Houses, yards, garden, &c.
1532	5·106	Arable, &c.			
1533	1·828	Pasture, &c.	1580	1·134	Wood, &c.
1534	7·375	Pasture.	1581	3·188	Pasture, &c.
1535	·335	Wood.	1582	8·187	Pasture.
1536	6·148	Arable, &c.	1583	·336	Wood.
1537	·480	Wood and pond.	1584	·120	Pond.
1538	4·396	Rough pasture, &c.	1585	·500	Wood, &c.
1539	6·088	Pasture, &c.	1586	7·625	Pasture, &c.
1540	6·799	Pasture, &c.	1587	·179	Pond.
1541	8·226	Arable, &c.	1588	1·787	Wood.

No. on Plan.	Area in Acres.	Remarks.	No. on Plan.	Area in Acres.	Remarks.
1589	3·835	Hop garden, &c.	1635	6·658	Hop garden.
1590	3·094	Pasture.	1635a	·689	Wood.
1591	·126	Pond.	1636	7·696	Pasture, &c.
1592	·644	Wood and pond.	1637	1·071	Wood.
1593	·586	Pasture.	1638	5·311	Arable, &c.
1594	·409	Houses, yard, garden, &c.	1639	12·829	Arable.
			1639a	·637	Houses, yards, gardens, &c.
1595	·309	Wood.			
1596	3·951	Pasture.	1640	·768	Houses, yards, garden, pasture, &c.
1597	26·552	Wood, &c.			
1598	10·246	Pasture, &c.	1641	11·734	Arable, &c.
1599	8·534	Pasture, &c.	1642	1·976	Arable.
1600	11·365	Hop garden, &c.	1643	·679	Houses, yards, garden, orchard, &c.
1601	6·869	Arable, &c.			
1602	·404	Houses, yard, gardens, &c.	1644	1·018	Houses, yards, garden, &c.
1603	3·377	Pasture, &c.	1645	4·360	Orchard, wood, and ponds.
1604	1·987	Wood.			
1605	12·242	Arable, &c.	1646	11·936	House, pasture, trees, &c.
1606	·961	Wood, &c.			
1606a	·109	Pond.	1646a	·489	Road, &c.
1607	3·257	Road, &c.	1647	·993	Wood and pond.
1608	10·138	Pasture, &c.	1648	21·097	Arable, &c.
1609	·529	Wood.	1649	·803	Wood.
1610	7·964	Hop garden, &c.	1650	·695	Road.
1611	·190	Ponds.	1651	·269	Wood.
1612	1·055	Wood, &c.	1652	2·493	Arable, &c.
1613	·107	Pond.	1653	3·327	Hop garden.
1614	4·821	Arable.	1654	3·053	Pasture, &c.
1615	2·217	Hop garden, &c.	1655	2·893	Pasture.
1616	8·671	Wood.	1656	3·668	Arable, &c.
1617	13·209	Arable, &c.	1657	5·815	Hop garden.
1618	32·449	Wood, &c.	1657a	1·448	Wood, &c.
1618a	·550	Wood.	1658	2·825	Pasture, &c.
1619	4·659	Wood, &c.	1659	·362	Pasture, &c.
1620	·760	Pasture, &c.	1660	4·775	Pasture.
1621	9·772	Wood, &c.	1661	6·959	Pasture, &c.
1622	8·254	Pasture.	1662	·514	Wood, &c.
1623	1·738	Pasture, &c.	1663	6·447	Pasture.
1624	2·152	Pasture, &c.	1664	2·844	Pasture, pond, &c.
1624a	·247	Wood, &c.	1665	3·013	Pasture, &c.
1625	3·135	Pasture, &c.	1666	4·837	Arable, &c.
1626	4·424	Arable, &c.	1667	·177	House, yard, garden, &c.
1627	5·527	Hop garden.			
1628	·410	Wood.	1668	4·424	Arable.
1629	5·794	Arable.	1669	·741	Wood.
1630	4·939	Arable, &c.	1670	6·106	Pasture.
1631	1·777	Road.	1671	3·460	Hop garden, &c.
1632	4·631	Pasture, &c.	1672	2·460	Pasture, &c.
1633	6·720	Hop garden, &c.	1673	·578	Wood.
1634	8·137	Arable, &c.	1674	5·496	Hop garden, &c.
1634a	·163	Wood.	1675	5·739	Arable, &c.

No. on Plan.	Area in Acres.	Remarks.
1676	·886	Wood.
1677	6·637	Arable, &c.
1678	1·801	Wood, &c.
1679	3·104	Pasture.
1680	·197	Houses, yard, garden, &c.
1681	8·737	Arable, &c.
1682	8·308	Pasture, &c.
1683	·739	Houses, yard, garden, &c.
1683a	4·982	Road.
1684	4·245	Pasture, &c.
1685	·193	Wood and pond.
1686	1·185	Pasture, &c.
1687	·110	Pond.
1688	5·272	Hop garden, &c.
1689	4·201	Hop garden.
1690	9·321	Pasture, &c.
1691	6·554	Pasture.
1692	4·095	Pasture, &c.
1693	6·609	Pasture, orchard, &c.
1694	·123	Pond.
1695	4·605	Arable, &c.
1696	·240	House, yard, garden, orchard, &c.
1696a	·213	Arable.
1696b	·200	Arable, &c.
1697	3·546	Ornamental ground, pond, &c.
1697a	·570	Wood.
1698	2·858	Arable.
1699	6·690	Hop garden.
1700	7·575	Arable, &c.
1701	3·405	Pasture.
1702	2·265	Pasture, trees, &c.
1703	5·419	Houses, yards, gardens, orchards, ornamental ground, &c.
1703a	·564	Ponds.
1704	7·219	Pasture.
1705	7·058	Hop garden, &c.
1705a	2·933	Pasture and orchard.
1706	9·080	Pasture, &c.
1706a	2·740	Wood, &c.
1707	1·552	House, yard, garden, wood, &c.
1708	·232	Houses and yards.
1709	6·448	Pasture, &c.
1710	8·344	Pasture, &c.
1711	5·871	Pasture, trees, &c.
1712	2·869	Hop garden, &c.
1713	7·934	Arable, &c.
1714	·274	Pond.
1715	11·783	Pasture, &c.
1716	·509	Wood, &c.
1717	7·054	Hop garden.
1718	3·598	Pasture and trees.
1719	7·485	Houses, yard, nursery, &c.
1720	2·917	House, yards, pasture, trees, &c.
1720a	1·098	Wood, &c.
1721	15·386	Pasture, &c.
1722	4·791	Wood.
1723	8·772	Pasture, trees, &c.
1724	1·349	Houses, yards, garden, &c.
1725	63·604	Arable, &c.
1728	2·032	Pasture, &c.
1729	7·125	Arable, &c.
1730	5·469	Arable, &c.
1731	4·696	Hop garden, &c.
1732	4·361	Pasture, &c.
1733	12·821	Ornamental ground, &c.
1734	5·249	Hop garden, &c.
1735	8·052	Pasture, trees, &c.
1736	24·842	Pasture, trees, &c.
1737	·111	Pasture.
1738	·642	Garden, &c.
1739	9·258	Pasture, &c.
1740	2·918	Rough pasture.
1741	2·169	Wood and pond.
1742	1·978	Wood, &c.
1743	13·242	Arable, &c.
1744	·979	Railway.
1745	7·641	Pasture, &c.
1746	8·369	Arable.
1747	8·620	Pasture.
1748	8·448	Pasture, &c.
1749	8·034	Arable, &c.
1750	1·596	Hop garden.
1751	3·964	Pasture, &c.
1752	4·853	Arable, &c.
1753	·204	Pond.
1754	·274	Wood.
1755	11·267	Arable, &c.
1756	·816	Wood.
1757	3·275	Pasture.
1758	1·284	Pasture, &c.
1759	5·926	Pasture, &c.
1760	4·722	Houses, yards, gardens, orchard, pasture, &c.

No. on Plan.	Area in Acres.	Remarks.
1761	·348	Pond.
1762	6·421	Arable.
1763	·485	Wood.
1764	·118	Pond.
1765	9·166	Arable, &c.
1766	·381	Wood.
1767	·165	Pond.
1768	4·281	Houses, yards, gardens, pasture, &c.
1769	1·050	Pasture.
1770	8·013	Pasture, &c.
1771	·220	Stream.
1772	5·806	Arable, &c.
1773	·198	Houses, yard, garden, &c.
1774	·174	House, yard, garden, &c.
1775	2·840	Pasture, rough pasture, &c.
1776	2·314	Pasture.
1777	4·188	Pasture.
1778	2·005	Wood, &c.
1778a	1·309	Wood, &c.
1779	7·464	Pasture, &c.
1780	·118	Pond.
1781	6·080	Pasture, &c.
1782	2·866	Pasture, &c.
1783	1·323	Orchard.
1784	·792	Wood, &c.
1785	·180	Pond.
1786	7·192	Arable, &c.
1787	7·486	Hop garden.
1788	5·023	Arable, &c.
1789	·561	Wood.
1790	5·042	Pasture, &c.
1791	6·036	Arable, &c.
1792	1·041	Pasture and pond.
1793	·909	Wood.
1794	·145	Pond.
1795	9·113	Pasture, &c.
1796	5·414	Wood, &c.
1797	·402	Stream.
1798	4·241	Houses, yards, gardens, orchards, pasture, &c.
1799	3·262	Pasture.
1800	2·472	Pasture, orchard, &c.
1801	1·004	Pasture:
1802	5·333	Pasture, &c.
1803	3·685	Wood.
1804	3·164	Rough pasture, &c.
1805	2·450	Pasture, &c.
1806	·466	Pasture.
1807	6·374	Pasture, &c.
1808	5·222	Wood.
1809	13·771	Arable, &c.
1810	3·747	Pasture.
1811	2·629	Pasture, &c.
1812	1·727	Pasture, &c.
1813	5·031	Hop garden, &c.
1814	6·909	Arable, &c.
1815	5·625	Pasture, &c.
1816	7·732	Pasture, &c.
1817	·314	Pond.
1818	1·304	Pasture, &c.
1819	6·546	Arable, &c.
1820	6·762	Arable.
1821	12·359	Arable, &c.
1822	3·522	Hop garden, &c.
1823	·753	Pasture.
1824	4·780	Arable, &c.
1825	10·411	Arable, &c.
1826	1·108	Wood and pond.
1827	7·915	Hop garden, &c.
1828	11·544	Pasture, &c.
1829	·330	Wood.
1830	3·316	Hop garden, &c.
1830a	·743	Wood, &c.
1831	1·094	House, yards, pasture, &c.
1832	4·546	Houses, yards, garden, orchards, pasture, &c.
1833	1·082	Pasture, &c.
1834	4·887	Wood, &c.
1835	4·242	Wood, &c.
1836	3·580	Arable.
1837	1·104	Houses, yards, garden, pasture, &c.
1838	·180	Pond.
1839	10·334	Arable, &c.
1840	6·604	Arable, &c.
1841	19·699	Railway.
1842	8·747	Arable, &c.
1843	4·498	Pasture, &c.
1844	4·444	Pasture, &c.
1845	4·341	Arable, &c.
1846	15·925	Wood, &c.
1847	5·044	Arable.
1848	·519	Wood.
1849	5·993	Hop garden, &c.
1850	·762	Pasture.
1851	8·502	Pasture, &c.
1852	8·230	Pasture.

No. on Plan.	Area in Acres.	Remarks.
1853	·139	Pond.
1854	1·989	Houses, yards, garden, pasture, &c.
1855	7·165	Pasture, &c.
1855a	·461	Houses, yard, garden, &c.
1855b	·149	Pond.
1856	4·521	Arable.
1857	2·113	Wood.
1858	7·943	Arable, &c.
1859	·490	Wood.
1860	10·179	Pasture, &c.
1861	4·134	Pasture.
1862	6·036	Pasture, &c.
1863	6·418	Pasture, &c.
1864	·120	Pond.
1865	1·284	Wood and pond.
1866	9·690	Arable, &c.
1867	1·219	Wood, &c.
1868	3·034	Hop garden.
1869	2·363	Arable.
1870	2·266	Hop garden.
1871	·781	Wood and pond.
1872	1·564	Pasture, &c.
1873	5·767	Arable, &c.
1874	6·894	Arable, &c.
1875	·383	Wood and pond.
1876	4·090	Arable, &c.
1877	4·075	Pasture, &c.
1878	7·005	Pasture, &c.
1879	1·509	Houses, yards, garden, &c.
1880	2·607	Orchard, pasture, &c.
1881	7·560	Pasture, &c.
1882	1·520	Wood, &c.
1883	6·135	Arable and wood.
1884	4·045	Arable.
1885	1·042	Hop garden.
1886	1·882	Pasture.
1887	5·508	Arable.
1888	2·047	Pasture.
1889	5·415	Arable and wood.
1890	9·305	Arable, &c.
1890a	·130	Pond.
1891	11·043	Arable.
1892	4·691	Wood, &c.
1893	4·804	Arable, &c.
1894	4·846	Arable, &c.
1895	5·728	Pasture.
1896	1·688	Pasture, &c.
1897	·300	Wood.
1898	1·229	Pasture, &c.
1899	10·563	Arable and wood.
1900	·104	Pond.
1901	4·658	Arable.
1902	4·181	Houses, yards, garden, orchard, pasture, &c.
1902a	·224	Pond.
1903	5·675	Pasture, &c.
1904	·229	Wood.
1905	3·468	Arable.
1906	3·548	Pasture.
1907	·387	House, yard, garden, wood, &c.
1908	·107	Pond.
1909	5·360	Arable, &c.
1910	·521	Wood and pond.
1911	1·646	Arable.
1912	·289	Pond.
1913	5·701	Pasture, &c.
1914	·338	Pond.
1915	5·146	Pasture.
1916	12·873	Arable, &c.
1917	·116	House, yard, garden, &c.
1918	3·214	Pasture, pond, &c.
1919	4·971	Hop garden, &c.
1920	3·806	Arable.
1921	3·202	Pasture, &c.
1922	1·972	Arable.
1923	9·705	Pasture, &c.
1924	4·056	Pasture, &c.
1925	2·511	Hop garden.
1926	1·294	Pasture.
1927	6·303	Pasture, &c.
1928	7·058	Pasture, &c.
1929	·240	Road.
1930	3·767	Pasture, &c.
	8248·533	Area numbered.
	13·579	Houses, yards, gardens, orchards, &c. (Town — unnumbered).
	8262·112	

RECAPITULATION.

Area in Acres.	Remarks.
8095·538	Land.
110·475	Roads.
30·875	Railways.
25·224	Water.
8262·112	Area of the part of the Parish of Ticehurst, in the Hundred of Shoyswell.

HUNDRED OF HAWKSBOROUGH.

No. on Plan.	Area in Acres.	Remarks.
1	·330	Stream.
2	2·753	Pasture, &c.
3	·103	Road.
	3·186	Area of the part of the Parish of Ticehurst, in the Hundred of Hawksborough.

RECAPITULATION FOR THE PARISH.

8098·291	Land.
110·578	Roads.
30·875	Railways.
25·554	Water.
8265·298	Total area of the Parish of Ticehurst, in the County of Sussex.

INDEX TO PLACES

IN THE

PARISH OF TICEHURST.

COUNTY OF SUSSEX.

Name of Place.	No. of Sheet. 6-inch scale.	No. of Sheet. 25·344 in. scale.
Bryant's Farm -	XVIII.	8
Beauman's -	XIX.	5
Baker's Farm -	"	9
Burnt Lodge -	"	"
Broomden - -	"	"
Bull's Farm -	"	10
Burner's Hill -	"	"
Birchet Green -	XVIII.	12
Bardown - -	"	16
Bricklehurst Manor	"	"
Borzell - -	XIX.	15
Bine's Farm -	XXIX.	4
Borzell Farm -	XXX.	2
Barehurst -	XXIX.	8
Battenhurst -	XXX.	5
Bigg's Farm -	"	"
Buggs's Farm -	XVIII.	16
Boarder's - -	XIX.	9
Copen's Farm -	"	"
Chesson's Farm -	XVIII.	12
Cruttle's Farm -	"	16
	XXIX.	4
Cooper's Farm -	"	"
Cock Farm -	"	"
Cottenden -	XXX.	1
Clayhall - -	"	"
Coldharbour -	XIX.	9
Downash - -	"	10
Dale Hill - -	"	14
Elliott's Farm -	XXX.	1

Name of Place.	No. of Sheet. 6-inch scale.	No. of Sheet. 25.344 in. scale.
Flimwell - -	XIX.	10,11
Fern Cottage -	XVIII.	16
Gibsreed - -	XIX.	14
Greenwoods -	XVIII.	12
Gravelpit Farm -	XIX.	13
Huntly's - -	"	9
Hazelhurst -	"	"
Holbeanwood -	XVIII.	12
High Street -	"	16
Highlands - -	XIX.	13
Hammerden -	XXIX.	8
Ketley - -	XIX.	10
Little Gibsreed -	"	14
Lower Hazelhurst	"	9
Lower Tolhurst -	"	"
Limden - -	"	13
Little Whiligh -	XVIII.	12
Little Borzell -	XXX.	2
Maplesden -	XVIII.	16
	XXIX.	4
Mountpumps -	XIX.	14
Mount Pleasant -	"	11
Newbarn - -	XVIII.	8
Norwood's -	XIX.	9
Normanswood -	XVIII.	16
Oldforge Farm -	XIX.	1, 5

Name of Place.	No. of Sheet. 6-inch scale.	No. of Sheet. 25·344 in. scale.
Overy's Farm -	XIX.	9
Oakover - -	"	13
Pickford - -	"	"
Pashley - -	"	14
	XXX.	2
Quedley - -	XIX.	10
Rowley - -	"	10,11
Ridgeway -	"	13
Store's Farm -	XVIII.	16
Stonegate -	XXIX.	4
Singehurst -	XIX.	13
Starvenden -	XXIX.	4
Shover's Green -	XVIII.	16
Steellands -	XIX.	13
Threeleg Cross -	XIX.	9
Tutt's Farm -	XVIII.	16
The Vineyard -	XIX.	13
The Establishment	"	"
Ticehurst - -	"	"
Union Street -	"	10
Upper Tolhurst -	"	9
Walter's Farm -	"	3
Whiligh - -	XVIII.	12
West Limden -	"	16
Wardsbrook -	XIX.	13
Wedd's Farm -	"	"
Witherenden -	XXIX.	8
Winter's Farm -	XXX.	5
Wishdown -	XIX.	"
Welsh's Farm -	"	9

LONDON:
Printed by George E. Eyre and William Spottiswoode,
Printers to the Queen's most Excellent Majesty.
For Her Majesty's Stationery Office.

DEPÔTS FOR THE SALE OF ORDNANCE MAPS, &c.

ENGLAND AND WALES.

1, Saint Martin's Place, Charing Cross—LONDON.

SCOTLAND.

Ordnance Survey Office, Post-office Buildings—EDINBURGH.

IRELAND.

Ordnance Survey Office, Phœnix Park—DUBLIN.

ORDNANCE SURVEY OF ENGLAND.

BOOK OF REFERENCE TO THE PLAN

OF THE

PARISH OF TILLINGTON

(HUNDRED OF ROTHERBRIDGE),

IN THE

COUNTY OF SUSSEX,

CONTAINING 3816·177 ACRES.

MAJOR-GENERAL JOHN CAMERON, C.B., R.E., F.R.S.,
DIRECTOR-GENERAL OF THE ORDNANCE SURVEY.

LONDON:
PRINTED BY GEORGE E. EYRE AND WILLIAM SPOTTISWOODE,
PRINTERS TO THE QUEEN'S MOST EXCELLENT MAJESTY.
FOR HER MAJESTY'S STATIONERY OFFICE.

1876.

Price One Shilling.

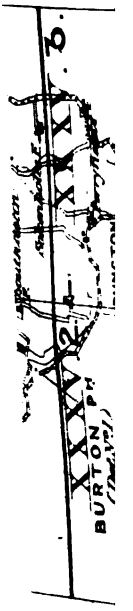

[7412.—50.—9/76.]

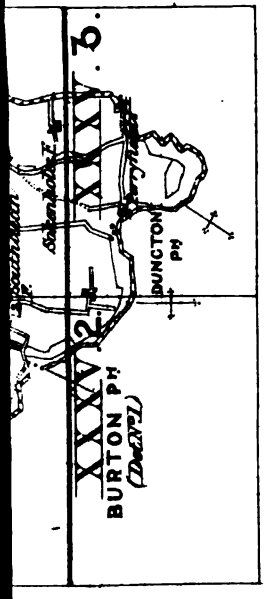

the
nch,
e of

each

k.
in-

4.
con-
uble
the

iles,

cales

W
T
T

nt

C.F.
C.C.
W.
Def.
S.

the

EXPLANATORY REMARKS.

The scale of the Parish Plans is the 1-2500th of the actual length on the ground, and is equal to 25·344 inches to a mile, or 3·157 chains to an inch, which is very approximately equal to one square inch to one acre, the square of 1·0018 inch being equal to one acre.

The length of each sheet is 1½ miles, and the width 1 mile, the area of each sheet is therefore 960 acres.

Each enclosure has a reference number to the area which is given in this Book.

The Braces ($\int$) on the plans are to indicate that the spaces so braced are included under the same reference number.

The Altitudes in feet above the Mean Level of the Sea are written thus—31·4.

The Scale of the Plans of the County is 6 inches to a mile, and each sheet contains the same area as 16 sheets of the Parish Plans. There is therefore a double reference number to each sheet, as VI. 9., the Roman Numerals referring to the County Plans, the Arabic Figures to the Parish Plans.

The dimensions of the sheets on the Six-inch scale being four miles by six miles, the area is twenty-four square miles, equal to 15,360 acres.

The following are the characters employed on the Ordnance Plans on the Scales of 1-2500, and 6 inches to a mile :—

County Names	C	Hundreds or Wards	W
Parishes	P	Townships	T
Extra Parochial	E	Division of Townships	T

Antiquities ..... ROMAN / Druidical or Saxon / Norman or Subsequent

The descriptions of the boundaries are shown by the following initials :—

Centre of Stream	*C.S.*	Centre of Fence	*C.F.*
Centre of Road	*C.R.*	Top of Cop	*T.C.*
Side of Stream or Drain	*S.S.* or *S.D.*	Centre of Wall	*C.W.*
Root of Hedge	*R.H.*	Defaced	*Def.*
Face of Wall	*F.W.*	Track of Stream	*T.S.*
Undefined	*Und.*		

Where a change occurs in the boundaries, the symbol [o—o] is used to show the part at which the change takes place.

N.B.—To convert Decimal Fractions of an Acre into Roods and Perches, multiply the decimal first by 4 and then by 40, preserving the same number of decimals in the product.

Examples—

			Acres.				Acres.
			633·357				527·013
			4				4
			1·428				·052
			40				40
A.	R.	P.		A.	R.	P.	
633	1	17	17·120	527	0	2	2·080

TABLE

FOR CONVERTING DECIMAL PARTS OF AN ACRE INTO ROODS AND PERCHES.

Perch.	0 Rood.	1 Rood.	2 Roods.	3 Roods.	Perch.	0 Rood.	1 Rood.	2 Roods.	3 Roods.
0	·000	·250	·500	·750	21	·131	·381	·631	·881
1	·006	·256	·506	·756	22	.137	·387	·637	·887
2	·012	·262	·512	·762	23	·144	·394	·644	·894
3	·019	·269	·519	·769	24	·150	·400	·650	·900
4	·025	·275	·525	·775	25	·156	·406	·656	·906
5	·031	·281	·531	·781	26	·162	·412	·662	·912
6	·037	·287	·537	·787	27	·169	·419	·669	·919
7	·044	·294	·544	·794	28	·175	·425	·675	·925
8	·050	·300	·550	·800	29	·181	·431	·681	·931
9	·056	·306	·556	·806	30	·187	·437	·687	·937
10	·062	·312	·562	·812	31	·194	·444	·694	·944
11	·069	·319	·569	·819	32	·200	·450	·700	·950
12	·075	·325	·575	·825	33	·209	·456	·706	·956
13	·081	·331	·581	.831	34	·212	·462	·712	·962
14	·087	·337	·587	·837	35	·216	·469	·719	·969
15	·094	·344	·594	·844	36	·225	·475	·725	·975
16	·100	·350	·600	·850	37	·231	·481	·731	·981
17	·106	·356	·606	·856	38	·237	·487	·737	·987
18	·112	·362	·612	·862	39	·244	·494	·744	·994
19	.119	·369	·619	·869	40	·250	·500	·750	1·000
20	·125	·375	·625	·875					

PARISH OF TILLINGTON,

IN THE

COUNTY OF SUSSEX—(Western Division).

HUNDRED OF ROTHERBRIDGE.

No. on Plan.	Area in Acres.	Remarks.	No. on Plan.	Area in Acres.	Remarks.
1	14·719	Arable, &c.	40	5·409	Arable, &c.
2	3·201	Wood.	41	2·692	Rough pasture.
3	4·026	Rough pasture, &c.	42	3·562	Wood.
4	9·970	Arable, &c.	43	6·015	Arable.
5	12·289	Arable, &c.	44	2·277	Pasture, &c.
6	5·839	Pond.	45	·501	Wood.
7	·148	Stackyard.	46	12·238	Arable.
8	14·712	Arable.	47	7·309	Pasture, &c.
9	20·826	Arable.	48	10·152	Arable, &c.
10	13·005	Arable.	49	3·813	Arable, &c.
11	33·400	Wood.	50	3·015	Arable.
12	9·720	Arable.	51	4·040	Arable, &c.
13	10·242	Wood.	52	8·185	Arable, &c.
14	3·487	Wood.	53	·100	Sheds and yard.
15	14·393	Arable.	54	2·534	Arable, &c.
16	6·912	Arable, &c.	55	3·290	Arable, &c.
17	·709	Road.	56	·561	Wood.
18	1·585	Farmsteading.	57	5·964	Arable, &c.
19	1·071	Rough pasture.	58	8·294	Arable.
20	·889	Pasture, &c.	59	34·736	Wood.
21	4·864	Arable, &c.	60	6·923	Arable, &c.
22	6·600	Pasture, &c.	61	4·353	Arable.
23	12·092	Arable.	62	1·476	Pasture.
24	5·025	Pasture, &c.	63	·410	Houses, gardens, &c.
25	3·272	Pasture, &c.	63a	·185	Garden, &c.
26	16·607	Arable, &c.	64	1·158	Pasture, &c.
27	3·228	Pasture, &c.	65	11·901	Arable, &c.
28	4·775	Pasture.	66	8·025	Arable.
29	11·287	Pasture, &c.	67	22·010	Arable.
30	12·384	Arable.	68	·507	Farmsteading.
31	1·259	Pasture.	69	·722	Orchard.
32	4·226	Farmsteading.	70	3·964	Pasture.
33	·534	Rough pasture, &c.	71	2·954	Wood.
34	5·351	Pasture.	72	28·119	Arable, &c.
35	15·752	Rough pasture.	73	·408	Houses, gardens, &c.
36	3·033	Rough pasture, &c.	74	14·885	Wood.
37	18·304	Arable, &c.	75	1·387	Arable.
38	1·914	Wood.	76	12·322	Pasture, &c.
39	11·962	Arable.	77	3·002	Pasture.

No. on Plan.	Area in Acres.	Remarks.	No. on Plan.	Area in Acres.	Remarks.
78	1·986	Wood.	128	3·466	Houses, gardens, &c.
79	9·061	Pasture.	129	7·667	Road, &c.
80	3·223	Wood.	130	2·789	Arable.
81	16·946	Arable, &c.	131	1·065	Farmsteading.
82	17·151	Arable, &c.	132	8·185	Pasture.
83	24·448	Arable, &c.	133	1·804	Houses, gardens, &c.
84	19·523	Pasture, &c.	134	·977	Farmsteading.
85	5·374	Wood.	135	·891	Road, &c.
86	13·448	Arable.	136	4·752	Pasture.
87	·172	Road.	137	·752	Orchard.
88	7·074	Wood.	138	1·443	Houses, gardens, &c.
89	3·021	Pond.	139	1·520	Arable.
90	·311	Houses, gardens, &c.	140	2·131	Arable.
91	1·137	Pond.	141	1·449	Pasture.
92	2·382	Pond.	142	3·708	Pasture, &c.
93	·680	Pond.	143	·837	Houses, gardens, &c.
94	245·306	Rough pasture, wood, &c.	144	·752	Wood.
			145	1·630	Houses, gardens, &c.
95	25·669	Arable.	146	1·004	Houses, gardens, &c.
96	19·896	Pasture.	147	·817	Orchard.
97	·992	Wood.	148	1·949	Pasture.
98	9·464	Arable.	149	3·240	Pasture.
99	2·173	Wood.	150	2·786	Pasture.
100	·590	Wood.	151	4·396	Pasture, &c.
101	·306	Wood.	152	·545	Wood, &c.
102	·118	Wood.	153	11·397	Arable.
103	7·506	Arable, &c.	154	1·914	Pasture.
104	6·422	Wood.	155	·917	Wood.
105	7·009	Arable, &c.	156	·137	Garden.
106	3·297	Brushwood.	157	·412	Farmsteading.
107	2·808	Arable.	158	4·397	Arable, &c.
108	2·347	Wood.	159	·931	Pasture, &c.
109	1·663	Arable.	160	·857	Pasture, &c.
110	3·214	Arable.	161	2·245	Pasture, &c.
111	·230	Road.	162	1·037	Pasture.
112	·199	Houses, gardens, &c.	163	·867	Pasture.
113	1·210	Orchard.	164	2·970	Wood, &c.
114	·279	Houses, gardens, &c.	165	1·248	Pasture, &c.
115	15·491	Wood.	166	6·089	Pasture.
116	13·191	Arable.	167	12·714	Arable, &c.
117	13·600	Arable, &c.	168	4·208	Pasture, &c.
118	14·004	Arable.	169	·234	Wood.
119	9·103	Rough pasture and wood.	170	·666	House, gardens, &c.
			171	·272	Garden.
120	1·456	Wood.	172	·653	Garden.
121	·425	Houses, gardens, &c.	173	·290	Arable.
122	·454	Stream.	174	1·156	Arable.
123	·138	Houses and yard.	175	·393	Arable.
124	1·882	Road, &c.	176	·379	House, garden, &c.
125	7·487	Arable.	177	1·680	Arable, &c.
126	2·955	Arable.	178	1·062	Houses, gardens, &c.
127	14·886	Arable.	179	3·728	Rough pasture & wood.

No. on Plan.	Area in Acres.	Remarks.	No. on Plan.	Area in Acres.	Remarks.
344	·785	Houses, brickworks, &c.	390	13·653	Wood, &c.
345	·222	Pasture.	391	·821	Arable.
346	·118	Arable.	392	1·934	Arable.
347	2·342	Pasture.	393	1·410	Pasture, &c.
348	3·818	Pasture, &c.	394	2·659	Arable, &c.
349	1·198	Pasture.	395	2·397	Pasture, &c.
350	1·442	Hop garden.	396	·118	House, garden, &c.
351	1·766	Pasture, &c.	397	1·697	Pasture.
352	·258	Pasture, &c.	398	·300	Houses, yards, gardens, &c.
353	2·965	Pasture, &c.	399	·712	Pasture and trees.
354	·510	Houses, yards, garden, &c.	400	·442	Garden, &c.
			401	·303	Wood, &c.
355	2·208	Arable.	402	·898	Pasture.
355a	·666	Pasture and orchard.	403	·398	Orchard, &c.
356	1·007	Rough pasture.	404	1·564	Pasture, &c.
357	·982	Pasture, &c.	405	1·340	Pasture, &c.
358	·271	Wood.	406	1·205	Hop garden, &c.
359	·608	Pasture and orchard.	407	1·770	Pasture, &c.
360	·438	Houses, yards, garden, pasture, &c.	408	2·005	Pasture, &c.
			409	1·253	Pasture, &c.
361	2·735	Pasture, &c.	410	1·547	Pasture, &c.
362	3·586	Pasture and trees.	411	·845	Pasture, &c.
363	2·279	Wood, &c.	412	·728	Rough pasture, &c.
364	·817	Wood, &c.	413	1·342	Rough pasture, &c.
365	·305	Houses, yards, garden, &c.	414	2·033	Rough pasture, &c.
			415	2·102	Pasture.
366	1·050	Pasture, arable, &c.	416	1·778	Pasture, &c.
368	2·067	Hop garden, &c.	417	2·197	Arable, &c.
369	1·437	Arable.	418	2·837	Rough pasture, &c.
370	2·563	Pasture, &c.	419	2·045	Houses, yards, gardens, brickworks, &c.
371	·101	House, garden, &c.			
372	·553	Pasture.	420	1·218	Pasture.
373	·286	Houses, garden, &c.	421	1·595	Pasture, &c.
374	1·320	Pasture, &c.	422	·556	Pasture, &c.
375	·918	Wood, &c.	423	1·789	Pasture, &c.
376	1·807	Pasture.	424	·350	Wood.
377	·920	Pasture.	425	4·410	Arable.
378	1·404	Pasture, &c.	426	4·376	Arable.
379	1·920	Pasture, &c.	427	3·217	Pasture, &c.
380	1·291	Pasture.	428	5·551	Arable.
381	1·213	Pasture, &c.	429	3·934	Arable, &c.
382	3·233	Arable, &c.	430	2·915	Rough pasture, pasture, &c.
383	6·599	Wood, &c.			
384	4·815	Rough pasture, &c.	431	·048	Brushwood, &c.
385	2·305	Rough pasture, &c.	432	2·938	Arable, &c.
386	4·024	Pasture, &c.	433	1·776	Arable.
387	4·346	Pasture, &c.	433a	·423	Wood, &c.
388	5·509	Pasture, &c.	434	·535	Houses, yards, gardens, orchards, pasture, &c.
389	1·068	Houses, yards, gardens, pasture, orchard, &c.			
			434a	3·915	Road, &c.

No. on Plan.	Area in Acres.	Remarks.	No. on Plan.	Area in Acres.	Remarks.
277	1·076	Pasture.	328	1·188	Orchard.
278	1·790	Paddock.	329	·948	Houses, gardens, &c.
279	·264	Houses, gardens, &c.	330	·099	Houses and yard.
280	3·617	Houses, gardens, &c.	331	8·443	Arable.
281	3·623	Arable.	332	2·800	Pasture, &c.
282	3·249	Arable.	333	7·909	Arable.
283	11·053	Arable.	334	1·122	Road.
284	6·266	Paddock.	334a	·199	Pond.
285	·653	Wood, &c.	335	·758	Pasture.
286	3·885	Paddock.	336	9·600	Arable.
287	1·297	Houses, gardens, &c.	337	7·170	Pasture, &c.
288	6·089	Paddock.	338	·226	River.
289	7·840	Arable, &c.	339	2·808	Pasture, &c.
290	28·022	Arable.	340	5·597	Wood.
291	5·586	Pasture, &c.	341	2·636	Pasture.
292	7·962	Arable, &c.	342	12·415	Arable.
293	·993	Wood.	343	7·215	Arable.
294	1·093	Farmsteading.	344	·619	Houses, yards, &c.
295	2·345	Pasture.	345	·883	Pasture, &c.
296	1·233	Orchard.	346	6·717	Arable.
296a	·103	Pond.	347	·767	Road.
297	·553	Road.	348	·745	Houses, gardens, &c.
298	10·486	Arable.	349	42·222	Arable.
299	3·481	Pasture, &c.	350	2·410	Houses, gardens, &c.
300	4·340	Pasture.	351	·097	Houses and yard.
301	4·407	Pasture, &c.	352	6·300	Arable.
302	5·633	Pasture, &c.	353	1·554	Houses, gardens, &c.
303	4·604	Arable.	354	9·014	Arable.
304	·128	Wood.	355	7·136	Arable.
305	12·561	Pasture.	356	4·618	Arable.
306	1·577	River.	357	1·600	Pasture.
307	5·364	Pasture.	358	1·793	Pasture.
308	9·646	Arable.	359	8·071	Arable.
309	2·775	Pasture.	360	19·795	Arable.
310	17·530	Arable, &c.	361	11·271	Arable.
311	·831	Pasture.	362	8·769	Arable.
312	2·990	Farmsteading.	363	4·601	Arable.
313	·199	Orchard.	364	·159	Houses, yards, &c.
314	18·020	Arable.	365	5·490	Orchard, nursery, garden, &c.
315	10·777	Arable.			
316	3·463	Arable.	366	·761	Houses, gardens, &c.
317	19·059	Arable.	367	·342	Rough pasture, &c.
318	10·850	Arable.	368	3·740	Pasture.
319	10·804	Arable.	369	13·127	Arable.
320	·131	Houses and yard.	370	7·444	Arable.
321	28·709	Arable.	371	·477	Houses, gardens, &c.
322	8·585	Arable.	372	2·965	Road, &c.
323	7·195	Arable.	373	6·845	Gardens.
324	7·687	Arable.	374	2·032	Houses, gardens, &c.
325	8·659	Arable.	375	·290	Pond.
326	4·915	Road.	376	·300	Garden.
327	25·633	Arable.	377	·499	Garden.

No. on Plan.	Area in Acres.	Remarks.	No. on Plan.	Area in Acres.	Remarks.
378	·116	Pasture.	426	14·802	Arable.
379	24·428	Arable.	427	1·324	Arable.
380	19·321	Arable.	428	9·692	Arable.
381	23·940	Arable.	429	·192	Road.
382	18·194	Arable.	430	1·094	Farmsteading.
383	2·741	Road.	431	·406	Road, &c.
384	18·745	Arable.	432	9·534	Arable.
385	21·727	Arable.	433	1·524	Road, &c.
385a	·071	Houses and yard.	434	7·720	Arable.
386	10·572	Arable.	435	6·141	Arable.
387	16·027	Arable.	436	4·724	Arable.
388	8·198	Arable.	437	4·611	Arable.
389	·146	Sheds and yards.	438	18·059	Arable.
390	17·531	Arable.	439	·257	Farmsteading.
391	7·625	Arable.	440	·616	Garden and orchard.
392	2·450	Pasture, &c.	441	1·354	Pasture.
393	1·609	Pasture.	442	2·990	Road.
394	·328	House, sheds, gardens, &c.	443	1·534	Pasture.
			444	17·875	Arable.
395	·117	Sheds and yard.	445	17·949	Arable.
396	20·065	Arable.	446	·474	Houses, gardens, &c.
397	26·071	Arable.	447	2·608	Pasture.
398	17·846	Arable.	448	·808	Pasture.
399	19·828	Arable.	449	4·326	Houses, gardens, &c.
400	6·462	Pasture.	450	1·421	Pasture.
401	3·118	Road, &c.	451	2·596	Pasture.
402	1·709	Pasture, &c.	452	2·693	Pasture.
403	1·899	Pasture.	453	1·551	Pasture.
404	·527	Garden.	454	·749	Houses, gardens, &c.
405	10·638	Arable.	455	·128	Houses, yard, &c.
406	8·292	Arable.	456	7·034	Arable.
407	8·554	Arable.	457	2·668	Houses, gardens, &c.
408	1·894	Pasture.	458	3·988	Arable.
409	1·896	Pasture.	459	·271	Burial ground.
410	3·833	Arable, &c.	460	·602	Road.
411	1·421	Pasture.	461	4·674	Pasture.
412	2·272	Pasture.	462	5·335	Houses, sheds, gardens, &c.
413	4·184	Road, &c.			
414	1·184	Houses, gardens, &c.	463	4·775	Paddock.
415	1·424	Pasture.	464	25·126	Paddock.
416	5·076	Arable.	465	·248	House and garden.
417	9·409	Arable.	466	1·946	Paddock.
418	9·878	Arable.	467	·516	Church and graveyard.
419	11·151	Arable.			
420	10·305	Arable.	468	1·859	Houses, garden, and ornamental ground.
421	1·169	Farmsteading.			
422	14·039	Arable.	469	·175	Garden.
423	·097	Sheds and rough pasture.	470	2·333	Wood.
			471	1·449	Pasture.
424	5·861	Arable.	472	5·140	Paddock.
424a	·636	Orchard.	473	·340	Wood, &c.
425	55·928	Arable.	474	7·894	Paddock.

No. on Plan.	Area in Acres.	Remarks.	No. on Plan.	Area in Acres.	Remarks.
475	·230	Wood.	499	6·211	River.
476	·967	Wood.	500	10·835	Pasture, &c.
477	12·723	Arable.	501	3·838	Wood.
477a	·480	Pasture.	502	3·398	Wood.
478	1·453	Road.	503	11·519	Pasture.
479	14·961	Arable.	504	8·347	Pasture.
480	13·279	Arable.	505	3·420	Pasture, &c.
480a	·048	Stream.	506	3·770	Pasture.
481	5·520	Pasture.	507	39·525	Arable.
482	·294	Road.	508	1·501	Road, &c.
483	·167	Wood.	509	36·082	Arable.
484	8·351	Arable.	510	·879	Farmsteading.
485	3·939	Pasture.	511	9·350	Arable.
486	12·608	Pasture, &c.	512	1·003	Orchard.
487	1·518	Pasture, &c.	513	4·843	Pasture.
488	4·313	Pasture.	514	10·063	Arable.
489	10·040	Arable.	515	4·597	Arable.
490	·257	Road.	516	9·112	Arable.
491	·326	Farmsteading.	516a	8·715	Arable.
492	17·984	Arable.	517	25·647	Arable.
493	19·051	Arable.	518	4·788	Pasture.
494	10·300	Arable, &c.	518a	·850	River.
495	14·100	Arable, &c.	519	2·290	Farmsteading.
495a	·218	Orchard.			
496	·612	Houses, yards, &c.		3816·177	
497	2·208	Pasture.			
498	·341	Houses, gardens, &c.			

RECAPITULATION.

3738·948	Land.
24·513	Water.
52·716	Roads.
3816·177	Total area of the Parish of Tillington, in the County of Sussex.

INDEX TO PLACES

IN THE

PARISH OF TILLINGTON.

COUNTY OF SUSSEX.

Name of Place.	No. of Sheet. 6-inch scale.	No. of Sheet. 25·344 in. scale.
Allhallows' Church (Rectory) - -	XXII.	15
Almshouses - -	"	"
Brookfield Cottage	"	10
Beggars' Corner -	"	14
Coxland Farm -	"	15
Dean House -	"	"
Firgrove - -	"	"
Grittenham Farm -	"	14
Great Spring Pond	"	7
Halfway Bridge -	"	14
Hilltop Farm -	"	15
Hungers Lane -	"	"
Hornsland Farm -	XXXV.	3
Handwright Farm	"	"
Jacksonslake Copse	XXII.	7
Lodge Farm - -	"	6
Lods Wood - -	"	"
Little River Farm -	"	10
Little Spring Pond	"	7
Little Common -	"	15
Ladymead Lock -	XXXV.	2
Monument - -	XXII.	11
Nithurst Farm -	"	"
Netherlands Farm -	XXII.	14
Parkhurst Farm -	"	7
Parkhurst Cottages	"	"
Pheasant Copse -	"	"
Petworth Park -	"	11
Pits Hill - -	"	"
Pheasantcopse Lodge	"	7
Post Office - -	"	15
Perryfields - -	XXXV.	3
Riverpark Pond -	XXII.	6
Riverpark Farm -	"	"
River - - -	"	10
Roundabouts Farm	"	"
River Lane - -	"	"
River Common -	"	"
River Farm - -	"	"
River Rother -	{ "	14
	{ XXXV.	3
Rectory - -	XXII.	15
Rotherbridge Farm	XXXV.	3
Salmondsbridge Farm - -	XXII.	10
Snow Hill - -	"	11
Salmons Bridge -	"	10
Standlands Farm -	"	"
Southdean Farm -	"	14
Sickleham - -	"	"
Sokenholes Farm -	"	15
School (Boys and Girls) - -	"	"
Tillington - -	"	"

Name of Place.	No. of Sheet.		Name of Place.	No. of Sheet.	
	6-inch scale.	25·344 in. scale.		6-inch scale.	25·344 in. scale.
Upperton Common	XXII.	11	Westland Copse -	XXII.	7
Upperton - -	"	"	Westbrook House -	"	11
Whites Green -	"	6	White House -	"	14

LONDON:
Printed by George E. Eyre and William Spottiswoode,
Printers to the Queen's most Excellent Majesty.
For Her Majesty's Stationery Office.

DEPÔTS FOR THE SALE OF ORDNANCE MAPS, &c.

ENGLAND AND WALES.

1, Saint Martin's Place, Charing Cross—LONDON.

SCOTLAND.

Ordnance Survey Office, Post-office Buildings—EDINBURGH.

IRELAND.

Ordnance Survey Office, Phœnix Park—DUBLIN.

ORDNANCE SURVEY OF ENGLAND.

BOOK OF REFERENCE TO THE PLAN

OF THE

PARISH OF TORTINGTON

(HUNDRED OF AVISFORD),

IN THE

COUNTY OF SUSSEX,

CONTAINING 1115·886 ACRES.

MAJOR-GENERAL JOHN CAMERON, C.B., R.E., F.R.S.,
DIRECTOR-GENERAL OF THE ORDNANCE SURVEY.

LONDON:
PRINTED BY GEORGE E. EYRE AND WILLIAM SPOTTISWOODE,
PRINTERS TO THE QUEEN'S MOST EXCELLENT MAJESTY.
FOR HER MAJESTY'S STATIONERY OFFICE.

1877.

Price One Shilling.

ORDNANCE SURVEY OF ENGLAND.

BOOK OF REFERENCE TO THE PLAN

OF THE

PARISH OF TORTINGTON

(HUNDRED OF AVISFORD),

IN THE

COUNTY OF SUSSEX,

CONTAINING 1115·886 ACRES.

MAJOR-GENERAL JOHN CAMERON, C.B., R.E., F.R.S.,

DIRECTOR-GENERAL OF THE ORDNANCE SURVEY.

LONDON:
PRINTED BY GEORGE E. EYRE AND WILLIAM SPOTTISWOODE,
PRINTERS TO THE QUEEN'S MOST EXCELLENT MAJESTY.
FOR HER MAJESTY'S STATIONERY OFFICE.

1877.

Price One Shilling.

[7412.—80.—4/77.]

on the
n inch,
uare of

f each

Book.

are in-

31·4.

et con-
double
to the

miles,

Scales

... W

... T

... T

Book

quent

–

.. C.F.
.. T.C.
. C.W.
.. Def.
.. T.S.

w the

ORDNANCE SURVEY OF ENGLAND

PARISH OF TORTINGTON

EXPLANATORY REMARKS.

The scale of the Parish Plans is the 1-2500th of the actual length on the ound, and is equal to 25·344 inches to a mile, or 3·157 chains to an inch, hich is very approximately equal to one square inch to one acre, the square of 0018 inch being equal to one acre.

The length of each sheet is 1½ miles, and the width 1 mile, the area of each eet is therefore 960 acres.

Each enclosure has a reference number to the area which is given in this Book.

The Braces (∫) on the plans are to indicate that the spaces so braced are inded under the same reference number.

The Altitudes in feet above the Mean Level of the Sea are written thus—31·4.

The Scale of the Plans of the County is 6 inches to a mile, and each sheet conins the same area as 16 sheets of the Parish Plans. There is therefore a double ference number to each sheet, as VI. 9., the Roman Numerals referring to the unty Plans, the Arabic Figures to the Parish Plans.

The dimensions of the sheets on the Six-inch scale being four miles by six miles, e area is twenty-four square miles, equal to 15,360 acres.

he following are the characters employed on the Ordnance Plans on the Scales of 1–2500, and 6 inches to a mile :—

ounty Names	C	Hundreds or Wards	W
rishes	P	Townships	T
xtra Parochial	E	Division of Townships	T

ntiquities ..... { ROMAN / Druidical or Saxon / Norman or Subsequent

The descriptions of the boundaries are shown by the following initials :—

entre of Stream	*C.S.*	Centre of Fence	*C.F.*
entre of Road	*C.R.*	Top of Cop	*T.C.*
ide of Stream or Drain ...	*S.S.* or *S.D.*	Centre of Wall	*C.W.*
oot of Hedge	*R.H.*	Defaced	*Def.*
ace of Wall	*F.W.*	Track of Stream	*T.S.*

Undefined ..... *Und.*

Where a change occurs in the boundaries, the symbol [o—o] is used to show the part at which the change takes place.

N.B.—To convert Decimal Fractions of an Acre into Roods and Perches, multiply the decimal first by 4 and then by 40, preserving the same number of decimals in the product:

Examples—

			Acres.				Acres.
			633·357				527·013
			4				4
			1·428				·052
			40				40
A.	R.	P.	17·120	A.	R.	P.	2·080
633	1	17		527	0	2	

TABLE

FOR CONVERTING DECIMAL PARTS OF AN ACRE INTO ROODS AND PERCHES.

Perch.	0 Rood.	1 Rood.	2 Roods.	3 Roods.	Perch.	0 Rood.	1 Rood.	2 Roods.	3 Roods.
0	·000	·250	·500	·750	21	·131	·381	·631	·881
1	·006	·256	·506	·756	22	.137	·387	·637	·887
2	·012	·262	·512	·762	23	·144	·394	·644	·894
3	·019	·269	·519	·769	24	·150	·400	·650	·900
4	·025	·275	·525	·775	25	·156	·406	·656	·906
5	·031	·281	·531	·781	26	·162	·412	·662	·912
6	·037	·287	·537	·787	27	·169	·419	·669	·919
7	·044	·294	·544	·794	28	·175	·425	·675	·925
8	·050	·300	·550	·800	29	·181	·431	·681	·931
9	·056	·306	·556	·806	30	·187	·437	·687	·937
10	·062	·312	·562	·812	31	·194	·444	·694	·944
11	·069	·319	·569	·819	32	·200	·450	·700	·950
12	·075	·325	·575	·825	33	·209	·456	·706	·956
13	·081	·331	·581	.831	34	·212	·462	·712	·962
14	·087	·337	·587	·837	35	·216	·469	·719	·969
15	·094	·344	·594	·844	36	·225	·475	·725	·975
16	·100	·350	·600	·850	37	·231	·481	·731	·981
17	·106	·356	·606	·856	38	·237	·487	·737	·987
18	·112	·362	·612	·862	39	·244	·494	·744	·994
19	.119	·369	·619	·869	40	·250	·500	·750	1·000
20	·125	·375	·625	·875					

PARISH OF TORTINGTON,

IN THE

COUNTY OF SUSSEX—(Western Division).

HUNDRED OF AVISFORD.

No. on Plan.	Area in Acres.	Remarks.	No. on Plan.	Area in Acres.	Remarks.
1	·382	Wood.	39	1·768	Pasture.
2	1·723	Wood.	40	·121	Pasture.
3	19·890	Arable, &c.	41	·520	Pasture.
4	·685	Wood.	42	·089	House and yards.
5	·636	Wood.	43	·040	Rough pasture.
6	·127	Houses and yard.	44	·863	Pasture.
7	·206	Road.	45	·573	Road.
8	6·768	Arable.	45a	·066	Shed and yard.
9	2·054	Wood.	46	1·643	Pasture, &c.
10	2·884	Road.	47	2·438	Pasture.
11	·080	Wood.	48	2·166	Pasture.
12	1·371	Houses, sheds, gardens, &c.	49	2·929	Pasture.
			50	3·288	Pasture, &c.
13	5·983	Pasture.	51	2·265	Pasture.
14	69·185	Wood.	52	1·802	Pasture.
15	2·156	Road.	53	3·019	Pasture.
16	·183	Houses, garden, &c.	54	·444	Sheds, yards, &c.
17	146·103	Wood.	55	·300	Gardens, &c.
18	·218	Wood.	56	3·480	Pasture, &c.
19	·628	Houses, gardens, &c.	57	·759	Marsh.
20	·467	Pasture.	58	·329	House, yard, garden, &c.
21	·375	House and garden.			
22	·049	House and yard.	59	3·542	Pasture.
23	2·499	Wood.	60	·517	Houses, garden, &c.
24	50·457	Wood.	61	2·328	Pasture.
25	1·878	Pasture.	62	·372	Road, &c.
26	·077	Shed and yards.	63	2·323	Pasture, &c.
27	2·411	Pasture.	64	1·506	Garden.
28	2·736	Pasture.	65	1·754	Pasture.
29	3·043	Pasture.	66	1·025	Pasture.
30	2·214	Pasture.	67	·908	Houses, yards, gardens, &c.
31	2·028	Pasture.			
32	2·605	Pasture.	68	1·561	Pasture, &c.
33	3·884	Pasture.	69	·623	Houses, rough pasture, &c.
34	2·417	Pasture.			
35	2·235	Pasture.	70	3·009	Pasture, &c.
36	2·969	Pasture.	71	2·020	Pasture.
37	·050	Stackyard.	72	3·186	Pasture.
38	2·310	Pasture, &c.	73	2·141	Pasture, &c.

No. on Plan.	Area in Acres.	Remarks.	No. on Plan.	Area in Acres.	Remarks.
74	·006	Pond.	124	17·725	Arable, &c.
75	1·285	Wood.	125	1·856	Pasture.
76	·489	Wood.	126	·214	Pond.
77	26·274	Arable, &c.	127	5·426	Pasture, &c.
78	1·590	Pasture.	128	·366	Houses, yards, gardens, &c.
79	·667	Rough pasture, &c.			
80	8·882	Arable.	129	5·255	Pasture.
81	6·665	Pasture, &c.	130	1·874	Farmsteading, &c.
82	6·512	Pasture.	131	27·815	Arable.
83	·287	Houses and yards.	132	1·079	Road, &c.
84	12·901	Arable, &c.	133	1·052	Pasture, &c.
85	22·578	Arable, &c.	134	·255	Wood.
86	7·545	Pasture, &c.	135	·437	Houses, garden, &c.
87	6·849	Arable.	136	·139	Wood.
88	4·891	Pasture.	137	1·362	Road, &c.
89	·175	Houses and yards.	138	4·680	Arable, &c.
90	40·299	Arable.	139	14·801	Arable.
91	6·236	Pasture.	140	5·145	Pasture.
92	7·285	Pasture.	141	7·806	Pasture.
93	12·099	Pasture.	142	2·501	Pasture.
94	10·827	Pasture.	143	·063	Houses and garden.
95	5·721	Pasture.	144	2·406	Pasture, &c.
96	·914	Wood, &c.	145	2·303	Pasture.
97	1·539	Osiers, &c.	146	2·731	Pasture, &c.
98	8·841	Arable.	147	·497	Road.
99	1·546	Osiers, &c.	148	17·843	Pasture, &c.
100	4·963	Pasture, &c.	149	3·900	Pasture, &c.
101	5·686	Pasture, &c.	150	11·423	Pasture, &c.
102	15·357	Pasture, &c.	151	6·178	Pasture, &c.
103	·320	Road, &c.	152	1·335	Pasture, &c.
104	1·527	Pasture.	153	·478	Pasture.
105	·104	Pond.	154	8·452	Road, &c.
106	·099	House, garden, &c.	155	7·426	Pasture, &c.
107	4·030	Pasture.	156	7·492	Pasture, &c.
108	2·027	Pasture.	157	3·384	Pasture, &c.
109	·610	Rough pasture.	158	15·893	Pasture, &c.
110	2·165	Farmsteading, &c.	159	9·000	Pasture, &c.
111	·250	Church and graveyard.	160	16·013	Pasture, &c.
			161	20·265	Pasture.
112	7·150	Pasture.	162	1·989	Pasture.
113	·122	House and garden.	163	·366	Pasture.
114	·270	Road.	164	13·770	Pasture, &c.
115	7·524	Houses, gardens, &c.	165	5·845	Pasture, &c.
116	4·277	Pasture.	166	9·248	Pasture.
117	·208	House, garden, &c.	167	4·658	Wood.
118	·401	Houses, yards, garden, &c.	168	8·275	Pasture.
			169	·362	Houses, gardens, &c.
119	·120	Wood.	170	2·777	Arable.
120	1·771	Road, &c.	171	·187	Pasture.
121	·496	Houses, gardens, &c.	172	·127	Marsh.
122	1·521	Rough pasture, &c.	173	·918	Pasture.
123	51·853	Pasture, &c.	174	2·963	Pasture.

No. on Plan.	Area in Acres.	Remarks.	No. on Plan.	Area in Acres.	Remarks.
175	·251	House and garden.	186	6·103	Arable.
176	3·983	Railway.	187	12·900	Pasture, &c.
177	1·115	Houses, garden, &c.	188	16·435	Pasture.
178	·553	Pasture.	189	·849	Pasture.
179	1·677	Pasture.	190	1·171	Rough pasture, &c.
180	18·303	Arable.	191	4·488	Pasture, &c.
181	5·423	Pasture.	192	·269	Marsh.
182	3·370	Pasture.	193	·147	Road, &c.
183	14·082	Pasture.			
184	7·405	Pasture, &c.		1115·886	
185	11·570	Arable.			

RECAPITULATION.

1091·490	Land.
·324	Water.
20·089	Roads.
3·983	Railways.
1115·886	Total area of the Parish of Tortington, in the County of Sussex.
13·948	Tidal water. } In the Hundred of Avisford, adjoining the Parish of Tortington.
7·490	Foreshore. } In the Hundred of Avisford, adjoining the Parish of Tortington.

INDEX TO PLACES

IN THE

PARISH OF TORTINGTON.

COUNTY OF SUSSEX.

Name of Place.	No. of Sheet.		Name of Place.	No. of Sheet.	
	6-inch scale.	25·344 in. scale.		6-inch scale.	25·344 in. scale.
Church - -	LXIII.	5	Stewards Copse -	LXIII.	1
			Scotland Barn -	LXII.	4
Ford Junction -	"	9			
			Tortington Works (Iron) - -	LXIII.	1
Old Place Farm -	"	5			
Old Priory Farm -	"	"	Tortington House -	"	5
			Tortington Common	LXII.	4
River Arun -	"	"	Tortington - -	LXIII.	5

LONDON:
Printed by George E. Eyre and William Spottiswoode,
Printers to the Queen's most Excellent Majesty.
For Her Majesty's Stationery Office.

DEPÔTS FOR THE SALE OF ORDNANCE MAPS, &c.

ENGLAND AND WALES.

1, Saint Martin's Place, Charing Cross—LONDON.

SCOTLAND.

Ordnance Survey Office, Post-office Buildings—EDINBURGH.

IRELAND.

Ordnance Survey Office, Phœnix Park—DUBLIN.

ORDNANCE SURVEY OF ENGLAND.

BOOK OF REFERENCE TO THE PLAN

OF THE

PARISH OF TREYFORD

(HUNDRED OF DUMPFORD),

IN THE

COUNTY OF SUSSEX,

CONTAINING 1273·487 ACRES.

LIEUT.-GENERAL SIR HENRY JAMES, R.E., F.R.S., F.G.S., &c.,
DIRECTOR-GENERAL OF THE ORDNANCE SURVEY.

LONDON:
PRINTED BY GEORGE E. EYRE AND WILLIAM SPOTTISWOODE,
PRINTERS TO THE QUEEN'S MOST EXCELLENT MAJESTY.
FOR HER MAJESTY'S STATIONERY OFFICE

1875.

Price One Shilling.

ORDNANCE SURVEY OF ENGLAND.

BOOK OF REFERENCE TO THE PLAN

OF THE

PARISH OF TREYFORD

(HUNDRED OF DUMPFORD),

IN THE

COUNTY OF SUSSEX,

CONTAINING 1273·487 ACRES.

LIEUT.-GENERAL SIR HENRY JAMES, R.E., F.R.S., F.G.S., &c.,

DIRECTOR-GENERAL OF THE ORDNANCE SURVEY.

LONDON:
PRINTED BY GEORGE E. EYRE AND WILLIAM SPOTTISWOODE,
PRINTERS TO THE QUEEN'S MOST EXCELLENT MAJESTY.
FOR HER MAJESTY'S STATIONERY OFFICE

1875.

Price One Shilling.

[7142.—50—5/75]

. on the
an inch,
square of

. of each

s Book.
ed are in-

—31·4.
heet con-
a double
ng to the

six miles

he Scales

..... W
..... T
..... T

Barron

Subsequent

als :—

.....C.F.
.....T.C.
..... C.W.
.....Def.
.....T.S.

o show the

ORDNANCE SURVEY OF ENGLAND

PARISH OF TREYFORD

Co SUSSEX

INDEX TO THE SHEETS

Published on the Scale of $\frac{1}{2500}$ or 25·344 Inches to a Mile

Published on the Scale of 2500 or 25·344 Inches to a Mile

EXPLANATORY REMARKS.

The scale of the Parish Plans is the 1-2500th of the actual length on the ground, and is equal to 25·344 inches to a mile, or 3·157 chains to an inch, which is very approximately equal to one square inch to one acre, the square of 1·0018 inch being equal to one acre.

The length of each sheet is 1½ miles, and the width 1 mile, the area of each sheet is therefore 960 acres.

Each enclosure has a reference number to the area which is given in this Book.

The Braces (ʃ) on the plans are to indicate that the spaces so braced are included under the same reference number.

The Altitudes in feet above the Mean Level of the Sea are written thus—31·4.

The Scale of the Plans of the County is 6 inches to a mile, and each sheet contains the same area as 16 sheets of the Parish Plans. There is therefore a double reference number to each sheet, as VI. 9., the Roman Numerals referring to the County Plans, the Arabic Figures to the Parish Plans.

The dimensions of the sheets on the Six-inch scale being four miles by six miles the area is twenty-four square miles, equal to 15,360 acres.

The following are the characters employed on the Ordnance Plans on the Scales of 1–2500, and 6 inches to a mile :—

County Names	C	Hundreds or Wards	W
Parishes	P	Townships	T
Extra Parochial	E	Division of Townships	T

Antiquities ..... { ROMAN / Druidical or Saxon / Norman or Subsequent

The descriptions of the boundaries are shown by the following initials :—

Centre of Stream	*C.S.*	Centre of Fence	*C.F.*
Centre of Road	*C.R.*	Top of Cop	*T.C.*
Side of Stream or Drain	*S.S.* or *S.D.*	Centre of Wall	*C.W.*
Root of Hedge	*R.H.*	Defaced	*Def.*
Face of Wall	*F.W.*	Track of Stream	*T.S.*

Undefined ..... *Und.*

Where a change occurs in the boundaries, the symbol [o—o] is used to show the part at which the change takes place.

N.B.—To convert Decimal Fractions of an Acre into Roods and Perches, multiply the decimal first by 4 and then by 40, preserving the same number of decimals in the product.

Examples—

A.	R.	P.	Acres.	A.	R.	P.	Acres.
			633·357				527·013
			4				4
			1·428				·052
			40				40
633	1	17	17·120	527	0	2	2·080

TABLE

FOR CONVERTING DECIMAL PARTS OF AN ACRE INTO ROODS AND PERCHES.

Perch.	0 Rood.	1 Rood.	2 Roods.	3 Roods.	Perch.	0 Rood.	1 Rood.	2 Roods.	3 Roods.
0	·000	·250	·500	·750	21	·131	·381	·631	·881
1	·006	·256	·506	·756	22	·137	·387	·637	·887
2	·012	·262	·512	·762	23	·144	·394	·644	·894
3	·019	·269	·519	·769	24	·150	·400	·650	·900
4	·025	·275	·525	·775	25	·156	·406	·656	·906
5	·031	·281	·531	·781	26	·162	·412	·662	·912
6	·037	·287	·537	·787	27	·169	·419	·669	·919
7	·044	·294	·544	·794	28	·175	·425	·675	·925
8	·050	·300	·550	·800	29	·181	·431	·681	·931
9	·056	·306	·556	·806	30	·187	·437	·687	·937
10	·062	·312	·562	·812	31	·194	·444	·694	·944
11	·069	·319	·569	·819	32	·200	·450	·700	·950
12	·075	·325	·575	·825	33	·209	·456	·706	·956
13	·081	·331	·581	·831	34	·212	·462	·712	·962
14	·087	·337	·587	·837	35	·216	·469	·719	·969
15	·094	·344	·594	·844	36	·225	·475	·725	·975
16	·100	·350	·600	·850	37	·231	·481	·731	·981
17	·106	·356	·606	·856	38	·237	·487	·737	·987
18	·112	·362	·612	·862	39	·244	·494	·744	·994
19	·119	·369	·619	·869	40	·250	·500	·750	1·000
20	·125	·375	·625	·875					

PARISH OF TREYFORD,

IN THE

COUNTY OF SUSSEX—(Western Division).

HUNDRED OF DUMPFORD.

No. on Plan.	Area in Acres.	Remarks.	No. on Plan.	Area in Acres.	Remarks.
1	7·156	Furze.	40	·377	Road.
2	·130	Pasture.	41	6·402	Arable.
3	·450	Railway.	42	·555	Houses, gardens, &c.
4	1·046	Railway.	43	5·993	Pasture.
5	4·925	Pasture, &c.	44	14·215	Pasture.
6	1·982	Pasture.	45	2·181	Pasture.
7	·437	House, garden, &c.	46	·092	Wood.
8	·836	Wood.	47	·668	Wood.
9	13·265	Pasture.	48	26·087	Pasture.
10	·330	Wood.	49	·283	House, gardens, &c.
11	4·400	Pasture.	50	·113	Water.
12	·387	Wood.	51	11·531	Pasture.
13	5·676	Arable.	52	30·870	Wood.
14	·275	House, garden, &c.	53	7·484	Pasture.
15	11·946	Arable, &c.	54	9·029	Pasture.
16	·137	Wood.	55	6·353	Pasture.
17	17·408	Arable.	56	1·395	Houses, gardens, &c.
18	5·467	Arable.	57	10·089	Pasture.
19	6·798	Arable.	58	6·093	Pasture.
20	·859	Church and ground.	59	2·179	Wood.
21	1·099	Pasture.	60	5·093	Pasture.
22	·437	House, garden, &c.	61	2·779	Pasture.
23	·686	Road.	62	2·905	Pasture.
24	20·980	Arable.	63	·300	Wood.
25	·394	House, garden, &c.	64	11·583	Arable.
26	·436	Houses, gardens, &c.	65	6·876	Arable.
27	1·152	Pasture.	66	6·060	Arable.
28	4·622	Pasture.	67	13·545	Arable.
29	·378	Pasture.	68	2·139	Pasture.
30	5·117	Pasture.	69	·685	Wood.
31	3·231	Pasture.	70	13·347	Pasture.
32	7·644	Arable.	71	4·582	Arable.
33	3·604	Arable.	72	·964	Wood.
34	·292	Wood.	73	5·059	Pasture.
35	5·627	Arable.	74	4·069	Wood.
36	4·313	Arable.	75	17·333	Pasture.
37	5·884	Arable.	76	·151	Stackyard.
38	13·958	Arable.	77	4·342	Wood.
39	3·765	Road, &c.	78	7·802	Pasture.

No. on Plan.	Area in Acres.	Remarks.	No. on Plan.	Area in Acres.	Remarks.
79	12·189	Pasture.	122	7·966	Arable.
80	3·643	Pasture.	123	·470	House, garden, &c.
81	7·067	Pasture.	124	11·086	Arable.
82	4·740	Pasture.	125	8·340	Arable, &c.
83	5·811	Pasture.	126	6·876	Arable.
84	6·446	Pasture.	127	85·442	Pasture, &c.
85	9·348	Pasture, &c.	128	5·601	Arable.
86	6·810	Pasture.	129	3·255	Arable.
87	·431	Wood.	130	·965	Wood.
88	4·560	Pasture.	131	5·045	Arable, &c.
89	·413	Road.	132	32·576	Arable, &c.
90	3·608	Garden.	133	1·272	Arable.
91	·271	Fir plantation.	134	1·206	Road, &c.
92	·261	Church and ground.	135	3·448	Arable.
93	1·970	Farmsteading.	136	·741	Road, &c.
94	1·143	Pasture.	137	9·860	Arable.
95	9·631	Arable.	138	2·492	Pasture.
96	·379	Road.	139	·838	Farmsteading.
97	4·787	Pasture.	140	·626	Orchard.
98	·790	Pasture.	141	1·616	Pasture.
99	·320	Houses, gardens, &c.	142	1·001	Houses, gardens, &c.
100	·460	Road.	143	·061	House, sheds, &c.
101	5·108	Pasture.	144	·148	Wood.
102	·821	Pasture.	145	·479	Garden.
103	·518	Pasture.	146	2·890	Pasture.
104	·446	Houses, gardens, &c.	147	8·350	Arable.
105	·251	Pasture.	148	6·555	Arable.
106	·561	Osiers.	149	9·844	Arable.
107	·172	House and garden.	150	8·212	Arable.
108	6·664	Pasture, &c.	151	10·337	Arable.
109	1·801	Pasture, &c.	152	144·842	Rough pasture, bushes, &c.
110	·113	Wood.			
111	3·242	Pasture.	153	58·066	Wood, &c.
111a	·888	Pasture.	154	23·686	Arable.
112	15·370	Wood, &c.	155	·850	Wood.
113	·299	House and garden.	156	22·782	Arable.
114	4·286	Arable.	157	·741	Houses, gardens, &c.
115	3·402	Road, &c.	158	13·959	Rough pasture, &c.
116	8·727	Pasture.	159	·770	House and garden.
117	17·233	Arable.	160	170·038	Wood.
118	4·895	Arable.			
119	7·796	Arable.		1273·487	
120	12·910	Arable.			
121	·442	Road.			

RECAPITULATION.

Area in Acres.	
1260·007	Land.
·113	Water.
11·871	Roads.
1·496	Railways.
1273·487	Total area of the Parish of Treyford, in the County of Sussex.

INDEX TO PLACES

IN THE

PARISH OF TREYFORD.

COUNTY OF SUSSEX.

Name of Place.	No. of Sheet. 6-inch scale.	No. of Sheet. 25·344 in. scale.
Buriton Farm -	XXXIV.	5
Buriton Hanger -	"	5, 9
Church (disused) -	"	5
Dairyhouse - -	"	2
Devils Jumps (Barrows) -	"	5
Gravets - -	"	1
Home Farm -	"	5
Inhams Wood -	"	1, 2
London and South-Western Railway (Midhurst Branch) -	XXI. XXXIV.	14 2
Manor Farm -	XXXIV.	5
Newhouse Farm -	"	2
Philliswood Farm -	"	9
Philliswood Down	"	5, 9
Philliswood Cottage	"	9
Phillis Wood -	"	9, 13
Rook Clift - -	"	5
St. Peter's Church (Rectory) - -	"	1
Treyford - -	"	5
Treyford Hill -	"	5, 6

LONDON:
Printed by George E. Eyre and William Spottiswoode,
Printers to the Queen's most Excellent Majesty.
For Her Majesty's Stationery Office.

ORDNANCE SURVEY OF ENGLAND.

BOOK OF REFERENCE TO THE PLAN

OF THE

PARISH OF TROTTON

(HUNDRED OF DUMPFORD, AND LIBERTY OF ST. JOHN, DET. No. 2),

IN THE

COUNTY OF SUSSEX,

CONTAINING 3863·056 ACRES.

LIEUT.-GENERAL SIR HENRY JAMES, R.E., F.R.S., F.G.S., &c.,
DIRECTOR-GENERAL OF THE ORDNANCE SURVEY.

LONDON:
PRINTED BY GEORGE E. EYRE AND WILLIAM SPOTTISWOODE,
PRINTERS TO THE QUEEN'S MOST EXCELLENT MAJESTY.
FOR HER MAJESTY'S STATIONERY OFFICE.

1875.

Price One Shilling and Sixpence.

[7142.—50—5/75.]

the
inch,
re of

each

ok.
e in-

·4.
con-
ouble
the

miles,

scales

W
T
T

nx

ment

.
.C.F.
.T.C.
C.W.
.Def.
.T.S.

w the

ORDNANCE SURVEY OF ENGLAND

PARISH OF TROTTON & Do. *(Det Nos 1 2 3 & 4)*

Co. SUSSEX

INDEX TO THE SHEETS

Published on the Scale of $\frac{1}{2500}$ *or 25·344 Inches to a Mile*

Scale of this Index One Inch to a Mile.

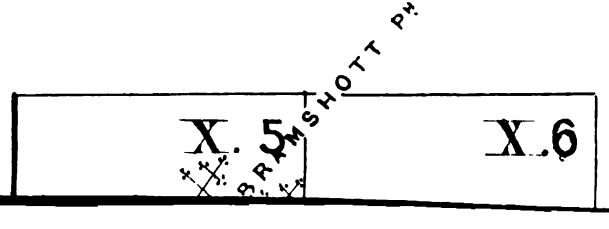

on the
an inch,
quare of

of each

Book.
d are in-

–31·4.
neet con-
a double
ng to the

six miles

ne Scales

..... W
..... T
..... T

Saxon

ubsequent

ls :—
..... C.F.
..... T.C.
..... C.W.
..... Def.
..... T.S.

show the

N.B.—To convert Decimal Fractions of an Acre into Roods and Perches, multiply the decimal first by 4 and then by 40, preserving the same number of decimals in the product.

Examples—

	Acres.		Acres.
	633·357		527·013
	4		4
	1·428		·052
	40		40
A. R. P.	17·120	A. R. P.	2·080
633 1 17		527 0 2	

TABLE

FOR CONVERTING DECIMAL PARTS OF AN ACRE INTO ROODS AND PERCHES.

Perch.	0 Rood.	1 Rood.	2 Roods.	3 Roods.	Perch.	0 Rood.	1 Rood.	2 Roods.	3 Roods.
0	·000	·250	·500	·750	21	·131	·381	·631	·881
1	·006	·256	·506	·756	22	.137	·387	·637	·887
2	·012	·262	·512	·762	23	·144	·394	·644	·894
3	·019	·269	·519	·769	24	·150	·400	·650	·900
4	·025	·275	·525	·775	25	·156	·406	·656	·906
5	·031	·281	·531	·781	26	·162	·412	·662	·912
6	·037	·287	·537	·787	27	·169	·419	·669	·919
7	·044	·294	·544	·794	28	·175	·425	·675	·925
8	·050	·300	·550	·800	29	·181	·431	·681	·931
9	·056	·306	·556	·806	30	·187	·437	·687	·937
10	·062	·312	·562	·812	31	·194	·444	·694	·944
11	·069	·319	·569	·819	32	·200	·450	·700	·950
12	·075	·325	·575	·825	33	·209	·456	·706	·956
13	·081	·331	·581	.831	34	·212	·462	·712	·962
14	·087	·337	·587	·837	35	·216	·469	·719	·969
15	·094	·344	·594	·844	36	·225	·475	·725	·975
16	·100	·350	·600	·850	37	·231	·481	·731	·981
17	·106	·356	·606	·856	38	·237	·487	·737	·987
18	·112	·362	·612	·862	39	·244	·494	·744	·994
19	.119	·369	·619	·869	40	·250	·500	·750	1·000
20	·125	·375	·625	·875					

PARISH OF TROTTON,

IN THE

COUNTY OF SUSSEX—(Western Division).

HUNDRED OF DUMPFORD, AND LIBERTY OF ST. JOHN (Detached, No. 2).

No. on Plan.	Area in Acres.	Remarks.
		Hundred of Dumpford.
1	3·417	Wood.
2	1·343	House, ornamental ground, &c.
3	5·128	Pasture, &c.
4	1·776	Pasture.
5	2·310	Pasture, &c.
6	3·701	Rough pasture, &c.
7	2·341	Arable.
8	·716	Wood.
9	3·265	Arable.
10	·426	House, garden, &c.
11	1·910	Nursery.
12	·802	Garden, &c.
13	7·790	Rough pasture, &c.
14	·287	Arable.
14a	·180	Garden, &c.
15	156·031	Rough pasture, &c.
15a	·215	Wood.
16	·110	Water.
17	·120	Water.
18	34·703	Wood.
19	2·008	Pasture.
20	3·917	Arable.
21	10·058	Arable.
22	5·448	Rough pasture.
23	2·994	Wood.
24	·632	Road.
25	2·440	Brushwood.
26	7·466	Arable.
27	6·706	Arable.
28	5·679	Arable.
29	·238	House.
30	·283	House, garden, &c.
31	2·757	Rough pasture.
32	20·733	Pond.
33	1·060	Rough pasture, &c.
34	1·839	Pond.
35	1·563	Wood.
36	·679	Water.
37	10·479	Arable.
38	13·565	Arable.
39	6·281	Arable.
40	12·840	Brushwood.
40a	4·628	Arable.
41	·587	Road.
42	2·921	Brushwood.
43	6·161	Wood.
44	10·882	Arable.
45	5·475	Arable.
46	4·048	Arable.
47	9·191	Wood.
48	4·126	Road.
49	288·823	Rough pasture.
49a	·841	Houses, gardens, &c.
50	4·314	Houses, ornamental ground, &c.
51	10·525	Arable.
52	14·635	Pasture.
53	3·134	Brushwood.
54	3·186	Arable.
55	35·816	Arable.
55a	1·186	Farmsteading.
56	10·895	Railway.
57	2·544	Brushwood.
58	1·979	Brushwood.
59	7·902	Rough pasture.
60	5·334	Wood, &c.
60a	·630	Road.
61	7·432	Brushwood.
62	6·675	Rough pasture, &c.
63	8·175	Arable.
64	17·635	Arable, houses, &c.
65	1·556	Farmsteading.
66	26·035	Arable.
67	11·145	Arable.
68	4·657	Furze.

No. on Plan.	Area in Acres.	Remarks.	No. on Plan.	Area in Acres.	Remarks.
69	10·485	Arable.	118	·139	Road.
70	2·551	Arable.	119	3·677	Pasture.
71	6·042	Wood.	120	2·686	Wood.
72	·163	Road.	121	3·474	Pasture.
73	2·463	Wood.	122	10·464	Arable, &c.
74	5·047	Wood.	123	9·480	Wood, &c.
75	26·531	Rough pasture.	124	5·606	Arable.
75a	·270	Road.	125	8·642	Arable.
76	149·182	Wood.	126	5·313	Arable.
77	9·352	Arable.	127	7·229	Arable.
78	8·948	Arable.	128	4·815	Arable, &c.
79	4·885	Pasture, &c.	129	5·957	Arable, &c.
80	·725	Farmsteading.	130	7·261	Arable.
81	6·918	Pasture, &c.	131	5·152	Arable.
82	1·253	Arable.	132	·234	Wood.
83	·190	Road.	133	3·642	Pasture, &c.
84	1·415	Pasture.	134	9·599	Pasture, &c.
85	2·895	Pasture, &c.	135	2·663	Pasture, &c.
86	11·231	Pasture, &c.	136	4·692	Pasture, &c.
87	8·492	Arable.	137	·320	Road.
88	2·374	Road.	138	3·597	Pasture, &c.
89	5·092	Pasture.	139	6·704	Wood.
90	3·648	Arable, &c.	140	18·973	Wood.
91	6·051	Arable, &c.	141	1·212	Pasture, &c.
92	4·455	Pasture.	142	5·704	Arable.
93	6·478	Arable.	143	·902	Wood.
94	3·677	Arable.	144	4·104	Arable.
95	5·955	Arable.	145	·679	Arable.
96	4·723	Wood.	146	·302	Houses, garden, &c.
97	5·473	Rough pasture.	147	·236	House, garden, &c.
98	·340	Church and graveyard.	148	·174	House, pasture, &c.
			149	·150	House, garden, &c.
99	·270	Wood.	150	15·915	Pasture, &c.
100	3·367	Rough pasture.	151	4·686	Pasture, &c.
101	2·021	House, ornamental ground, &c.	152	2·927	Pasture.
			153	·064	Garden.
102	3·429	Furze, &c.	154	4·646	Road.
103	7·885	Arable.	155	5·326	Pasture, &c.
104	6·023	Furze.	156	·587	Pasture.
105	12·483	Wood.	157	1·164	Water.
106	·903	Houses, gardens, &c.	158	·158	Water.
107	·106	Water.	159	4·233	Ornamental ground, house, &c.
108	1·922	Wood, &c.			
109	·820	Houses, gardens, &c.	160	7·810	Pasture.
110	3·839	Pasture.	161	1·201	Road.
111	·325	Rough pasture.	162	·140	Houses, &c.
112	1·035	Arable, &c.	163	3·960	Arable.
113	6·397	Wood, &c.	164	6·063	Pasture.
114	2·569	Pasture, &c.	165	68·893	Wood.
115	4·088	Arable, &c.	166	6·416	Pasture.
116	1·121	Road.	167	·407	Water.
117	·779	Farmsteading.	168	2·935	Arable.

No. on Plan.	Area in Acres.	Remarks.	No. on Plan.	Area in Acres.	Remarks.
169	·283	Wood.	221	6·926	Pasture.
170	3·405	Wood.	222	7·046	Pasture.
171	8·147	Pasture.	223	6·609	Pasture.
172	9·624	Pasture.	224	2·808	Pasture.
173	2·109	Pasture, &c.	225	3·869	Pasture.
174	·146	Garden.	226	5·491	Arable.
175	1·244	Water.	227	4·919	Arable, &c.
176	4·877	Arable.	228	6·433	Arable.
177	2·183	Pasture.	229	1·647	Road.
178	·552	Houses, garden, &c.	230	7·309	Arable.
179	·411	Pasture.	231	5·459	Arable.
180	3·474	Pasture, &c.	232	9·110	Arable.
181	·095	Rough pasture.	232a	4·441	Road.
182	5·458	Rough pasture.	233	2·433	Pasture.
183	4·707	Arable.	234	10·986	Arable.
184	2·467	Pasture.	235	2·957	Arable.
185	·793	Houses, garden, &c.	236	14·092	Arable.
186	1·569	Pasture.	236a	·293	Houses, garden, &c.
187	5·074	Pasture.	237	1·029	Farmsteading.
188	1·619	Pasture.	238	2·389	Pasture.
189	·198	Houses, garden, &c.	239	2·739	Arable, &c.
190	1·522	Rough pasture.	240	·104	Wood, &c.
191	3·725	Pasture, &c.	241	1·056	Pasture, &c.
192	1·357	Wood.	242	8·657	Pasture.
193	4·041	Pasture, &c.	243	4·720	Arable.
194	2·327	Pasture, &c.	244	14·442	Wood.
195	·728	Farmsteading.	245	4·303	Arable.
196	2·864	Pasture, &c.	246	5·287	Pasture.
197	1·122	Pasture, &c.	247	·705	House and garden.
198	4·263	Arable, &c.	248	·165	Houses and yard.
199	1·093	Road.	249	6·318	Arable.
200	40·209	Wood.	250	1·494	Wood, &c.
201	·603	Road (part of).	251	3·965	Arable.
202	2·198	Pasture.	252	6·779	Arable.
203	1·235	Pasture.	253	4·092	Road.
204	·371	House, gardens, &c.	254	6·239	Arable.
205	·993	Wood.	255	10·878	Arable, &c.
206	1·397	House, garden, &c.	256	·603	Rough pasture, &c.
207	174·852	Wood.	257	2·977	Road.
208	1·374	House, garden, &c.	258	1·734	Arable.
209	2·400	Pasture.	259	11·030	Wood.
210	1·453	Houses, gardens, &c.	260	·716	Road.
211	2·260	Arable.	261	2·927	Wood.
212	2·443	Wood.	262	·197	Road.
213	·721	Houses, garden, &c.	263	3·662	Wood.
214	·229	Road.	264	1·131	Road.
215	1·079	Houses, gardens, &c.	265	7·548	Arable.
216	3·868	Pasture, &c.	266	2·033	Wood.
217	·519	House, garden, &c.	266a	1·414	Road.
218	3·572	Pasture.	267	1·065	Arable.
219	3·903	Pasture.	268	8·318	Arable.
220	6·445	Pasture.	269	9·771	Arable.

No. on Plan.	Area in Acres.	Remarks.	No. on Plan.	Area in Acres.	Remarks.
270	12·096	Arable.	319	4·456	Arable.
271	·799	Road.	320	8·539	Arable.
272	13·501	Arable.	321	4·177	Arable.
273	18·335	Arable.	322	·653	Farmsteading.
274	1·313	Houses, gardens, &c.	323	13·084	Pasture.
275	5·535	Arable, &c.	323a	1·225	Road.
276	14·500	Wood.	324	7·340	Pasture.
277	13·423	Arable.	325	3·556	River.
278	15·775	Arable.	326	5·475	Pasture.
279	13·127	Arable.	327	·498	Church and ground.
280	24·182	Arable.	328	1·674	Pasture, &c.
281	27·896	Arable.	329	·590	Arable.
282	9·085	Arable.	330	3·927	Pasture.
283	·914	Farmsteading.	331	·640	Houses and garden.
284	49·748	Wood.	332	3·411	Arable.
285	4·125	Arable.	333	4·696	Arable.
286	6·900	Road.	334	·360	Arable.
287	1·071	Road.	335	·140	Wood.
288	·718	Wood.	336	1·624	Houses, gardens, &c.
289	1·083	Wood.	337	·355	House, garden, &c.
290	18·563	Arable.	338	·243	Water.
291	12·234	Arable.	339	·382	Wood.
291a	·273	Road.	340	9 919	Arable.
292	4·692	Arable.	341	12·709	Arable.
293	2·434	Pasture.	342	4·285	Arable.
294	4·115	Pasture.	343	5·275	Arable, &c.
295	2·348	Pasture.	344	8·418	Arable.
296	7·080	Pasture, &c.	345	1·435	Wood.
297	2·927	Pasture.	346	2·341	Arable, &c.
298	1·419	Houses, ornamental ground, &c.	347	10·093	Arable.
			348	1·756	Pasture, &c.
299	2·199	Houses, gardens, &c.	349	2·157	Pasture.
300	·115	Wood.	350	·831	River.
301	6·337	Houses, ornamental ground. &c.	351	18·299	Pasture.
			352	9·995	Arable.
302	·198	Stackyard.	353	5·801	Arable.
303	16·833	Arable.	354	6·072	Arable.
304	15·727	Arable.	355	5·704	Arable.
305	17·889	Arable.	356	24·220	Arable.
306	5·157	Arable, &c.	357	10·899	Arable.
307	·380	Road.	358	·420	Houses, road, &c.
308	18·077	Arable.	359	8·722	Arable.
309	1·093	Road.	360	12·843	Arable.
310	19·220	Arable.	361	6·623	Pasture.
311	10·953	Wood.	362	·642	Marsh.
312	39·791	Arable.	363	5·596	Pasture.
313	14·120	Pasture, &c.	364	9·485	Arable.
314	10·566	Pasture, &c.	365	9·009	Arable.
315	4·568	Wood.	366	8·352	Arable.
316	4·159	Pasture.	367	·553	Road.
317	·600	Wood.	368	13·167	Wood.
318	·663	Pasture.	369	2·263	River.

No. on Plan.	Area in Acres.	Remarks.
370	·126	Wood.
371	1·597	Pasture.
372	13·758	Arable, &c.
373	1·794	Wood.
374	3·665	Pasture, &c.
375	6·336	Pasture, &c.
376	·245	Wood.
377	·444	Pasture.
378	22·726	Pasture.
379	1·119	Wood.
380	12·351	Pasture, &c.
381	·050	Railway (part of).
382	23·785	Pasture, &c.
383	14·244	Pasture.
384	28·996	Pasture, &c.
385	2·083	Wood.
386	5·801	Pasture, &c.
387	6·360	Pasture, &c.
388	1·685	Pasture, &c.
389	·879	Pasture.
390	2·687	Pasture, &c.
391	1·828	Pasture.
392	7·947	Arable.
393	11·479	Arable.
394	·779	Road.
395	·270	Stackyard.
396	·793	Houses, garden, &c.
397	28·161	Pasture, &c.
398	·504	Wood.
399	4·243	Pasture.
400	·754	Houses, garden, &c.
401	·549	Pasture, &c.
402	6·082	Pasture, &c.
403	6·481	Pasture, &c.
404	·123	Shed and yards (part of).
405	7·783	Pasture.
406	5·328	Wood.
407	10·366	Pasture, &c.
408	12·813	Pasture, &c.
409	16·981	Pasture, &c.
410	·714	Marsh.
411	7·178	Pasture, &c.
412	14·793	Arable.
412a	3·248	Pasture, &c.
413	3·643	Pasture.
414	4·424	Pasture.
415	24·468	Arable.
416	4·510	Road.
417	2·016	Pasture.
418	1·550	Farmsteading.
419	·499	Pasture.
420	·673	Pasture.
421	10·019	Pasture.
422	·989	Stream.
423	8·775	Arable.
424	·619	Rough pasture.
425	9·213	Pasture.
426	·098	Water.
427	1·420	Houses, gardens, &c.
428	·987	Road.
429	·245	House, garden, &c.
430	·360	Houses, garden, &c.
431	12·598	Arable.
432	1·499	Osiers.
433	5·201	Pasture, &c.
434	57·625	Arable.
435	18·640	Wood.
436	4·493	Pasture, &c.
437	28·672	Arable.
438	10·605	Arable.
439	11·614	Arable, &c.
440	10·743	Arable.
441	·661	Farmsteading.
442	·862	Pasture.
443	15·191	Arable, &c.
444	·816	Road.
445	16·940	Arable.
446	·351	House, garden, &c.
447	·312	Wood.
448	·213	Wood.
449	·712	Wood.
450	7·311	Rough pasture, &c.
451	·941	Road.
452	75·946	Rough pasture.
453	3·069	Rough pasture.
454	23·731	Wood.
455	2·494	Arable.
	3543·736	

RECAPITULATION.

3442·985	Land.
55·266	Roads.
34·540	Water.
10·945	Railways.
3543·736	Area of the part of the Parish of Trotton (Proper) in the Hundred of Dumpford.

Liberty of St. John (Detached, No. 2).

No. on Plan.	Area in Acres.	Remarks.
1	10·201	Arable.
2	4·326	Arable, &c.
3	12·859	Wood.
4	4·705	Arable.
5	5·698	Arable.
6	·879	Farmsteading.
7	2·052	Pasture.
8	3·128	Pasture, &c.
	43·848	Area of the part of the Parish of Trotton (Proper) in the Liberty of St. John (Detached, No. 2).

Parish of Trotton (Detached, No. 1).

No. on Plan.	Area in Acres.	Remarks.
1	8·887	Arable.
2	·866	Arable, &c.
3	·177	House and garden.
4	1·978	Pasture.
5	1·070	Wood, &c.
6	3·933	Arable.
7	·547	House, garden, &c.
8	6·631	Arable.
9	3·877	Arable, &c.
10	2·646	Pasture, &c.
11	3·184	Arable.
12	·709	Wood, &c.
13	5·200	Arable.
14	·231	Garden, &c.
15	·240	Farmsteading (part of).
16	8·938	Arable, &c.
17	7·081	Pasture.
18	3·724	Arable, &c.
	59·919	Area of the Parish of Trotton (Detached, No. 1).

Parish of Trotton (Detached, No. 2).

No. on Plan.	Area in Acres.	Remarks.
1	1·539	Ornamental ground, house, &c.
2	22·607	Wood.
	24·146	Area of the Parish of Trotton (Detached, No. 2).

Parish of Trotton (Detached, No. 3).

No. on Plan.	Area in Acres.	Remarks.
1	5·913	Pasture, &c.
2	·784	Houses, gardens, &c.
	6·697	Area of the Parish of Trotton (Detached, No. 3).

Parish of Trotton (Detached, No. 4).

No. on Plan.	Area in Acres.	Remarks.
1	3·917	Pasture, &c.
2	2·019	Pasture.
3	7·130	Pasture.
4	1·231	Pasture, &c.
5	1·470	Houses, gardens, &c.
6	·582	Wood.
7	·679	Pasture.
8	·175	Pasture.
9	·616	Pasture.
10	4·820	Pasture.
11	·178	Osiers.
12	7·601	Pasture.
13	2·164	Pasture.
14	·307	Wood.
15	·663	Pasture.
16	1·572	Pasture, &c.
17	7·304	Pasture.
18	5·331	Pasture.
19	7·191	Pasture.
20	1·561	Wood.
21	7·543	Wood.
22	·796	House, garden, &c.
23	1·140	Brickworks.
24	1·595	Pasture.
25	3·175	Pasture.

No. on Plan.	Area in Acres.	Remarks.
26	·671	Pasture.
27	4·317	Pasture.
28	·327	Embankment.
29	·425	Embankment.
30	5·101	Pasture.
31	1·868	Road.
32	2·462	Rough pasture.
33	·354	House, garden, &c.
34	·238	Pasture.
35	·699	Wood.
36	6·956	Pasture.
37	6·845	Arable.
38	2·650	Pasture.
39	·469	Houses, gardens, &c.
40	4·941	Railway.
41	12·110	Wood, &c.
42	·187	Wood, &c.
43	6·554	Wood, &c.
44	45·265	Wood, &c.
45	4·226	Pasture.
46	3·046	Pasture.
47	4·239	Pasture.
	184·710	

RECAPITULATION.

177·901	Land.
1·868	Roads.
4·941	Railways.
184·710	Area of the Parish of Trotton (Detached, No. 4).

RECAPITULATION FOR THE PARISH.

3755·496	Land.
57·134	Roads.
34·540	Water.
15·886	Railways.
3863·056	Total area of the Parish of Trotton, in the County of Sussex.

1755·675	Area of the Parish of Trotton inside the Parliamentary Boundary of the Borough of Midhurst.
2107·381	Area of the Parish of Trotton outside the Parliamentary Boundary of the Borough of Midhurst.

⁂ The detached portions of the Parish are all in the Hundred of Dumpford.

INDEX TO PLACES

IN THE

PARISH OF TROTTON.

COUNTY OF SUSSEX.

Name of Place.	No. of Sheet. 6-inch scale.	No. of Sheet. 25·344 in. scale.
Black Pond -	XXI.	10
Chapel Common -	X.	9, 10, 13
Canhouse Farm -	XXI.	1
	X.	13
Cartersland - -	"	14
Common Wood -	XXI.	1
Cumbers Farm -	"	6, 10
Cumberspark Wood	"	9, 10
Dumpford Farm -	"	13
Dumpford Park -	"	"
Dumpford Manor House - -	"	14
Forest Lodge -	X.	5
Folly Pond -	"	5, 9
Greats Trippetts Farm - -	XXI.	1, 2
Gatehouse - -	"	6
Goldrings Plantation - -	"	14
Goldrings Warren	"	"
Goldrings Farm -	"	"
Hatch Hanger -	X.	"
London and South Western Railway (Portsmouth Direct) - -	"	9, 10
Lovehill Farm -	XXI.	10
Milland Farm -	X.	"
Maysleith Hanger	"	13, 14
Milland House -	X.	14
Maysleith - -	"	"
Milland Marsh -	"	"
Park Copse -	XXI.	13
Ripsley Farm -	X.	9, 10
Ripsley House -	"	10
Rondle Wood -	XXI.	1, 5
River Rother (part of) - -	"	9, 10
Rectory - -	"	10
St. Luke's Church	X.	13
Stone Wood -	XXI.	6
St. George's Church (Rectory) -	"	10
Ship Copse -	"	5
Trotton Marsh -	"	1
The Mount -	"	9, 10
Trotton House -	"	10
Trotton - -	"	"
Trotton Common -	"	10, 14
Vicarage - -	X.	13
Woolmer Forest -	"	5, 9
WheatsheafCommon	"	6, 10
White's Farm -	XXI.	10
Yaorkcroft Farm -	X.	9

PARISH OF TROTTON (DETACHED, No. 1).

Bobbolds Farm -	XXI.	2

Name of Place.	No. of Sheet. 6-inch scale.	No. of Sheet. 25·344 in. scale.
PARISH OF TROTTON (DETACHED, No. 2).		
Borden Wood -	XXI.	2, 6
PARISH OF TROTTON (DETACHED, No. 4).		
Ingrams Green -	XXI.	14
	XXXIV.	2
Ingrams Farm -	XXXIV.	2
Ingrams Copse -	"	"
London and South Western Railway (Midhurst Branch)	"	"
Pipers Wood -	"	"

LONDON:
Printed by George E. Eyre and William Spottiswoode,
Printers to the Queen's most Excellent Majesty.
For Her Majesty's Stationery Office.

DEPÔTS FOR THE SALE OF ORDNANCE MAPS, &c.

ENGLAND AND WALES.

1, Saint Martin's Place, Charing Cross—LONDON.

SCOTLAND.

Ordnance Survey Office, Post-office Buildings—EDINBURGH.

IRELAND.

Ordnance Survey Office, Phœnix Park—DUBLIN.

ORDNANCE SURVEY OF ENGLAND.

BOOK OF REFERENCE TO THE PLAN

OF THE

PARISH OF TWINEHAM

(HUNDRED OF BUTTINGHILL),

IN THE

COUNTY OF SUSSEX,

CONTAINING 1937·293 ACRES.

MAJOR-GENERAL JOHN CAMERON, C.B., R.E., F.R.S.,
DIRECTOR-GENERAL OF THE ORDNANCE SURVEY.

LONDON:
PRINTED BY GEORGE E. EYRE AND WILLIAM SPOTTISWOODE,
PRINTERS TO THE QUEEN'S MOST EXCELLENT MAJESTY.
FOR HER MAJESTY'S STATIONERY OFFICE.

1875.

Price One Shilling.

ORDNANCE SURVEY OF ENGLAND.

BOOK OF REFERENCE TO THE PLAN

OF THE

PARISH OF TWINEHAM

(HUNDRED OF BUTTINGHILL),

IN THE

COUNTY OF SUSSEX,

CONTAINING 1937·293 ACRES.

MAJOR-GENERAL JOHN CAMERON, C.B., R.E., F.R.S.,
DIRECTOR-GENERAL OF THE ORDNANCE SURVEY.

LONDON:
PRINTED BY GEORGE E. EYRE AND WILLIAM SPOTTISWOODE,
PRINTERS TO THE QUEEN'S MOST EXCELLENT MAJESTY.
FOR HER MAJESTY'S STATIONERY OFFICE.

1875.

Price One Shilling.

[7142.—50—10/75.]

on the
an inch,
square of

of each

s Book.
d are in-

—31·4.
neet con-
a double
ng to the

six miles

ne Scales

..... W
..... T
..... T

bsequent

s :—

..... *C.F.*
..... *T.C.*
..... *C.W.*
..... *Def.*
..... *T.S.*

show the

ORDNANCE SURVEY OF ENGLAND

PARISH OF TWINEHAM

EXPLANATORY REMARKS.

The scale of the Parish Plans is the 1-2500th of the actual length on the ground, and is equal to 25·344 inches to a mile, or 3·157 chains to an inch, which is very approximately equal to one square inch to one acre, the square of ·0018 inch being equal to one acre.

The length of each sheet is 1½ miles, and the width 1 mile, the area of each sheet is therefore 960 acres.

Each enclosure has a reference number to the area which is given in this Book.

The Braces (∫) on the plans are to indicate that the spaces so braced are included under the same reference number.

The Altitudes in feet above the Mean Level of the Sea are written thus—31·4.

The Scale of the Plans of the County is 6 inches to a mile, and each sheet contains the same area as 16 sheets of the Parish Plans. There is therefore a double reference number to each sheet, as VI. 9., the Roman Numerals referring to the County Plans, the Arabic Figures to the Parish Plans.

The dimensions of the sheets on the Six-inch scale being four miles by six miles the area is twenty-four square miles, equal to 15,360 acres.

The following are the characters employed on the Ordnance Plans on the Scales of 1–2500, and 6 inches to a mile :—

County Names	C	Hundreds or Wards	W
Parishes	P	Townships	T
Extra Parochial	E	Division of Townships	T

Antiquities ..... { ROMAN / Druidical or Saxon / Norman or Subsequent

The descriptions of the boundaries are shown by the following initials :—

Centre of Stream	*C.S.*	Centre of Fence	*C.F.*
Centre of Road	*C.R.*	Top of Cop	*T.C.*
Side of Stream or Drain	*S.S.* or *S.D.*	Centre of Wall	*C.W.*
Root of Hedge	*R.H.*	Defaced	*Def.*
Face of Wall	*F.W.*	Track of Stream	*T.S.*
Undefined	*Und.*		

Where a change occurs in the boundaries, the symbol [o—o] is used to show the part at which the change takes place.

N.B.—To convert Decimal Fractions of an Acre into Roods and Perches, multiply the decimal first by 4 and then by 40, preserving the same number of decimals in the product.

Examples—

			Acres.				Acres.
			633·357				527·013
			4				4
			1·428				·052
			40				40
A.	R.	P.	17·120	A.	R.	P.	2·080
633	1	17		527	0	2	

TABLE

FOR CONVERTING DECIMAL PARTS OF AN ACRE INTO ROODS AND PERCHES.

Perch.	0 Rood.	1 Rood.	2 Roods.	3 Roods.	Perch.	0 Rood.	1 Rood.	2 Roods.	3 Roods.
0	·000	·250	·500	·750	21	·131	·381	·631	·881
1	·006	·256	·506	·756	22	.137	·387	·637	·887
2	·012	·262	·512	·762	23	·144	·394	·644	·894
3	·019	·269	·519	·769	24	·150	·400	·650	·900
4	·025	·275	·525	·775	25	·156	·406	·656	·906
5	·031	·281	·531	·781	26	·162	·412	·662	·912
6	·037	·287	·537	·787	27	·169	·419	·669	·919
7	·044	·294	·544	·794	28	·175	·425	·675	·925
8	·050	·300	·550	·800	29	·181	·431	·681	·931
9	·056	·306	·556	·806	30	·187	·437	·687	·937
10	·062	·312	·562	·812	31	·194	·444	·694	·944
11	·069	·319	·569	·819	32	·200	·450	·700	·950
12	·075	·325	·575	·825	33	·209	·456	·706	·956
13	·081	·331	·581	.831	34	·212	·462	·712	·962
14	·087	·337	·587	·837	35	·216	·469	·719	·969
15	·094	·344	·594	·844	36	·225	·475	·725	·975
16	·100	·350	·600	·850	37	·231	·481	·731	·981
17	·106	·356	·606	·856	38	·237	·487	·737	·987
18	·112	·362	·612	·862	39	·244	·494	·744	·994
19	.119	·369	·619	·869	40	·250	·500	·750	1·000
20	·125	·375	·625	·875					

PARISH OF TWINEHAM,

IN THE

COUNTY OF SUSSEX—(EASTERN DIVISION).

HUNDRED OF BUTTINGHILL.

No. on Plan.	Area in Acres.	Remarks.	No. on Plan.	Area in Acres.	Remarks.
1	6·118	Arable, house, &c.	38	·289	Wood.
2	7·382	Pasture, &c.	39	10·355	Arable, &c.
3	1·640	Pasture, &c.	40	·209	Road.
4	3·282	Pasture.	41	21·607	Ornamental pasture, trees, &c.
5	·475	Pasture.			
6	5·990	Arable, &c.	42	9·334	Arable.
7	1·848	Pasture, house, &c.	43	6·136	Arable, &c.
8	·430	Sheds and yards.	44	11·082	Arable.
9	4·277	Arable, &c.	45	9·913	Arable, &c.
10	10·884	Arable, &c.	46	5·482	Pasture.
11	·846	Wood.	47	5·690	Pasture.
12	9·101	Arable, &c.	48	8·089	Arable, &c.
13	5·798	Wood.	49	3·373	Pasture.
14	3·269	Arable, &c.	50	5·856	Pasture, &c.
15	·927	Wood.	51	6·704	Pasture.
16	9·436	Arable, &c.	52	·268	Water.
17	9·006	Arable, &c.	53	10·229	Pasture, &c.
18	·368	Wood.	54	10·265	Arable, &c.
19	·151	Water.	55	1·973	Pasture and trees.
20	·238	Wood.	56	·970	Road.
21	1·006	Orchard, &c.	57	·681	Houses and yards.
22	·807	Pasture and orchard.	58	6·354	Arable, &c.
22a	·195	Water.	59	7·955	Arable, &c.
23	5·668	Arable.	60	5·659	Arable.
23a	·019	Road (part of).	61	4·116	Arable, &c.
24	10·293	Arable, &c.	62	7·843	Arable, &c.
25	13·555	Arable, &c.	63	4·800	Pasture, &c.
26	5·496	Arable, &c.	64	4·373	Road.
27	9·839	Arable and trees.	65	5·071	Arable, &c.
28	·162	Water.	66	4·654	Pasture, &c.
29	16·543	Arable, &c.	67	·166	Water.
30	7·311	Arable, &c.	68	·500	Farmsteading, &c.
31	·124	Water.	69	·168	Water.
32	·158	Water.	70	12·203	Arable, &c.
33	11·798	Arable, &c.	71	10·134	Arable.
34	5·180	Arable.	72	9·237	Arable, &c.
35	7·259	Arable.	73	9·160	Arable, &c.
36	·152	Water.	74	1·575	Pasture, &c.
37	1·304	Houses, gardens, &c.	75	7·648	Arable, &c.

No. on Plan.	Area in Acres.	Remarks.	No. on Plan.	Area in Acres.	Remarks.
76	5·107	Arable, &c.	127	·244	Pasture.
77	2·003	Pasture, &c.	128	·298	House, garden, &c.
78	8·075	Arable, &c.	129	·798	Orchard.
79	10·975	Arable, &c.	130	·676	Houses, gardens, &c.
80	9·180	Arable, &c.	131	6·478	Pasture.
81	·839	Wood, &c.	132	7·129	Pasture, &c.
82	·269	Sheds and yards.	133	1·506	Pasture.
83	·108	Water.	134	·434	House, garden, &c.
84	6·041	Arable, &c.	135	·548	Pasture.
85	·454	House, garden, &c.	136	1·745	Farmsteading, &c.
86	8·179	Arable, &c.	137	·327	Houses and yards.
87	4·216	Arable, &c.	138	1·090	Farmsteading, &c.
88	·181	Lodge, garden, &c.	139	·824	Houses, gardens, &c.
89	·585	Pasture.	140	1·153	Pasture, &c.
90	·124	Wood.	141	5·291	Road.
91	7·799	Arable, &c.	142	2·774	Pasture.
92	1·441	Wood, &c.	143	·374	Wood, &c.
93	4·540	Pasture, &c.	144	·881	Houses, gardens, &c.
94	4·890	Pasture, &c.	145	8·708	Arable.
95	14·174	Arable.	146	12·197	Arable.
96	5·423	Arable, &c.	147	·320	Water.
97	19·535	Pasture, &c.	148	80·498	Arable, &c.
98	1·899	Houses, gardens, &c.	149	4·735	Pasture, &c.
99	·276	House, garden, &c.	150	·435	Pasture.
100	·297	Church and graveyard.	151	10·317	Arable.
			152	13·396	Arable, &c.
101	3·730	Pasture, &c.	153	2·421	Ornamental pasture, trees, &c.
102	9·593	Pasture, &c.			
103	9·539	Pasture, trees, &c.	154	2·409	Houses, garden, ornamental ground, &c.
104	7·403	Pasture, &c.			
105	3·464	Pasture, &c.	155	2·645	Ornamental pasture, trees, &c.
106	6·216	Pasture, &c.			
107	45·450	Arable, &c.	156	·903	Houses, garden, &c.
108	7·782	Pasture.	157	·235	Orchard.
109	·342	Farmsteading, &c.	158	·370	Orchard, &c.
110	·231	Water.	159	·816	Pasture.
111	·874	Stackyard, &c.	160	·228	Garden, &c.
112	·266	Pasture.	161	·984	Pasture, &c.
113	·116	House and garden.	162	·927	Farmsteading, &c.
114	·119	Pasture.	163	·980	Farmsteading, &c.
115	·172	Sheds and yard.	164	7·463	Arable.
116	·897	House, garden, &c.	165	12·252	Arable.
117	26·212	Pasture, &c.	166	2·444	Road.
118	4·889	Pasture, &c.	167	4·336	Arable, &c.
119	·378	Pasture.	168	4·823	Pasture, &c.
120	·884	Houses, garden, &c.	169	1·768	Pasture, &c.
121	2·413	Pasture, &c.	170	·107	Water.
122	·122	Water.	171	·720	Pasture, houses, &c.
123	·669	Orchard and pasture.	171a	·348	Road.
124	43·116	Arable, &c.	172	·192	Houses, garden, &c.
125	·382	Houses, garden, &c.	173	1·932	Farmsteading, &c.
126	·440	Pasture, &c.	174	3·497	Road.

No. on Plan.	Area in Acres.	Remarks.	No. on Plan.	Area in Acres	Remarks.
175	36·220	Arable.	226	·107	Water.
176	3·604	Pasture, &c.	227	·294	Pasture.
177	3·118	Wood.	228	7·186	Pasture, &c.
178	·710	Stackyard, shed, &c.	229	6·842	Arable, &c.
179	3·079	Pasture, &c.	230	8·525	Arable, &c.
180	1·416	Pasture.	231	5·823	Arable.
181	1·060	Pasture.	232	6·036	Arable, &c.
182	5·669	Arable.	233	7·153	Arable.
183	4·612	Arable.	234	·197	Sheds and yards.
184	6·632	Arable.	235	2·937	Pasture, trees, &c.
185	5·456	Arable.	236	7·848	Arable.
186	4·252	Pasture, &c.	237	6·190	Arable.
187	1·600	Pasture, &c.	238	·999	Wood.
188	6·654	Arable, &c.	239	·986	Road.
189	10·546	Pasture, &c.	240	1·253	Pasture, &c.
190	·110	Wood.	241	·768	Wood, &c.
191	2·484	Pasture.	242	5·082	Wood.
192	6·840	Arable.	243	2·169	Arable, &c.
193	61·505	Arable, &c.	244	29·605	Arable, &c.
194	·408	Stackyard, sheds, &c.	245	1·103	Road.
195	·148	Water.	246	2·448	Pasture.
196	·162	Water.	247	3·313	Arable.
197	5·115	Pasture, trees, &c.	248	2·171	Pasture.
198	1·010	Road.	249	7·151	Arable, &c.
199	11·810	Pasture, trees, &c.	250	8·797	Arable, &c.
200	15·672	Arable.	251	5·773	Pasture, &c.
201	·173	Road.	252	·650	Pasture.
202	1·015	Wood, &c.	253	1·676	Farmsteading.
203	·630	Road.	254	·203	Water.
204	·102	Water.	255	4·748	Pasture.
205	4·949	Pasture.	256	3·032	Arable.
206	·616	Wood.	256a	3·302	Arable.
207	10·897	Arable.	257	2·386	Pasture, &c.
208	·341	Garden.	258	7·569	Arable, &c.
209	1·671	Arable.	259	6·298	Arable, &c.
210	2·048	Pasture, trees, &c.	260	1·151	Road.
211	·280	House and garden.	261	5·238	Arable, &c.
212	8·277	Pasture, &c.	262	3·518	Arable.
213	4·930	Pasture, &c.	263	5·977	Pasture, &c.
214	5·268	Arable.	264	2·403	Pasture, &c.
215	3·626	Pasture.	265	1·908	Pasture, &c.
216	1·769	Pasture.	266	6·300	Arable, &c.
217	1·086	House, garden, and pasture.	267	14·959	Pasture, &c.
			268	15·221	Arable, &c.
218	5·397	Road.	269	16·501	Pasture, &c.
219	·128	Pasture.	270	6·927	Arable.
220	·644	Pasture.	271	8·796	Pasture, &c.
221	·698	Farmsteading, &c.	272	6·387	Pasture, &c.
222	·498	Road.	273	7·405	Arable, &c.
223	·928	Farmsteading, &c.	274	3·729	Pasture, &c.
224	3·466	Pasture.	275	4·857	Pasture, &c.
225	9·595	Pasture, &c.	276	·110	Water.

No. on Plan.	Area in Acres.	Remarks.	No. on Plan.	Area in Acres.	Remarks.
277	5·092	Pasture, &c.	327	6·271	Pasture, &c.
278	21·772	Arable.	328	8·301	Arable, &c.
279	·474	Pasture, &c.	329	·390	Houses, yards, &c.
280	·190	Sheds and yards.	330	1·808	Pasture, &c.
281	·841	Pasture, &c.	331	·318	House, garden, &c.
281a	·484	Wood.	332	8·073	Arable, &c.
282	3·004	Arable.	333	2·480	Pasture, &c.
283	·888	Pasture, &c.	334	3·970	Pasture.
284	7·574	Arable, &c.	335	1·707	Pasture.
285	·358	Wood.	336	·462	House, gardens, &c.
286	·442	House, garden, &c.	337	·398	Pasture.
287	·824	Farmsteading.	338	2·190	Pasture, &c.
288	4·729	Arable, &c.	339	·302	House, yard, &c.
289	·337	Marsh, &c.	340	·077	Pasture, &c.
290	5·123	Arable, &c.	341	2·464	Pasture.
291	1·783	Pasture, &c.	342	5·797	Arable.
292	·805	Pasture, &c.	343	2·786	Pasture, &c.
293	3·644	Arable, &c.	344	2·358	Pasture.
294	5·136	Arable, &c.	345	3·927	Pasture.
295	29·904	Arable, &c.	346	7·068	Pasture.
296	15·105	Pasture, &c.	347	9·569	Pasture and trees.
297	5·863	Arable, &c.	348	12·247	Arable and trees.
298	12·431	Arable, &c.	349	8·798	Pasture, &c.
299	1·700	Wood.	350	·160	Water.
300	2·065	Road.	351	2·215	Farmsteading.
301	8·912	Arable, &c.	352	5·778	Pasture, &c.
302	15·933	Arable, &c.	353	·148	Wood.
303	8·042	Pasture, &c.	354	·640	Houses, garden, &c.
304	·107	Water.	355	1·999	Pasture, &c.
305	6·149	Pasture.	356	3·479	Pasture, &c.
306	1·916	Pasture.	357	11·402	Arable and trees.
307	·478	Water.	358	13·464	Arable.
308	1·285	Pasture, &c.	359	5·988	Arable, &c.
309	7·791	Arable.	360	·318	Sheds and yards.
310	·388	Stackyard.	361	2·617	Pasture.
311	3·313	Houses, gardens, &c.	362	9·301	Arable, &c.
312	·957	Orchard.	363	1·314	Pasture.
313	6·495	Pasture.	364	1·131	Wood, &c.
314	15·869	Arable, &c.	365	2·055	Pasture, &c.
315	·735	Road.	366	2·624	Pasture, &c.
316	6·122	Pasture.	367	9·678	Arable.
317	·148	Pasture.	368	3·050	Pasture and trees.
318	·200	Pasture.	369	4·411	Pasture, &c.
319	2·989	Pasture and trees.	370	1·234	Pasture, &c.
320	·583	House, garden, &c.	371	·261	Water.
321	3·098	Pasture, &c.	372	3·121	Pasture, &c.
322	5·499	Arable.	373	8·792	Pasture, &c.
323	5·289	Arable, &c.	374	5·367	Arable, &c.
324	1·195	Road.	375	·448	Wood.
325	5·251	Arable.	376	7·786	Arable, &c.
326	5·023	Arable.	377	1·665	Wood.

No. on Plan.	Area in Acres.	Remarks.	No. on Plan.	Area in Acres.	Remarks.
378	9·436	Arable, &c.	381	10·901	Arable, &c.
379	4·421	Pasture.		1937·293	
380	8·421	Arable, &c.			

RECAPITULATION.

1900·929	Land.
4·270	Water.
32·094	Roads.
1937·293	Total area of the Parish of Twineham, in the County of Sussex.

INDEX TO PLACES

IN THE

PARISH OF TWINEHAM.

COUNTY OF SUSSEX.

Name of Place.	No. of Sheet. 6-inch scale.	No. of Sheet. 25·344 in. scale.
Barnards - -	XXXVIII.	7
Crew's Cottage -	"	3
Crew's Barn -	"	"
Collins Barn -	"	7
Great Wapses Farm	"	"
Groveland - -	"	6
Herrings Farm -	"	7
Herrings Bridge -	"	"
Hickstead - -	"	4
Hickstead Farm -	"	"
Hickstead Bridge -	"	8
Hickstead Place -	"	4
Hillman's - -	"	3
Hooker's Bridge -	"	"
Hooker's Farm -	"	"
Hooker's Mill (Corn)	"	"
Job's Corner -	"	4
Little Hickstead Farm - -	"	"
Little Wapses Farm	"	7
Mercer's Farm -	"	3
Mercer's Farm -	"	6
Moat - -	"	7
Moat Barn - -	"	"
New Barn - -	"	3
Newhouse Farm -	"	7
North Barn - -	"	4
Park Farm - -	XXXVIII.	7
Partridgelands -	"	3
Pook Bourne -	"	4, 8
Post Office - -	"	7
Rice Bridge - -	"	4
Riddens Farm -	"	3
Rakes Barn - -	"	7
Sake Ride - -	"	6
School - -	"	3
Slay Pit - -	"	4
Slipe Farm -	"	3
Stair Bridge -	"	4
St. Peter's Church (Rectory) - -	"	3
Tansy Barn - -	"	4
Tansy Wood -	"	"
The Castle - -	"	"
The Rectory -	"	3, 7
Twineham - -	"	"
Twineham Grange	"	3
Twineham Green -	"	"
Twineham Place -	"	7
Warren Barn -	"	4
Westovers - -	"	"
Wood Barn -	"	6
Wyndham Bridge -	"	"
Wyndham Farm -	"	"

LONDON:
Printed by George E. Eyre and William Spottiswoode,
Printers to the Queen's most Excellent Majesty.
For Her Majesty's Stationery Office.

DEPÔTS FOR THE SALE OF ORDNANCE MAPS, &c.

ENGLAND AND WALES.

1, Saint Martin's Place, Charing Cross—LONDON.

SCOTLAND.

Ordnance Survey Office, Post-office Buildings—EDINBURGH.

IRELAND.

Ordnance Survey Office, Phœnix Park—DUBLIN.

ORDNANCE SURVEY OF ENGLAND.

BOOK OF REFERENCE TO THE PLAN

OF THE

PARISH OF UCKFIELD

(HUNDRED OF LOXFIELD DORSET),

IN THE

COUNTY OF SUSSEX,

CONTAINING 1759·661 ACRES.

MAJOR-GENERAL JOHN CAMERON, C.B., R.E., F.R.S.,
DIRECTOR-GENERAL OF THE ORDNANCE SURVEY.

LONDON:
PRINTED BY GEORGE E. EYRE AND WILLIAM SPOTTISWOODE,
PRINTERS TO THE QUEEN'S MOST EXCELLENT MAJESTY.
FOR HER MAJESTY'S STATIONERY OFFICE.

1875.

Price One Shilling.

ORDNANCE SURVEY OF ENGLAND.

BOOK OF REFERENCE TO THE PLAN

OF THE

PARISH OF UCKFIELD

(HUNDRED OF LOXFIELD DORSET),

IN THE

COUNTY OF SUSSEX,

CONTAINING 1759·661 ACRES.

MAJOR-GENERAL JOHN CAMERON, C.B., R.E., F.R.S.,
DIRECTOR-GENERAL OF THE ORDNANCE SURVEY.

LONDON:
PRINTED BY GEORGE E. EYRE AND WILLIAM SPOTTISWOODE,
PRINTERS TO THE QUEEN'S MOST EXCELLENT MAJESTY.
FOR HER MAJESTY'S STATIONERY OFFICE.

1875.

Price One Shilling.

[7142.—50.—12/75.]

ı the
inch,
ıre of

each

ɔok.
re in-

.·4.
; con-
louble
to the

miles,

Scales

.. W
.. T
.. T

:ont

quent

—

.. C.F.
.. T.C.
. C.W.
...Def.
... T.S.

ɔw the

ORDNANCE SURVEY OF ENGLAND

PARISH OF UCKFIELD

No. on Plan.	Area in Acres.	Remarks.	No. on Plan.	Area in Acres.	Remarks.
537	8·487	Pasture, &c.	582	2·656	Pasture, &c.
538	3·258	Houses, yards, gardens, &c.	583	1·165	Pasture, &c.
			584	·665	Pasture.
539	1·241	House, yards, gardens, &c.	585	·699	Houses, garden, &c.
			586	2·167	Pasture, &c.
540	1·514	Arable.	587	10·170	Pasture, &c.
541	·857	Houses, yards, gardens, &c.	588	11·816	Pasture, &c.
			589	·093	Pond.
542	1·918	Pasture, &c.	590	22·345	Pasture, &c.
543	2·856	Arable, &c.	591	·719	Houses, yards, &c.
544	·620	Hop garden.	592	22·167	Arable, &c.
545	3·707	Arable.	593	14·021	Pasture, &c.
546	1·005	Pasture, &c.	594	3·711	Pasture, &c.
547	2·424	Pasture, &c.	595	·370	Wood.
548	3·041	Pasture, &c.	596	4·615	Pasture, &c.
549	8·125	Arable.	597	4·455	Pasture.
550	7·419	Pasture, &c.	598	8·882	Pasture, &c.
551	8·726	Pasture, &c.	599	8·551	Pasture, &c.
552	11·686	Pasture, &c.	600	6·120	Pasture, &c.
553	1·424	Pasture.	601	·935	Pasture.
554	·369	Garden.	602	·896	Pasture, &c.
555	35·370	Pasture, &c.	603	3·825	Pasture, &c.
556	·986	Road, &c.	604	·428	Pasture, &c.
557	·629	Houses, yard, gardens, &c.	605	·122	House and yards.
			606	3·073	Pasture, &c.
558	·284	House, gardens, &c.	607	1·308	Pasture, &c.
559	4·019	Arable, &c.	608	1·806	Pasture.
560	1·247	Church, graveyard, &c.	609	14·134	Arable, &c.
			610	1·255	Pasture, &c.
561	·260	Houses, yards, gardens, &c.	611	5·227	Pasture, &c.
			612	·504	Road.
562	·289	House, garden, &c.	613	8·762	Pasture, &c.
563	3·510	Houses, yards, gardens, &c.	614	15·698	Arable.
			615	·389	Wood.
564	·270	Pond.	616	5·609	Pasture, &c.
565	10·585	Pasture, &c.	617	·232	Wood.
566	2·260	Pasture, &c.	618	12·934	Pasture.
567	8·092	Arable, &c.	619	9·757	Pasture, &c.
568	11·445	Hop garden.	620	4·156	Pasture, &c.
569	5·909	Pasture, &c.	621	4·090	Pasture, &c.
570	19·868	Arable.	622	8·660	Pasture, &c.
571	2·693	Road, &c.	623	6·153	Pasture, &c.
572	2·534	Pasture, &c.	624	5·501	Pasture, &c.
573	2·558	Wood, &c.	625	12·623	Pasture, &c.
574	6·784	Pasture.	626	2·067	Stream.
575	5·297	Hop garden, &c.	627	6·119	Pasture, &c.
576	5·381	Pasture, &c.	628	13·925	Pasture, &c.
577	9·146	Pasture, &c.	629	8·452	Pasture, &c.
578	7·029	Pasture, &c.	630	8·238	Pasture, &c.
579	8·595	Pasture, &c.	631	4·344	Pasture, &c.
580	5·015	Pasture, &c.	632	12·730	Pasture, &c.
581	5·158	Pasture, &c.	633	16·052	Pasture, &c.

N.B.—To convert Decimal Fractions of an Acre into Roods and Perches, multiply the decimal first by 4 and then by 40, preserving the same number of decimals in the product.

Examples—

	Acres.		Acres.
	633·357		527·013
	4		4
	1·428		·052
	40		40
A. R. P.	17·120	A. R. P.	2·080
633 1 17		527 0 2	

TABLE

FOR CONVERTING DECIMAL PARTS OF AN ACRE INTO ROODS AND PERCHES.

Perch.	0 Rood.	1 Rood.	2 Roods.	3 Roods.	Perch.	0 Rood.	1 Rood.	2 Roods.	3 Roods.
0	·000	·250	·500	·750	21	·131	·381	·631	·881
1	·006	·256	·506	·756	22	.137	·387	·637	·887
2	·012	·262	·512	·762	23	·144	·394	·644	·894
3	·019	·269	·519	·769	24	·150	·400	·650	·900
4	·025	·275	·525	·775	25	·156	·406	·656	·906
5	·031	·281	·531	·781	26	·162	·412	·662	·912
6	·037	·287	·537	·787	27	·169	·419	·669	·919
7	·044	·294	·544	·794	28	·175	·425	·675	·925
8	·050	·300	·550	·800	29	·181	·431	·681	·931
9	·056	·306	·556	·806	30	·187	·437	·687	·937
10	·062	·312	·562	·812	31	·194	·444	·694	·944
11	·069	·319	·569	·819	32	·200	·450	·700	·950
12	·075	·325	·575	·825	33	·209	·456	·706	·956
13	·081	·331	·581	·831	34	·212	·462	·712	·962
14	·087	·337	·587	·837	35	·216	·469	·719	·969
15	·094	·344	·594	·844	36	·225	·475	·725	·975
16	·100	·350	·600	·850	37	·231	·481	·731	·981
17	·106	·356	·606	·856	38	·237	·487	·737	·987
18	·112	·362	·612	·862	39	·244	·494	·744	·994
19	.119	·369	·619	·869	40	·250	·500	·750	1·000
20	·125	·375	·625	·875					

PARISH OF UCKFIELD,

IN THE

COUNTY OF SUSSEX—(Eastern Division).

HUNDRED OF LOXFIELD DORSET.

No. on Plan.	Area in Acres.	Remarks.	No. on Plan.	Area in Acres.	Remarks.
1	1·577	Pasture, pond, &c.	33	1·010	House, yards, garden, orchard, &c.
2	·999	Houses, yards, garden, orchard, &c.	34	·679	Houses, yards, gardens, trees, &c.
3	1·732	Pasture, &c.	35	·581	Houses, gardens, ornamental ground, yards, &c.
4	2·091	Arable.	36	1·104	Pasture, yards, &c.
5	·537	Garden and road.	37	2·559	Arable.
6	2·978	Pasture, &c.	38	·388	Pasture, yard, and sheds.
7	1·385	Pasture.	39	6·606	Pasture and trees.
8	1·722	Pasture.	40	·304	Wood.
9	1·885	Pasture, &c.	41	2·670	Road, &c.
10	·178	Houses, yard, garden, &c.	42	6·758	Pasture, &c.
11	6·517	Arable.	42a	·114	Pond.
12	4·528	Rough pasture, &c.	43	3·212	Pasture, pond, &c.
13	1·972	Pasture, &c.	44	3·049	Road.
14	4·023	Pasture, &c.	45	2·810	Pasture, &c.
15	·824	Houses, yards, garden, pasture, &c.	46	5·043	Arable, &c.
16	3·785	Arable.	47	5·968	Pasture, &c.
17	·871	Houses, yards, garden, pasture, &c.	48	7·189	Arable, &c.
18	3·073	Pasture.	48a	3·012	Pasture.
19	1·945	Pasture.	49	8·477	Arable, wood, &c.
20	·470	Houses, yards, gardens, trees, &c.	50	·110	Pasture, &c.
21	·614	Pasture.	51	·317	Pasture, &c.
22	5·867	Pasture, trees, &c.	52	·106	Garden, &c.
23	2·432	Pasture, &c.	53	3·693	Pasture, houses, &c.
24	3·564	Pasture, &c.	54	·502	Houses, yards, garden, pasture, &c.
25	·815	Pasture, &c.	55	·771	Wood.
26	181·892	Wood, &c.	56	·555	Road.
27	8·182	Pasture, &c.	57	·227	Houses, yards, garden, &c.
28	3·631	Arable.	58	1·402	Road.
29	1·006	Pasture, pond, &c.	59	20·188	Wood.
30	1·089	Arable.	60	5·555	Arable, &c.
31	2·572	Hop garden.			
32	1·045	Orchard.			

No. on Plan.	Area in Acres.	Remarks.	No. on Plan.	Area in Acres.	Remarks.
61	10·895	Arable.	98	·636	Pasture, &c.
62	5·473	Pasture, wood, &c.	99	1·919	Pasture, &c.
63	1·456	Houses, yards, garden, &c.	100	·771	Wood, &c.
			101	1·703	Pasture, pond, &c.
64	3·872	Houses, gardens, ornamental ground, yards, &c.	102	·309	Pasture and trees.
			103	2·261	Pasture.
			104	2·141	Pasture, house, yards, &c.
65	3·713	Pasture.			
66	7·570	Pasture and trees.	105	1·642	Pasture.
66a	·100	Pond.	106	·683	Pasture and yard.
67	3·276	Pasture.	107	1·199	Houses, yards, pasture, &c.
67a	·115	Pond.			
68	·343	Road.	108	1·552	Pasture.
69	·301	Wood.	109	·340	Houses, yards, &c.
70	2·090	Pasture, yard, and shed.	110	16·863	Ornamental ground, &c.
71	9·416	Pasture, trees, &c.	111	3·703	Ornamental ground, &c.
72	3·547	Pasture, &c.			
73	67·046	Wood, &c.	112	11·121	Arable.
74	2·897	Water.	113	·650	Pond.
75	5·690	Road, &c.	114	19·023	Pasture, trees, furze, &c.
76	5·238	Arable.			
77	2·825	Hop garden, &c.	115	3·148	Wood.
78	3·991	Hop gorden.	116	5·256	Arable.
79	·437	Houses, yards, garden, &c.	117	·237	Houses, yards, garden, &c.
80	1·712	Pasture, &c.	118	·234	House, yards, &c.
81	1·439	Pasture, &c.	119	77·120	Ornamental ground, wood, &c.
82	8·153	Wood, &c.			
83	·729	Gardens, pasture, &c.	119a	·156	Pond.
84	2·114	Houses, yards, gardens, orchard, ornamental ground, &c.	120	5·278	Ornamental ground, wood, &c.
			121	4·714	Houses, yards, ornamental ground, &c.
85	2·735	Wood, &c.	122	1·923	House, garden, sheds, &c.
86	·620	Houses, yards, garden, &c.	122a	·251	Wood.
87	12·172	Pasture, trees, &c.	123	·909	Garden.
88	3·764	Pasture, &c.	124	5·860	Hop garden, &c.
88a	·731	Garden, wood, &c.	125	2·710	Pasture, &c.
89	8·228	Pasture, &c.	126	2·729	Pasture and stream.
90	1·844	Wood.	127	·905	Pasture.
91	4·804	Pasture, &c.	128	·235	Pasture.
92	5·379	Pasture, &c.	129	1·631	Pasture, &c.
93	·598	Wood.	129a	·203	Road.
94	1·757	Arable, &c.	130	1·556	Pasture and trees.
95	4·596	Wood, &c.	131	·618	Pasture, &c.
96	3·319	Houses, garden, ornamental ground, yard, &c.	132	·339	Pasture.
			133	1·396	Arable, &c.
			134	4·300	Pasture and house.
97	1·267	Houses, yards, gardens, orchard, &c.	135	2·139	Pasture, &c.
			136	1·780	Pasture and trees.

No. on Plan.	Area in Acres.	Remarks.	No. on Plan.	Area in Acres.	Remarks.
137	·159	Houses, yards, gardens, &c.	180	1·523	Pasture.
			181	2·727	Pasture, &c.
138	15·280	Arable, wood, &c.	182	5·185	Railway.
139	1·333	Road.	183	8·819	Pasture, &c.
140	·731	Houses, yards, garden, trees, &c.	184	·137	Road, &c.
			185	1·378	Pasture, &c.
141	22·058	Pasture, ponds, trees, &c.	186	2·956	Arable, &c.
			187	·125	Pond.
142	1·296	House, yard, gardens, orchard, &c.	188	3·118	Pasture, &c.
			189	9·028	Pasture, &c.
143	17·457	Wood, &c.	190	5·980	Arable.
144	7·275	Pasture, wood, &c.	191	2·478	Pasture.
145	1·017	Wood.	192	·321	Wood.
146	·301	Pond.	193	9·068	Pasture, &c.
147	·147	Pond.	194	4·835	Arable, &c.
148	·830	Houses, yards, &c.	195	3·883	Pasture, &c.
149	7·969	Arable, &c.	196	3·186	Pasture.
150	3·709	Pasture, &c.	197	2·220	Pasture.
151	·440	Wood.	198	1·206	Pasture, &c.
152	5·462	Hop garden.	199	1·143	Wood.
153	5·779	Arable, &c.	200	3·281	Pasture and trees.
153a	2·200	Hop garden.	200a	·289	Yards and sheds.
154	1·319	Pasture, trees, &c.	201	4·386	Pasture, &c.
155	5·703	Arable, &c.	202	1·620	Stream.
156	5·195	Arable, &c.	203	1·219	Pasture, &c.
157	2·762	Pasture, &c.	204	3·619	Arable, &c.
158	1·144	Pasture, &c.	204a	7·032	Railway, &c.
159	·981	Pasture, &c.	205	4·228	Arable, &c.
160	·102	Pasture, &c.	206	8·320	Pasture, &c.
161	·300	Houses, yards, gardens, &c.	207	·297	Houses, yards, garden, &c.
162	1·029	Pasture, &c.	207a	·234	Road.
163	·317	Pasture, &c.	208	2·594	Pasture, &c.
163a	·175	Pasture and sheds.	208a	·246	Houses, yards, gardens, &c.
164	·770	Pasture.			
165	2·842	Pasture.	209	3·737	Pasture.
166	1·208	Garden, orchard, &c.	210	·348	Pasture, &c.
167	5·238	Pasture, yards, sheds, &c.	211	·832	Pasture, wood, &c.
			212	1·087	Pasture, &c.
167a	·464	Road.	213	4·016	Pasture, &c.
168	3·036	Hop garden, &c.	213a	·199	Stream.
169	7·159	Pasture, &c.	214	·748	Houses, yard, pasture, trees, &c.
170	1·327	Pasture.			
171	2·812	Pasture.	214a	·175	Stream.
172	·753	Pasture.	215	2·934	Pasture.
173	5·324	Pasture and pond.	216	2·550	Pasture, wood, &c.
174	·374	Water.	217	2·295	Pasture, &c.
175	2·517	Pasture.	218	·257	Pasture and trees.
176	11·229	Arable and wood.	219	1·417	Stream.
177	4·815	Pasture.	220	·900	Wood.
178	2·928	Pasture and stream.	221	5·411	Pasture, &c.
179	1·879	Pasture, &c.	222	13·402	Arable.

No. on Plan.	Area in Acres.	Remarks.	No. on Plan.	Area in Acres.	Remarks.
223	·798	Road.	271	6·150	Pasture, wood, &c.
224	·118	Wood.	272	·314	Pond.
225	·713	Pasture.	273	·200	Houses and yards.
226	2·843	Arable.	274	·190	Wood.
227	13·587	Arable and wood.	275	·332	Wood.
228	1·019	Pasture, &c.	276	1·742	Wood.
229	1·468	Stream.	277	3·906	Pasture, wood, &c.
230	1·924	Pasture.	278	4·753	Pasture, &c.
231	5·997	Arable.	279	4·075	Arable and wood.
232	4·826	Arable, &c.	280	24·486	Wood, &c.
233	1·967	Pasture, &c.	281	7·290	Arable, wood, &c.
234	·870	Pasture, &c.	282	8·258	Arable, wood, &c.
234a	·920	Pasture, garden, &c.	283	7·434	Pasture, &c.
235	1·408	Ornamental ground, &c.	284	4·210	Arable.
			285	7·304	Arable, wood, &c.
236	7·411	Pasture, pond, &c.	286	2·561	Pasture, furze, &c.
237	1·761	Pasture.	287	1·300	Houses, yards, gardens, orchard, &c.
238	1·621	Pasture.			
239	·897	Pasture.	288	6·427	Pasture, yard, shed, &c.
240	6·865	Pasture, &c.			
241	15·094	Arable, &c.	289	6·495	Arable and wood.
242	9·536	Arable, wood, &c.	290	10·096	Arable and wood.
243	·830	Road.	291	7·635	Hop garden, wood, &c.
244	14·313	Arable.			
245	·330	Orchard.	292	11·353	Arable, wood, &c.
246	5·351	Wood.	293	·916	Road.
247	8·185	Pasture, &c.	294	4·489	Pasture.
248	14·513	Arable, wood, &c.	295	·479	Houses, yards, gardens, trees, &c.
249	5·458	Pasture, &c.			
249a	·741	Road.	296	11·399	Arable.
250	·967	Wood.	297	·337	Houses, yards, gardens, &c.
251	4·969	Pasture, wood, &c.			
252	·130	Pasture.	298	·900	House and yard.
253	2·652	Pasture, &c.	299	5·285	Hop garden.
254	23·735	Arable.	300	·803	Orchard.
255	3·061	Rough pasture, &c.	301	2·512	Arable and wood.
256	·907	Pasture, &c.	302	4·738	Wood, &c.
256a	1·320	Rough pasture, &c.	303	8·928	Arable and wood.
257	5·004	Pasture, &c.	304	2·585	Pasture, house, &c.
258	10·487	Pasture, &c.	305	1·553	Pasture.
259	10·876	Pasture, &c.	305a	·228	Orchard.
260	8·735	Pasture, &c.	306	·409	Pasture, &c.
261	6·470	Pasture, &c.	307	2·173	Arable, &c.
262	3·800	Pasture, &c.	308	1·147	Wood.
263	8·764	Arable, wood, &c.	309	·838	Houses, yards, garden, trees, &c.
264	·402	Houses and yards.			
265	3·071	Pasture, &c.	310	·237	Pond.
266	11·271	Arable.	311	·298	Pasture.
267	8·186	Arable, &c.	312	·768	Pasture.
268	2·295	Pasture, &c.	313	1·651	Pasture.
269	4·948	Arable, &c.	313a	·335	Pasture, yard, &c.
270	5·912	Hop garden, &c.	314	1·996	Garden, orchard, &c.

No. on Plan.	Area in Acres.	Remarks.
315	5·316	Arable, &c.
315a	2·917	Road, &c.
316	2·547	Houses, yards, garden, orchard, &c.
317	1·642	Pasture.
318	·141	House, &c.
319	2·818	Road, &c.
320	4·353	Houses, yards, garden, nursery, &c.
321	1·563	Road, &c.
322	1·240	Houses, yards, garden, &c.
323	5·114	Garden, pasture, &c.
324	5·979	Pasture, &c.
325	4·648	Wood, &c.
326	1·798	Pasture, &c.
327	·259	Pond.
328	11·028	Arable and wood.
329	2·034	Pasture, &c.
330	3·461	Pasture, pond, &c.
331	·242	Houses, yards, garden, &c.
332	4·522	Pasture, &c.
333	3·540	Pasture and wood.
334	·328	House, yard, garden, &c.
335	·100	Pasture.
336	1·277	Pasture, &c.
337	·603	Houses, yards, gardens, orchards, &c.
338	1·702	Houses, yards, gardens, &c.
339	4·753	Pasture, &c.
340	8·714	Arable.
341	·450	Houses, yard, garden, &c.
342	·237	Houses, yards, &c.
343	1·309	Houses, &c.
344	2·085	Pasture, house, &c.
345	1·785	Pasture, &c.
346	1·899	Ornamental ground, &c.
347	2·605	Ornamental ground, &c.
348	·417	Wood, &c.
349	2·249	Pasture, &c.
349a	·149	Garden and trees.
350	3·486	Houses, yards, garden, orchard, ornamental ground, &c.
351	4·012	Pasture.
352	·230	Garden.
353	·817	Pasture.
354	2·948	Pasture, &c.
355	3·162	Garden.
355a	1·489	Road.
356	·443	Pasture, &c.
357	1·996	Garden.
357a	·144	Pasture, &c.
358	·218	House, yard, garden, &c.
359	1·158	Pasture, &c.
360	·061	Wood, &c.
361	·288	House, yard, garden, trees, &c.
362	1·672	Pasture, &c.
363	7·128	Arable.
364	2·137	Pasture, &c.
365	9·250	Arable, wood, &c.
366	7·729	Arable, wood, &c.
367	4·218	Hop garden, &c.
368	18·577	Arable, wood, &c.
369	·988	Pasture, &c.
370	·719	Arable.
371	·381	Pasture, &c.
372	8·621	Hop garden, &c.
373	2·563	Pasture, &c.
374	·248	Pasture, &c.
375	·904	Arable.
376	·382	Pasture and shed.
377	1·270	Pasture.
	1687·223	Area of the numbered part of the Parish.
	2·351	Village of Ringles (unnumbered).
	49·267	Village of Uckfield (unnumbered).
	20·820	Village of New Town (unnumbered).
	1759·661	Total area of the Parish.

RECAPITULATION.

Area in Acres.	
1708·624	Land.
28·152	Roads.
12·217	Railway.
10·668	Water.
1759·661	Total area of the Parish of Uckfield, in the County of Sussex.

INDEX TO PLACES

IN THE

PARISH OF UCKFIELD.

COUNTY OF SUSSEX.

Name of Place.	No. of Sheet. 6-inch scale.	No. of Sheet. 25·344 in. scale.
Abyssinia Cottages	XL.	4
Albion House -	,,	,,
Albion Villa -	,,	,,
Alexandra Villa -	,,	,,
Bedford Cottage -	,,	,,
Belmont - -	,,	,,
Bellevue Place -	,,	,,
Black Down -	XXVII.	16
Boothland Farm -	XL.	8
Bridge Farm -	,,	4
Budlett's Common	XXVII.	16
Butts Croft - -	XL.	4
Church House -	,,	,,
Claremont Villa -	XXVII.	16
Combe Banks -	XL.	4
Coniston Villa -	,,	,,
Copthall House -	,,	,,
Coppinghall - -	,,	,,
Copwood - -	,,	,,
Croft Cottages -	,,	,,
Derwent Lodge -	,,	,,
Downland Farm -	,,	,,
Downland House -	,,	,,
Ennerdale Lodge -	,,	,,
Fairfield House -	,,	,,
Fir Grove - -	,,	,,
Firtree Villa -	,,	8
Glass Castle -	,,	,,
Gloucester Cottages	,,	4
Grasmere Lodge -	,,	,,
Grammar School -	,,	,,
Harland's Farm -	XL.	8
Holy Cross Church	,,	4
Hook Hall - -	,,	,,
Inkerman Cottages	,,	,,
Langdale Villa -	,,	4
Longbury - -	,,	8
Manor House -	,,	4
Meadow Place -	,,	,,
Mockbeggars -	XXVII.	16
Molesey Gore -	XL.	4
Mountfield Lodge -	,,	8
New Town - -	,,	4
Oakfield Lodge -	,,	8
Old Workhouse -	,,	4
Ridgewood House	,,	8
Ridgewood - -	,,	,,
Ridgeland Farm -	,,	,,
Ridgewood Hill -	,,	,,
Ringles Cross -	XXVII.	16
Rock Hall - -	XL.	4
Rockville - -	,,	,,
Rose Cottage -	,,	8
Rydal Cottage -	,,	4
Selborne Villa -	,,	,,
The Oaks - -	,,	,,
The Rocks - -	,,	,,
The Cedars - -	,,	,,
Uckfield - -	,,	,,

Name of Place.	No. of Sheet.		Name of Place.	No. of Sheet.	
	6-inch scale.	25·344 in. scale.		6-inch scale.	25·344 in. scale.
Uckfield Bank -	XL.	4	Wakelyns - -	XL.	4
Uckfield House -	"	"			
Ulverstone House -	"	"	WestmorelandHouse	"	8
Uckfield Nursery -	"	8			
Union Workhouse	"	"	White Rails -	"	4
Vernon Place -	"	"	White Cottage -	"	"

LONDON:
Printed by George E. Eyre and William Spottiswoode,
Printers to the Queen's most Excellent Majesty.
For Her Majesty's Stationery Office.

DEPÔTS FOR THE SALE OF ORDNANCE MAPS, &c.

ENGLAND AND WALES.

1, Saint Martin's Place, Charing Cross—LONDON.

SCOTLAND.

Ordnance Survey Office, Post-office Buildings—EDINBURGH.

IRELAND.

Ordnance Survey Office, Phœnix Park—DUBLIN.

ORDNANCE SURVEY OF ENGLAND.

BOOK OF REFERENCE TO THE PLAN

OF THE

PARISH OF UDIMORE

(HUNDRED OF GOSTROW),

IN THE

COUNTY OF SUSSEX,

CONTAINING 2276·687 ACRES.

MAJOR-GENERAL SIR HENRY JAMES, R.E., F.R.S., F.G.S., &c.,
DIRECTOR-GENERAL OF THE ORDNANCE SURVEY.

LONDON:
PRINTED BY GEORGE E. EYRE AND WILLIAM SPOTTISWOODE,
PRINTERS TO THE QUEEN'S MOST EXCELLENT MAJESTY.
FOR HER MAJESTY'S STATIONERY OFFICE.

1874.

Price One Shilling.

[7142.—50.— 2/74.]

the
ch,
of

ach

k.

in-

t.

con-
ible
the

iles,

aler

W

T

T

ax

ent

C.F.
T.C.
J.W.
Def.
T.S.

v the

ORDNANCE SURVEY OF ENGLAND

PARISH OF UDIMORE & Do (Det)

& BREDE Ph (Det Nos 1.2.3 & 4)

Co SUSSEX

EXPLANATORY REMARKS.

he scale of the Parish Plans is the 1-2500th of the actual length on the nd, and is equal to 25·344 inches to a mile, or 3·157 chains to an inch, ch is very approximately equal to one square inch to one acre, the square of 018 inch being equal to one acre.

he length of each sheet is 1½ miles, and the width 1 mile, the area of each t is therefore 960 acres.

ach enclosure has a reference number to the area which is given in this Book.

he Braces (∫) on the plans are to indicate that the spaces so braced are in-ed under the same reference number.

he Altitudes in feet above the Mean Level of the Sea are written thus—31·4.

he Scale of the Plans of the County is 6 inches to a mile, and each sheet con-s the same area as 16 sheets of the Parish Plans. There is therefore a double rence number to each sheet, as VI. 9., the Roman Numerals referring to the nty Plans, the Arabic Figures to the Parish Plans.

he dimensions of the sheets on the Six-inch scale being four miles by six miles, rea is twenty-four square miles, equal to 15,360 acres.

following are the characters employed on the Ordnance Plans on the Scale of 1–2500, and 6 inches to a mile :—

nty Names	C	Hundreds or Wards	W
shes	P	Townships	T
ra Parochial	E	Division of Townships	T

iquities ..... { ROMAN / Druidical or Saxon / Norman or Subsequent

The descriptions of the boundaries are shown by the following initials :—

ntre of Stream	*C.S.*	Centre of Fence	*C.F.*
ntre of Road	*C.R.*	Top of Cop	*T.C.*
e of Stream or Drain ...	*S.S.* or *S.D.*	Centre of Wall	*C.W.*
ot of Hedge	*R.H.*	Defaced	*Def.*
ce of Wall	*F.W.*	Track of Stream	*T.S.*

Undefined ..... *Und.*

here a change occurs in the boundaries, the symbol [o—o] is used to show the part at which the change takes place.

N.B.—To convert Decimal Fractions of an Acre into Roods and Perches, multiply the decimal first by 4 and then by 40, preserving the same number of decimals in the product.

Examples—

	Acres.		Acres.
	633·357		527·013
	4		4
	1·428		·052
	40		40
A. R. P.	17·120	A. R. P.	2·080
633 1 17		527 0 2	

TABLE

FOR CONVERTING DECIMAL PARTS OF AN ACRE INTO ROODS AND PERCHES.

Perch.	0 Rood.	1 Rood.	2 Roods.	3 Roods.	Perch.	0 Rood.	1 Rood.	2 Roods.	3 Roods.
0	·000	·250	·500	·750	21	·131	·381	·631	·881
1	·006	·256	·506	·756	22	.137	·387	·637	·887
2	·012	·262	·512	·762	23	·144	·394	·644	·894
3	·019	·269	·519	·769	24	·150	·400	·650	·900
4	·025	·275	·525	·775	25	·156	·406	·656	·906
5	·031	·281	·531	·781	26	·162	·412	·662	·912
6	·037	·287	·537	·787	27	·169	·419	·669	·919
7	·044	·294	·544	·794	28	·175	·425	·675	·925
8	·050	·300	·550	·800	29	·181	·431	·681	·931
9	·056	·306	·556	·806	30	·187	·437	·687	·937
10	·062	·312	·562	·812	31	·194	·444	·694	·944
11	·069	·319	·569	·819	32	·200	·450	·700	·950
12	·075	·325	·575	·825	33	·206	·456	·706	·956
13	·081	·331	·581	·831	34	·212	·462	·712	·962
14	·087	·337	·587	·837	35	·219	·469	·719	·969
15	·094	·344	·594	·844	36	·225	·475	·725	·975
16	·100	·350	·600	·850	37	·231	·481	·731	·981
17	·106	·356	·606	·856	38	·237	·487	·737	·987
18	·112	·362	·612	·862	39	·244	·494	·744	·994
19	·119	·369	·619	·869	40	·250	·500	·750	1·000
20	·125	·375	·625	·875					

PARISH OF UDIMORE,

IN THE

COUNTY OF SUSSEX—(Eastern Division).

HUNDRED OF GOSTROW.

No. on Plan.	Area in Acres.	Remarks.	No. on Plan.	Area in Acres.	Remarks.
1	5·647	Hop garden, &c.	34	11·367	Wood, &c.
2	6·797	Pasture, &c.	35	11·775	Arable.
3	5·498	Pasture, &c.	36	13·334	Arable.
4	6·173	Pasture, &c.	37	12·812	Pasture, &c.
5	2·520	Arable, &c.	38	10·663	Wood, &c.
6	4·321	House, pasture, &c.	39	4·838	Arable.
7	·846	House, yard, garden, orchards, &c.	40	2·308	Road, &c.
			41	3·019	Hop garden.
8	·470	House, yard, and sheds.	42	·004	Arable.
			43	2·037	Hop garden, &c.
9	·302	Orchard, &c.	44	4·502	Hop garden, &c.
10	5·063	Hop garden, &e.	45	22·915	Arable.
11	4·792	Pasture.	46	·220	Brushwood.
12	·596	Road, &c.	47	19·357	Hop garden, &c.
13	·338	Garden, &e.	48	7·869	Pasture, &c.
14	5·259	Wood, &c.	49	4·980	Pasture, &c.
15	2·545	Pasture.	50	10·822	Arable.
16	3·092	Arable, &c.	51	8·191	Pasture, &c.
17	3·735	Pasture, &c.	52	5·525	Pasture, &c.
18	3·006	Pasture.	53	8·027	Pasture, &c.
19	5·469	Pasture, &c.	54	9·714	Arable, &c.
20	·865	Houses, yards, gardens, &c.	55	5·869	Hop garden, &c.
			56	5·429	Arable, &c.
21	5·217	Arable, &c.	57	7·737	Hop garden, &c.
22	·178	House and gardens.	58	1·376	Pasture, &c.
23	·336	Houses, garden, &c.	59	1·602	Pasture, &c.
24	5·160	Pasture, trees, &c.	60	3·833	Arable, &c.
25	·400	Pond.	61	6·433	Hop garden, &c.
26	·497	Church, graveyard, &c.	62	5·665	Hop garden, &c.
			63	1·640	Pasture, &c.
27	·758	Houses, yards, &c.	64	9·382	Pasture.
28	·056	Yard.	65	4·770	Hop garden, &c.
29	·011	Wood.	65a	2·268	Arable, &c.
30	7·871	Pasture, trees, &c.	65b	·688	Arable, garden, &c.
31	3·858	Houses, yards, garden, orchard, pasture, &c.	66	·136	House, yard, garden, &c.
			67	1·801	Pasture, pond, &c.
32	12·036	Arable.	68	1·108	House, yards, shed, and pasture.
33	1·087	Brushwood, &c.			

No. on Plan.	Area in Acres.	Remarks.	No. on Plan.	Area in Acres.	Remarks.
69	1·306	Pasture, &c.	120	1·447	Hop garden.
70	·518	House, yard, garden, orchard, &c.	121	4·079	Arable.
			122	5·271	Arable, &c.
71	2·007	River.	123	3·121	Hop garden.
72	12·805	Hop garden, &c.	124	4·596	Arable.
73	6·739	Pasture, &c.	125	5·853	Wood.
74	3·969	Arable, &c.	126	6·018	Arable.
75	4·003	Pasture, &c.	127	11·513	Arable, &c.
76	7·746	Pasture, &c.	128	5·049	Pasture, &c.
77	3·444	Wood.	129	14·469	Arable.
78	6·029	Hop garden, &c.	130	5·171	Arable.
79	12·024	Arable, &c.	131	12·619	Arable.
80	·397	Wood.	132	14·914	Arable.
81	13·196	Pasture, &c.	133	22·951	Hop garden, &c.
82	13·702	Pasture, &c.	134	3·951	Pasture, &c.
83	4·990	Pasture, &c.	135	4·721	Pasture.
84	9·526	Pasture, &c.	136	3·106	Hop garden, &c.
85	11·140	Arable, &c.	137	3·996	Pasture, &c.
86	·572	Wood.	138	3·095	Hop garden, &c.
87	4·691	Pasture, &c.	139	1·855	Wood.
88	8·830	Hop garden.	140	7·869	Hop garden, &c.
89	9·901	Rough pasture, &c.	141	3·731	Pasture, &c.
90	6·593	Pasture, &c.	142	5·695	Pasture, &c.
91	4·586	Pasture, &c.	143	5·024	Pasture, &c.
92	5·870	Pasture, &c.	144	3·626	Pasture.
93	10·289	Arable.	145	5·671	Pasture, &c.
94	14·706	Arable.	146	1·495	Pasture, &c.
95	3·860	Pasture.	147	2·376	Houses, yards, garden, pasture, ornamental ground, &c.
96	6·650	Pasture.			
97	1·111	Wood.			
98	2·574	Pasture.	148	·587	Garden, wood, &c.
99	7·097	Arable.	149	12·424	Pasture, &c.
100	5·313	Pasture.	150	3·821	Houses, yards, garden, orchard, pasture, &c.
101	6·904	Pasture, &c.			
102	8·968	Pasture, &c.			
103	3·850	Hop garden.	151	10·688	Pasture, &c.
104	7·366	Arable.	152	1·981	Pasture, &c.
105	10·030	Pasture, &c.	153	8·282	Pasture.
106	13·769	Pasture, &c.	154	6·705	Arable.
107	9·383	Hop garden, &c.	155	13·464	Arable, &c.
108	7·376	Hop garden, &c.	156	·111	Pasture, sheepfold, &c.
109	4·333	Hop garden, &c.	157	12·047	Pasture.
110	3·967	Pasture, &c.	158	23·949	Wood, &c.
111	·145	Brushwood.	159	2·356	Pasture, &c.
112	4·905	Pasture.	160	1·607	Houses, yards, garden, orchard, &c.
113	4·317	Pasture, trees, &c.			
114	8·874	Arable.	161	3·464	Hop garden, &c.
115	12·154	Arable.	162	·169	Brushwood, &c.
116	13·994	Wood, &c.	163	1·146	Wood, &c.
117	3·510	Hop garden, &c.	164	·232	Brushwood, &c.
118	7·167	Arable.	165	4·241	Arable, &c.
119	1·236	Arable.	166	3·896	Hop garden, &c.

No. on Plan.	Area in Acres.	Remarks.	No. on Plan.	Area in Acres.	Remarks.
167	3·256	Arable, &c.	210	6·572	Pasture.
168	4·874	Arable, &c.	211	8·149	Arable, &c.
169	4·131	Hop garden, &c.	211a	·085	Brushwood.
170	·096	Pond.	212	4·401	Hop garden.
171	1·181	Pasture, &c.	213	1·016	Wood.
172	5·661	Arable.	214	5·912	Pasture, &c.
173	6·161	Pasture.	215	1·008	Wood.
174	7·867	Arable.	215a	·817	Wood.
175	2·661	Houses and orchard.	216	7·234	Arable, &c.
176	6·720	Pasture, &c.	216a	·350	Road, &c.
177	5·106	Pasture, &c.	217	10·627	Arable, &c.
178	4·773	Pasture.	218	11·472	Road.
179	3·468	Wood, &c.	218a	·716	Pasture.
180	6·545	Pasture, &c.	219	7·897	Pasture, &c.
181	8·692	Arable, &c.	219a	·105	Pond.
182	4·648	Pasture, &c.	220	·714	Road.
182a	·471	Wood, &c.	221	4·989	Wood.
183	12·255	Pasture, trees, &c.	222	2·500	Wood.
184	2·264	Pasture, &c.	223	·350	Houses, yard, garden, &c.
185	·617	Wood.			
186	4·791	Arable.	224	11·598	Wood, &c.
187	9·498	Pasture.	225	·300	House, yard, garden, &c.
188	·340	Brushwood.			
189	·250	Brushwood and pond.	226	1·128	Wood, &c.
190	2·744	Pasture.	227	·242	House, yard garden, &c.
191	1·295	Pasture.			
192	·519	House, garden, &c.	228	·781	Pasture, &c.
193	7·975	Pasture, &c.	229	8·556	Arable, &c.
194	·551	Houses, yard, gardens, &c.	230	4·616	Hop garden.
			231	·943	Wood.
195	1·544	Houses, yards, gardens, &c.	232	11·014	Arable, &c.
			233	12·129	Arable.
196	·877	Houses, yards, garden, &c.	233a	1·537	Road, &c.
			234	4·464	Pasture.
197	7·969	Ornamental ground, trees, &c.	235	·339	Road.
			236	·089	Brushwood.
198	·109	House, yards, &c.	237	1·889	Hop garden.
199	3·266	Houses, yards, gardens, orchard, pasture, &c.	238	2·138	House, arable, &c.
			239	1·240	Houses, yards, gardens, orchard, pasture, &c.
200	1·153	Wood and pond.			
201	2·906	Pasture, &c.	240	·660	Pasture, &c.
202	5·004	Arable, &c.	241	8·797	Arable, &c.
203	5·551	Arable, &c.	242	2·706	Arable.
204	·390	Houses, yard, garden, &c.	243	·962	Pasture, &c.
			244	3·288	Hop garden.
205	9·588	Arable, &c.	245	3·885	Hop garden.
206	·082	Garden.	246	·358	Road.
207	1·838	Arable.	247	5·451	Arable, &c.
208	2·426	Houses, yards, gardens, orchard, &c.	248	19·115	Wood, &c.
			249	6·240	Arable, &c.
209	2·981	Pasture.	250	6·907	Pasture, &c.

No. on Plan.	Area in Acres.	Remarks.	No. on Plan.	Area in Acres.	Remarks.
251	4·671	Arable, &c.	296	6·182	Pasture, &c.
252	3·841	Arable, &c.	297	·361	Road.
253	4·966	Wood.	298	4·588	Pasture.
254	2·886	Houses, yards, gardens, orchard, pasture, &c.	299	5·289	Arable, &c.
			300	4·389	Pasture, &c.
			301	11·050	Arable.
255	·510	Wood, &c.	302	4·204	Pasture.
256	·450	Houses, garden, &c.	303	·799	Pasture.
257	3·556	Hop garden, &c.	304	4·347	Arable, &c.
258	3·926	Arable, &c.	305	9·615	Pasture, &c.
259	2·341	Arable.	306	2·902	Houses, yards, gardens, orchards, pasture, &c.
260	8·862	Pasture, &c.			
261	2·636	Pasture, &c.			
262	5·987	Arable, outhouse, &c.	307	·120	Pond.
263	4·846	Pasture, &c.	308	3·858	Hop garden.
264	9·116	Arable, &c.	309	8·946	Arable.
265	·248	Wood.	310	6·852	Arable.
266	1·158	Houses, garden, &c.	311	4·550	Arable.
267	3·223	Pasture, &c.	312	2·217	Arable.
268	5·209	Pasture, &c.	313	7·750	Pasture.
269	1·120	Wood.	314	·332	House, garden, pasture, &c.
270	5·339	Arable.			
271	·368	Wood.	315	·208	Wood.
272	1·358	Wood.	316	7·280	Pasture, &c.
273	1·878	Hop garden.	317	8·804	Pasture, &c.
274	·148	Garden and orchard.	318	·601	Road.
275	·374	Houses, yards, garden, &c.	319	11·733	Pasture, &c.
			320	5·926	Pasture, &c.
276	6·787	Pasture, trees, &c.	321	4·799	Arable.
277	4·745	Hop garden, &c.	322	·637	Houses, yards, sheds, &c.
278	2·386	Orchard, &c.			
279	4·572	Pasture &c.	323	5·795	Pasture, pond, &c.
279a	·455	Arable.	324	10·518	Arable.
280	5·368	Arable, &c.	325	5·736	Wood.
281	4·376	Hop garden, &c.	326	·479	Road.
282	3·595	Pasture, &c.	327	7·390	Pasture, &c.
283	20·252	Arable, &c.	328	12·123	Arable and pond.
284	7·085	Arable, &c.	329	13·388	Pasture, &c.
285	3·495	Pasture, &c.	330	·630	House, garden, pasture, &c.
286	10·509	Pasture, &c.			
287	1·742	Arable.	331	1·396	Arable and orchard.
288	·588	Pasture, sheds, &c.	332	4·443	Wood.
289	·411	Houses, yard, garden, &c.	333	4·596	Pasture.
			334	·392	Houses, yards, and sheds.
290	2·792	Arable, &c.			
291	15·603	Arable, &c.	335	8·258	Pasture, &c.
292	2·395	Houses, yards, gardens, pasture, &c.	336	·170	House, yard, garden, &c.
293	3·455	Arable.	337	8·571	Rough pasture, &c.
294	2·165	Pasture, &c.	337a	·721	Wood.
295	·609	Houses, yards, gardens, &c.	338	3·652	Hop garden, &c.
			339	11·340	Arable, &c.

No. on Plan.	Area in Acres.	Remarks.
340	7·727	Arable, &c.
341	2·263	Pasture.
342	10·767	Pasture, &c.
343	1·910	Arable.
344	2·197	Arable, &c.
345	5·418	Pasture, &c.
346	6·969	Pasture, &c.
347	8·153	Rough pasture, &c.
348	7·084	Pasture.
349	1·300	Pasture.
350	11·415	Pasture, &c.
351	1·751	River.
352	12·887	Pasture, &c.
353	3·692	Pasture.
354	1·841	Pasture.
355	·497	House, garden, &c.
356	4·512	Pasture, &c.
357	11·612	Pasture, &c.
358	5·507	Hop garden, &c.
359	2·433	Hop garden, &c.
360	4·109	Pasture, &c.
361	4·170	Pasture, &c.
362	2·142	Arable.
363	1·737	Pasture, &c.
364	3·747	Road.
365	5·190	Pasture, &c.
366	6·027	Arable.
367	3·724	Pasture.
368	3·343	Hop garden, &c.
369	1·923	Arable, &c.
370	1·901	River.
371	1·931	Hop garden, &c.
372	3·779	Pasture, &c.
373	9·750	Pasture, &c.
374	6·311	Pasture, &c.
375	1·011	Houses, yards, gardens, orchard, &c.
376	2·973	Pasture, &c,
377	6·260	Pasture, &c.
378	1·919	Pasture, &c.
379	·659	Houses, yards, garden, pasture, &c.
380	1·400	Hop garden.
381	2·825	Arable.
382	4·831	Rough pasture, &c.
383	9·507	Arable, &c.
384	1·177	Pasture, &c.
385	2·550	Hop-garden, &c.
386	4·350	Pasture, &c.
387	6·209	Hop garden, &c.
388	6·798	Pasture, &c.
389	·187	Water.
390	3·697	Pasture, &c.
391	1·218	Railway.
391a	·279	Water.
392	·453	River.
393	1·516	Pasture, &c.
394	·159	Arable, &c.
395	3·981	Arable.
395a	·137	Road.
396	7·142	Hop garden, &c.
397	·180	Pasture, &c.
398	·120	Railway.
399	11·956	Pasture, &c.
400	·749	River.
400a	·275	Pasture, &c.
401	·899	Arable, &c.
402	3·654	Pasture, &c.
403	·045	Road.
404	8·864	Hop garden, &c.
	2001·117	

RECAPITULATION.

1968·687	Land.
23·044	Roads.
1·338	Railway.
8·048	Water.
2001·117	Area of the Parish of Udimore, exclusive of the detached portions.

NOTE.—The Parish of Udimore (exclusive of detached portions) lies wholly within the Parliamentary Borough of Rye.

PARISH OF UDIMORE (DETACHED, No. 1).

1	8·692	Wood, &c.
2	·190	Houses, yard, garden, &c.
3	·509	Road.
4	·483	Houses, yard, gardens, &c.
5	1·261	Pasture.

No. on Plan.	Area in Acres.	Remarks.
6	1·180	Houses, yard, garden, pasture, trees, &c.
7	·813	Wood.
8	6·691	Arable, &c.
9	1·420	Pasture, &c.
10	5·767	Arable, &c.
11	2·629	Pasutre, &c.
12	1·550	Arable, &c.
13	4·555	Arable.
14	·915	Hop garden, &c.
15	·816	Wood, &c.
16	1·972	Hop garden, &c.
17	9·562	Wood, &c.
18	·150	House, garden, &c.
19	5·421	Pasture, trees, &c.
20	6·130	Arable.
21	6·516	Arable, &c.
22	1·539	Road.
23	3·742	Arable, &c.
23a	·138	Pond.
24	·492	Hop garden.
25	3·855	Arable, &c.
26	3·256	Hop garden, &c.
27	·440	Wood.
28	·695	Hop garden.
29	·847	Road.
30	2·829	Hop garden, &c.
31	6·447	Pasture.
32	·611	Wood.
33	3·087	Pasture.
34	6·679	Arable, &c.
35	4·874	Arable, &c.
36	1·681	Wood.
37	·350	Wood.
38	10·321	Wood, &c.
39	8·613	Arable, &c.
40	4·548	Arable.
41	6·162	Arable.
42	·159	House, garden, &c.
43	6·559	Arable, &c.
44	4·587	Hop garden, &c.
45	1·068	Hop garden.
45a	·006	Arable.
46	22·781	Wood, &c.
47	2·413	Arable, &c.
48	2·850	Arable.
49	1·664	Wood, &c.
50	2·070	Pasture, &c.
51	1·515	Hop garden.
52	·418	House, yard, garden, orchard, &c.
53	2·333	Pasture, &c.
54	·440	Houses, yards, garden, &c.
55	1·535	Arable.
56	·290	Road.
57	·198	House, garden, &c.
58	2·259	Pasture, &c.
59	·080	Pond.
60	5·802	Arable, &c.
61	·207	Pasture, yard, &c.
62	4·776	Arable, &c.
63	19·224	Pasture, &c.
64	·521	Wood.
65	4·381	Arable, &c.
66	·368	Willow bed, &c.
67	3·872	Hop garden, &c.
68	4·687	Arable.
69	·447	Houses, yard, gardens, &c.
70	·527	Road.
71	4·716	Arable, &c.
72	3·756	Pasture, &c.
73	·112	Ornamental ground, house, yards, &c.
74	·461	Houses, yards, &c.
75	·101	Garden, &c.
	245·611	

RECAPITULATION.

241·681	Land.
3·712	Roads.
·218	Water.
245·611	Area of the Parish of Udimore (Detached, No. 1).

PARISH OF UDIMORE (Detached, No. 2).

1	·260	Wood.
2	4·401	Arable.
3	1·326	Pasture, &c.
4	·442	Road.

No. on Plan.	Area in Acres.	Remarks.
5	·642	Houses, yards, gardens, &c.
6	1·746	Pasture.
7	1·503	Pasture.
8	3·082	Arable.
9	·306	Wood.
10	7·080	Arable.
11	2·873	Pasture.
12	6·101	Wood, &c.
13	·197	Road.
	29·959	

RECAPITULATION.

Area in Acres.	Remarks.
29·320	Land.
·639	Roads.
29·959	Area of the Parish of Udimore (Detached, No. 2).

RECAPITULATION FOR THE PARISH.

2239·688	Land.
27·395	Roads.
1·338	Railway.
8·266	Water.
2276·687	Total area of the Parish of Udimore, in the County of Sussex.

INDEX TO PLACES

IN THE

PARISH OF UDIMORE.

COUNTY OF SUSSEX.

Name of Place.	No. of Sheet. 6-inch scale.	No. of Sheet. 25·344 in. scale.
Billingham - -	XLIV.	12
Beauchamp's -	XLV.	9
Court Lodge -	XLIV.	12
Cock Marling -	XLV.	9
Float Farm - -	"	13
Great Fagg - -	"	10
Hammond's Farm -	"	9
Jordan's Farm -	"	"
Knellstone - -	"	"
Lower Float Farm	"	13
Marshall's Farm -	"	6
Nicholls' - -	"	9
Newhouse Farm -	"	10
Pound House -	XLIV.	12
Roadend - -	XLV.	9
Schoolhouse Farm	"	10
Three Chimneys -	"	"
Udimore - -	XLIV. XLV.	12 9
Wick Farm - -	"	"
PARISH OF UDIMORE (DETACHED, No. 1).		
Goatham Green -	XLIV.	6
Meadowland -	"	10
Powermill Farm -	"	"

LONDON:
Printed by GEORGE E. EYRE and WILLIAM SPOTTISWOODE,
Printers to the Queen's most Excellent Majesty.
For Her Majesty's Stationery Office.

DEPÔTS FOR THE SALE OF ORDNANCE MAPS, &c

ENGLAND AND WALES.

1, Saint Martin's Place, Charing Cross—LONDON.

SCOTLAND.

Ordnance Survey Office, Post-office Buildings—EDINBURGH.

IRELAND.

Ordnance Survey Office, Phœnix Park—DUBLIN.

ORDNANCE SURVEY OF ENGLAND.

BOOK OF REFERENCE TO THE PLAN

OF THE

PARISH OF UP WALTHAM

(HUNDRED OF BOX AND STOCKBRIDGE),

IN THE

COUNTY OF SUSSEX,

CONTAINING 1274·509 ACRES.

MAJOR-GENERAL JOHN CAMERON, C.B., R.E., F.R.S.,
DIRECTOR-GENERAL OF THE ORDNANCE SURVEY.

LONDON:
PRINTED BY GEORGE E. EYRE AND WILLIAM SPOTTISWOODE,
PRINTERS TO THE QUEEN'S MOST EXCELLENT MAJESTY.
FOR HER MAJESTY'S STATIONERY OFFICE.

1875.

Price One Shilling.

[7149.—50—9/75.]

the
inch,
re of

each

ok.
e in-

·4.
con-
ouble
o the

niles

cales

W
T
T

nt

uent

C.F.
T.C.
C.W.
Def.
T.S.

the

ORDNANCE SURVEY OF ENGLAND

PARISH OF UP WALTHAM

[illegible] SUSSEX

EXPLANATORY REMARKS.

The scale of the Parish Plans is the 1-2500th of the actual length on the ground, and is equal to 25·344 inches to a mile, or 3·157 chains to an inch, which is very approximately equal to one square inch to one acre, the square of 1·0018 inch being equal to one acre.

The length of each sheet is 1½ miles, and the width 1 mile, the area of each sheet is therefore 960 acres.

Each enclosure has a reference number to the area which is given in this Book.

The Braces (ʃ) on the plans are to indicate that the spaces so braced are included under the same reference number.

The Altitudes in feet above the Mean Level of the Sea are written thus—31·4.

The Scale of the Plans of the County is 6 inches to a mile, and each sheet contains the same area as 16 sheets of the Parish Plans. There is therefore a double reference number to each sheet, as VI. 9., the Roman Numerals referring to the County Plans, the Arabic Figures to the Parish Plans.

The dimensions of the sheets on the Six-inch scale being four miles by six miles the area is twenty-four square miles, equal to 15,360 acres.

The following are the characters employed on the Ordnance Plans on the Scales of 1-2500, and 6 inches to a mile :—

County Names	C	Hundreds or Wards	W
Parishes	P	Townships	T
Extra Parochial	E	Division of Townships	T

Antiquities ..... { ROMAN / Druidical or Saxon / Norman or Subsequent

The descriptions of the boundaries are shown by the following initials :—

Centre of Stream	*C.S.*	Centre of Fence	*C.F.*
Centre of Road	*C.R.*	Top of Cop	*T.C.*
Side of Stream or Drain ...	*S.S.* or *S.D.*	Centre of Wall	*C.W.*
Root of Hedge	*R.H.*	Defaced	*Def.*
Face of Wall	*F.W.*	Track of Stream	*T.S.*

Undefined ..... *Und.*

Where a change occurs in the boundaries, the symbol [o—o] is used to show the part at which the change takes place.

N.B.—To convert Decimal Fractions of an Acre into Roods and Perches, multiply the decimal first by 4 and then by 40, preserving the same number of decimals in the product.

Examples—

			Acres.				Acres.
			633·357				527·013
			4				4
			1·428				·052
			40				40
A.	R.	P.		A.	R.	P.	
633	1	17	17·120	527	0	2	2·080

TABLE

FOR CONVERTING DECIMAL PARTS OF AN ACRE INTO ROODS AND PERCHES.

Perch.	0 Rood.	1 Rood.	2 Roods.	3 Roods.	Perch.	0 Rood.	1 Rood.	2 Roods.	3 Roods.
0	·000	·250	·500	·750	21	·131	·381	·631	·881
1	·006	·256	·506	·756	22	.137	·387	·637	·887
2	·012	·262	·512	·762	23	·144	·394	·644	·894
3	·019	·269	·519	·769	24	·150	·400	·650	·900
4	·025	·275	·525	·775	25	·156	·406	·656	·906
5	·031	·281	·531	·781	26	·162	·412	·662	·912
6	·037	·287	·537	·787	27	·169	·419	·669	·919
7	·044	·294	·544	·794	28	·175	·425	·675	·925
8	·050	·300	·550	·800	29	·181	·431	·681	·931
9	·056	·306	·556	·806	30	·187	·437	·687	·937
10	·062	·312	·562	·812	31	·194	·444	·694	·944
11	·069	·319	·569	·819	32	·200	·450	·700	·950
12	·075	·325	·575	·825	33	·209	·456	·706	·956
13	·081	·331	·581	.831	34	·212	·462	·712	·962
14	·087	·337	·587	·837	35	·216	·469	·719	·969
15	·094	·344	·594	·844	36	·225	·475	·725	·975
16	·100	·350	·600	·850	37	·231	·481	·731	·981
17	·106	·356	·606	·856	38	·237	·487	·737	·987
18	·112	·362	·612	·862	39	·244	·494	·744	·994
19	.119	·369	·619	·869	40	·250	·500	·750	1·000
20	·125	·375	·625	·875					

PARISH OF UP WALTHAM,

IN THE

COUNTY OF SUSSEX—(Western Division).

HUNDRED OF BOX AND STOCKBRIDGE.

No. on Plan.	Area in Acres.	Remarks.	No. on Plan.	Area in Acres.	Remarks.
1	232·623	Wood, rough pasture, &c.	27	4·796	Wood.
1a	1·396	Road.	28	11·031	Arable.
2	65·116	Heath, rough pasture, &c.	29	9·326	Arable.
3	4·107	Rough pasture, &c.	30	34·622	Arable.
4	6·490	Arable.	31	7·438	Arable.
5	42·002	Arable, &c.	32	1·001	Arable.
6	3·746	Rough pasture.	33	·751	Road.
7	·929	Pasture.	34	·231	Church and graveyard.
8	·749	Farmsteading.	35	·154	House and garden.
9	6·188	Arable.	36	36·952	Arable.
10	5·511	Arable.	37	1·726	Arable.
11	3·325	Pasture.	38	4·783	Wood.
12	32·500	Rough pasture, trees, &c.	39	1·780	Farmsteading.
13	71·430	Arable.	40	36·840	Arable.
14	·142	Shed, &c.	41	252·724	Wood, rough pasture, &c.
15	83·524	Arable.	42	25·479	Wood.
16	·130	Sheds, &c.	43	18·472	Arable.
17	·281	House and garden.	44	46·696	Wood.
18	·827	House and garden.	45	5·961	Road, &c.
19	·263	House and garden.	46	·356	Road.
20	·124	Pond.	47	·803	House and gardens.
21	42·409	Arable.	48	·186	House and garden.
22	1·159	Road.	49	28·876	Wood.
23	9·067	Arable, &c.	50	59·988	Wood.
24	5·409	Road.	51	·403	Road.
25	1·853	Farmsteading.		1274·509	
26	61·834	Arable, &c.			

RECAPITULATION.

Area in Acres.	
1258·950	Land.
15·435	Roads.
124	Water.
1274·509	Total area of the Parish of Up Waltham, in the County of Sussex.

INDEX TO PLACES

IN THE

PARISH OF UP WALTHAM.

COUNTY OF SUSSEX.

Name of Place.	No. of Sheet.		Name of Place.	No. of Sheet.	
	6-inch scale.	25·344 in. scale.		6-inch scale.	25·344 in. scale.
Benges - -	XLIX.	6	Tumulus - -	XXXV.	14
Benges Wood -	,,	,,	Tumulus - -	XLIX.	6
			Toll Gate - -	,,	2
Church - -	,,	2	Tumulus - -	,,	,,
Church Farm -	,,	,,			
			Upper Waltham -	,,	,,
Heath Hill - -	,,	,,	Upper Waltham Farm - -	,,	,,
Ide's Common -	,,	6			
			Waltham Down -	XXXV.	14
Littleton Farm -	XXXV.	14	Waltham Hill -	XLIX.	2
Stubbs Wood -	XLIX.	6			

LONDON:
Printed by George E. Eyre and William Spottiswoode,
Printers to the Queen's most Excellent Majesty.
For Her Majesty's Stationery Office.

DEPÔTS FOR THE SALE OF ORDNANCE MAPS, &c.

ENGLAND AND WALES.

1, Saint Martin's Place, Charing Cross—LONDON.

SCOTLAND.

Ordnance Survey Office, Post-office Buildings—EDINBURGH.

IRELAND.

Ordnance Survey Office, Phœnix Park—DUBLIN.

ORDNANCE SURVEY OF ENGLAND.

BOOK OF REFERENCE TO THE PLAN

OF THE

PARISH OF WADHURST

(HUNDREDS OF LOXFIELD CAMDEN, HAWKSBOROUGH, AND SHOYSWELL),

IN THE

COUNTY OF SUSSEX,

CONTAINING 10213·317 ACRES.

MAJOR-GENERAL SIR HENRY JAMES, R.E., F.R.S., F.G.S., &c.,
DIRECTOR-GENERAL OF THE ORDNANCE SURVEY.

LONDON:
PRINTED BY GEORGE E. EYRE AND WILLIAM SPOTTISWOODE,
PRINTERS TO THE QUEEN'S MOST EXCELLENT MAJESTY.
FOR HER MAJESTY'S STATIONERY OFFICE.

1874.

Price Three Shillings.

[7142.—50—3/74.]

the
nch,
e of

each

ok.

in-

4.

con-
uble
the

niles,

cales

W

T

T

ax

ment

C.F.
T.C.
C.W.
Def.
T.S.

the

ORDNANCE SURVEY OF ENGLAND

PARISH OF WADHURST

Co SUSSEX

INDEX TO THE SHEETS

EXPLANATORY REMARKS.

The scale of the Parish Plans is the 1-2500th of the actual length on the ground, and is equal to 25·344 inches to a mile, or 3·157 chains to an inch, which is very approximately equal to one square inch to one acre, the square of 1·0018 inch being equal to one acre.

The length of each sheet is 1½ miles, and the width 1 mile, the area of each sheet is therefore 960 acres.

Each enclosure has a reference number to the area which is given in this Book.

The Braces (ʃ) on the plans are to indicate that the spaces so braced are included under the same reference number.

The Altitudes in feet above the Mean Level of the Sea are written thus—31·4.

The Scale of the Plans of the County is 6 inches to a mile, and each sheet contains the same area as 16 sheets of the Parish Plans. There is therefore a double reference number to each sheet, as VI. 9., the Roman Numerals referring to the County Plans, the Arabic Figures to the Parish Plans.

The dimensions of the sheets on the Six-inch scale being four miles by six miles, the area is twenty-four square miles, equal to 15,360 acres.

The following are the characters employed on the Ordnance Plans on the Scales of 1–2500, and 6 inches to a mile :—

County Names	C	Hundreds or Wards	W
Parishes	P	Townships	T
Extra Parochial	E	Division of Townships	T

Antiquities ..... { ROMAN / Druidical or Saxon / Norman or Subsequent

The descriptions of the boundaries are shown by the following initials :—

Centre of Stream	*C.S.*	Centre of Fence	*C.F.*
Centre of Road	*C.R.*	Top of Cop	*T.C.*
Side of Stream or Drain ...	*S.S.* or *S.D.*	Centre of Wall	*C.W.*
Root of Hedge	*R.H.*	Defaced	*Def.*
Face of Wall	*F.W.*	Track of Stream	*T.S.*

Undefined ..... *Und.*

Where a change occurs in the boundaries, the symbol [o—o] is used to show the part at which the change takes place.

N.B.—To convert Decimal Fractions of an Acre into Roods and Perches, multiply the decimal first by 4 and then by 40, preserving the same number of decimals in the product.

Examples—

A.	R.	P.	Acres.	A.	R.	P.	Acres.
			633·357				527·013
			4				4
			1·428				·052
			40				40
633	1	17	17·120	527	0	2	2·080

TABLE

FOR CONVERTING DECIMAL PARTS OF AN ACRE INTO ROODS AND PERCHES.

Perch.	0 Rood.	1 Rood.	2 Roods.	3 Roods.	Perch.	0 Rood.	1 Rood.	2 Roods.	3 Roods.
0	·000	·250	·500	·750	21	·131	·381	·631	·881
1	006	·256	·506	·756	22	.137	·387	·637	·887
2	·012	·262	·512	·762	23	·144	·394	·644	·894
3	·019	·269	·519	·769	24	·150	·400	·650	·900
4	·025	·275	·525	·775	25	·156	·406	·656	·906
5	·031	·281	·531	·781	26	·162	·412	·662	·912
6	·037	·287	·537	·787	27	·169	·419	·669	·919
7	·044	·294	·544	·794	28	·175	·425	·675	·925
8	·050	·300	·550	·800	29	·181	·431	·681	·931
9	·056	·306	·556	·806	30	·187	·437	·687	·937
10	·062	·312	·562	·812	31	·194	·444	·694	·944
11	·069	·319	·569	·819	32	·200	·450	·700	·950
12	·075	·325	·575	·825	33	·206	·456	·706	·956
13	·081	·331	·581	·831	34	·212	·462	·712	·962
14	·087	·337	·587	·837	35	·219	·469	·719	·969
15	·094	·344	·594	·844	36	·225	·475	·725	·975
16	·100	·350	·600	·850	37	·231	·481	·731	·981
17	·106	·356	·606	·856	38	·237	·487	·737	·987
18	·112	·362	·612	·862	39	·244	·494	·744	·994
19	·119	·369	·619	·869	40	·250	·500	·750	1·000
20	·125	·375	·625	·875					

PARISH OF WADHURST,

IN THE

COUNTY OF SUSSEX—(Eastern Division).

HUNDREDS OF LOXFIELD CAMDEN, HAWKSBOROUGH, AND SHOYSWELL.

No. on Plan.	Area in Acres.	Remarks.
		HUNDRED OF LOXFIELD CAMDEN.
1	·863	Houses, yards, garden, orchard, &c.
2	3·885	Hop garden.
2a	·039	Hop garden.
3	·609	Stream.
4	4·515	Pasture.
5	10·645	Arable, &c.
6	14·560	Hop garden, &c.
7	4·927	Pasture, &c.
8	·299	Wood.
9	·958	Stream.
10	·081	Wood.
11	6·551	Pasture.
12	35·410	Hop garden, &c.
13	·136	Yard and sheds.
14	·319	Road.
15	2·032	Pasture.
16	1·551	Pasture.
17	3·727	Pasture.
18	·503	Houses and garden.
19	7·880	Pasture, &c.
20	15·833	Arable, &c.
21	5·340	Hop garden, &c.
21a	·307	Wood, &c.
22	·358	Stream.
23	7·580	Hop garden.
24	2·469	Hop garden, &c.
25	3·086	Pasture.
26	1·138	Wood, &c.
27	4·857	Pasture.
28	1·746	Pasture.
29	·083	Hop garden.
29a	·020	Hop garden.
30	·600	Pasture, &c.
31	57·665	Wood, &c.
32	1·590	Road.
33	·426	Orchard.
34	·309	Houses, yards, garden, orchard, &c.
35	7·180	Pasture, &c.
36	4·274	Pasture, &c.
37	14·279	Wood, &c.
38	2·300	Wood, &c.
39	9·306	Arable, &c.
40	3·125	Pasture, &c.
41	11·808	Pasture, &c.
42	13·974	Arable, &c.
43	7·227	Arable.
44	4·435	Pasture.
45	3·676	Pasture, wood, &c.
46	·834	Wood, &c.
47	15·405	Wood, &c.
48	6·000	Arable, &c.
49	5·345	Arable, &c.
50	·816	Wood.
51	6·156	Pasture, wood, &c.
52	·209	Houses, yards, &c.
53	5·746	Pasture, &c.
54	1·147	Wood, &c.
55	4·880	Arable.
56	13·656	Pasture, &c.
56a	·471	Arable.
57	6·776	Pasture.
58	4·266	Wood, &c.
59	·557	Road.
60	4·224	Arable, &c.
61	7·231	Pasture, &c.
62	2·645	Pasture, &c.
63	·783	Wood.
64	8·186	Pasture.
65	1·731	Pasture, &c.
66	15·386	Arable, &c.
67	46·011	Wood, &c
68	4·422	Pasture, &c.
69	·694	Stream.

No. on Plan.	Area in Acres.	Remarks.	No. on Plan.	Area in Acres.	Remarks.
70	12·471	Hop garden, &c.	119	·270	Houses, garden, &c.
71	·239	Wood.	120	·465	Wood, &c.
72	4·918	Pasture, &c.	121	·187	Pond.
73	7·013	Pasture.	122	·129	Houses, yards, and shed.
74	·796	Stream.			
75	5·414	Pasture, &c.	123	3·305	Arable, &c.
76	12·877	Wood, &c.	124	4·904	Pasture, &c.
77	·730	Pasture, &c.	125	2·782	Orchard, &c.
78	3·231	Pasture, &c.	126	1·432	Houses, yards, gardens, orchard, &c.
79	5·947	Pasture, &c.			
80	4·017	Pasture.	127	4·747	Pasture, pond, &c.
81	·919	Pasture, &c.	128	·678	Houses, yards, &c.
82	·245	Pond.	129	4·310	Pasture, ponds, &c.
83	3·021	Houses, yards, gardens, orchard, pond, &c.	130	12·446	Pasture, &c.
			131	2·527	Pasture, &c.
			132	3·963	Pasture, &c.
84	13·193	Arable.	133	9·016	Wood, &c.
85	·288	Pasture, &c.	134	6·888	Pasture, furze, &c.
86	5·538	Pasture, &c.	135	1·069	Wood, &c.
87	5·843	Arable, &c.	136	·849	Brushwood, &c.
88	·506	Brushwood, &c.	137	·379	Wood and pond.
89	6·520	Arable, &c.	138	1·361	Wood, &c.
89a	·379	Hop garden, &c.	139	3·786	Pasture, wood, &c.
90	3·010	Wood, &c.	140	24·089	Arable, &c.
91	6·987	Pasture, &c.	141	·772	Road.
92	6·251	Hop garden, &c.	142	9·178	Pasture, wood, &c.
93	10·523	Hop garden, &c.	143	6·585	Arable.
94	5·189	Hop garden, &c.	144	13·331	Arable, pond, &c.
95	12·885	Arable, brushwood, &c.	145	10·885	Hop garden, &c.
96	4·631	Hop garden.	146	1·565	Arable.
97	2·728	Pasture.	147	40·383	Wood, &c.
98	2·478	Pasture.	148	2·277	Pasture.
99	1·137	Wood, &c.	149	·929	Houses, yards, garden, orchard, &c.
100	8·612	Pasture, wood, &c.			
101	15·219	Pasture, pond, &c.	150	1·822	Pasture, &c.
102	2·252	Wood.	151	2·472	Arable, &c.
103	·190	Road.	152	·882	Arable.
104	8·789	Wood, &c.	153	2·328	Pasture, &c.
105	3·865	Wood, &c.	154	2·660	Hop garden.
106	1·461	Pasture, &c.	155	·207	Pasture, &c.
107	6·808	Arable, &c.	156	3·407	Arable, brushwood, &c.
108	4·970	Pasture, &c.	157	2·755	Arable, &c.
109	·811	Road.	158	2·370	Pasture.
110	1·844	Wood and pond.	159	·281	House, garden, &c.
111	2·327	Hop garden.	160	·707	Pasture, &c.
112	3·071	Arable.	161	·198	Orchard.
113	·126	Pond.	162	1·517	Hop garden.
114	4·716	Arable, &c.	164	·607	Wood.
115	1·471	Wood, pond, &c.	165	10·063	Pasture, &c.
116	2·973	Hop garden, &c.	166	1·646	Wood.
117	9·341	Arable, &c.	167	13·298	Arable.
118	12·530	Arable, &c.	168	1·033	Wood.

No. on Plan.	Area in Acres.	Remarks.	No. on Plan.	Area in Acres	Remarks.
169	9·457	Pasture, pond, &c.	220a	2·468	Pasture, wood, &c.
170	6·125	Arable.	221	6·062	Hop garden.
171	·984	Wood.	222	2·379	Arable.
172	2·312	Pasture, ponds, &c.	223	2·169	Hop garden.
173	1·490	Wood.	224	5·834	Arable.
174	4·885	Pasture, &c.	225	·367	Wood.
175	4·449	Pasture, &c.	226	17·355	Arable, &c.
176	3·910	Hop garden.	227	·274	Ponds.
177	2·621	Wood, &c.	228	6·792	Pasture, &c.
178	9·496	Arable, wood, &c.	229	3·558	Pasture, &c.
179	1·219	Wood.	230	1·283	Wood, &c.
180	32·595	Arable, &c.	231	2·022	Pasture, &c.
181	·598	Wood.	232	6·725	Pasture.
182	1·850	Wood.	233	1·695	Hop garden.
183	3·665	Arable.	234	·958	House, yard, road, garden, orchard, &c.
184	18·495	Wood, stream, &c.			
185	14·644	Pasture, &c.	235	1·785	Arable, &c.
186	·317	Wood.	236	1·001	Wood.
187	2·832	Hop garden.	237	4·662	Arable, &c.
188	2·683	Hop garden.	238	2·839	Pasture, &c.
189	·935	Wood, &c.	239	·438	Wood.
191	3·575	Arable, &c.	240	·216	Wood, &c.
192	·960	Houses, gardens, &c.	241	3·218	Pasture, &c.
193	5·643	Road.	242	·849	Hop garden, &c.
194	3·735	Arable, &c.	243	5·246	Pasture, &c.
195	2·514	Arable, &c.	244	3·368	Pasture, &c.
196	1·193	Wood.	245	1·979	Arable.
197	·481	Wood, &c.	246	1·378	Houses, yards, garden, orchard, pasture, &c.
198	4·611	Arable, &c.			
199	4·791	Arable.			
200	2·677	Pasture.	247	·142	Pasture, &c.
201	3·694	Arable, &c.	248	·462	Wood and stream.
202	3·470	Arable, &c.	249	5·551	Pasture, &c.
203	4·897	Hop garden.	250	5·977	Pasture, wood, &c.
204	·960	Hop garden.	251	·993	Houses, yards, pasture, orchard, &c.
205	2·203	Orchard.			
206	2·408	Arable.	252	1·060	Hop garden.
207	1·072	Road.	253	·349	Garden.
208	3·791	Wood.	254	3·868	Pasture, &c.
209	2·974	Pasture.	255	·474	Wood.
210	5·862	Pasture, &c.	256	·199	Orchard.
211	1·242	Wood.	257	·073	Garden.
212	3·526	Pasture.	258	1·760	Hop garden.
213	3·756	Pasture, &c.	259	2·059	Arable, &c.
214	·413	Houses, yards, garden, &c.	260	9·097	Pasture, &c.
			260a	6·982	Road.
215	·804	Pasture, &c.	261	1·838	Pasture, &c.
216	2·497	Wood.	262	·418	Houses, garden, &c.
217	1·422	Pasture, &c.	263	1·299	Houses, yards, garden, &c.
218	·950	Hop garden.			
219	3·204	Arable.	264	26·203	Wood, &c.
220	3·656	Arable.	264a	·817	Wood.

No. on Plan.	Area in Acres.	Remarks.	No. on Plan.	Area in Acres.	Remarks.
265	3·948	Pasture.	309	2·486	Arable, &c.
266	6·605	Arable, &c.	310	·486	Road.
267	3·003	Pasture, &c.	311	1·949	Arable.
268	·780	Wood.	312	43·718	Ornamental ground.
269	5·550	Hop garden.	313	·023	Hop garden.
270	2·968	Houses, yard, garden, orchards, &c.	314	1·600	Pasture.
			315	·516	Arable.
271	2·604	Orchard, wood, &c.	316	18·258	Wood, &c.
272	3·315	Pasture, trees, &c.	316a	·056	Rough pasture, &c.
273	1·271	Pasture, &c.	316b	·196	Rough pasture, &c.
274	1·444	Hop garden, &c.	316c	·036	Pasture, &c.
275	1·970	Pasture and pond.	317	2·702	Pasture, &c.
276	·726	House, yard, ornamental ground, &c.	318	·911	Arable, &c.
			319	·936	Hop garden, &c.
277	·293	House, garden, &c.	320	·161	Pasture, &c.
278	·977	Wood.	321	2·186	Pasture, &c.
279	·608	Wood.	322	2·351	Arable, &c.
280	3·140	Pasture, wood, pond, &c.	323	·206	Houses, garden, &c.
281	3·753	Arable.	324	4·180	Hop garden, &c.
282	7·306	Arable, &c.	325	·920	Wood.
283	6·190	Arable.	326	2·371	Arable.
284	·876	Road.	327	·663	Wood.
285	1·555	Orchard, garden, &c.	328	9·941	Arable, wood, &c.
286	1·102	Pasture, &c.	329	3·964	Pasture, &c.
287	75·716	Wood, &c.	330	·419	Houses, yards, gardens, &c.
288	5·856	Hop garden, &c.			
289	2·470	Pasture, &c.	331	·944	Wood.
290	·258	Pasture.	332	5·463	Arable, &c.
291	2·295	Pasture.	333	·490	Wood.
292	1·317	Road.	334	3·159	Hop garden, wood, &c.
293	1·781	Pasture.			
294	1·893	Pasture.	335	3·986	Arable, &c.
294a	·621	Houses, yards, garden, orchard, &c.	336	·472	Wood.
			337	1·202	Pasture, &c.
295	·974	Houses, yards, garden, orchard, &c.	338	3·286	Hop garden, &c.
			339	·133	Road.
296	2·175	Pasture.	340	·503	House, garden, &c.
297	3·135	Arable, &c.	341	·872	Road.
298	·205	Houses, yards, garden, &c.	342	·197	House and garden.
			343	·168	Arable.
299	2·039	Arable.	344	3·859	Arable.
300	·401	Road.	345	1·074	Wood.
301	2·281	Arable.	346	1·385	Road.
302	·200	Road.	347	1·334	Pasture.
303	1·615	Pasture.	348	·120	Stackyard, &c.
304	·080	House, yards, &c.	349	·090	Garden, yards, and sheds.
305	·840	Orchard and pasture.			
306	·110	Road.	350	·566	Arable.
307	2·088	Arable.	351	·975	Hop garden.
308	10·075	Houses, gardens, ornamental ground, yards, &c.	352	·310	Arable.
			353	20·617	Wood, &c.
			354	13·185	Hop garden, &c.

No. on Plan.	Area in Acres.	Remarks.	No. on Plan.	Area in Acres.	Remarks.
355	19·410	Wood, &c.	400	2·038	Pasture.
356	7·326	Arable.	401	·142	House, garden, &c.
357	3·062	Hop garden and wood.	402	4·604	Arable, &c.
			403	1·759	Pasture, &c.
358	·269	Road.	404	2·093	Hop garden.
359	·880	Wood.	405	·805	Pasture, &c.
360	·515	Orchard.	406	1·453	Pasture, &c.
361	·344	House and garden.	407	2·552	Arable.
362	4·785	Arable, &c.	408	1·498	Pasture, &c.
363	68·858	Wood, &c.	409	1·184	Houses, yards, gardens, orchard, pasture, &c.
364	1·136	Hop garden.			
365	1·558	Pasture.			
366	2·435	Pasture and orchard.	410	·983	Hop garden, &c.
366a	·230	Houses, yards, garden, &c.	411	2·214	Arable, &c.
			412	3·260	Pasture, &c.
367	2·718	Road.	413	1·656	Hop garden.
368	2·753	Arable.	414	·818	Hop garden.
369	5·989	Arable, rough pasture, &c.	415	4·069	Arable.
			416	2·438	Hop garden.
370	3·658	Arable, &c.	417	3·819	Arable.
371	7·047	Pasture, &c.	418	1·195	Pasture.
372	10·261	Hop garden, &c.	419	1·260	Pasture.
373	8·548	Pasture.	420	·389	Pasture and orchard.
374	7·109	Pasture, &c.	421	·948	Pasture.
374a	7·050	Road.	422	2·136	Pasture
375	·271	Garden and wood.	423	·551	Houses, yards, garden, &c.
376	17·127	Arable.			
377	15·053	Arable.	424	2·136	Arable.
378	2·674	Pasture, &c.	425	·082	House, garden, &c.
379	1·607	Rough pasture, ponds, &c.	426	1·228	Pasture, pond, &c.
			427	5·237	Arable, &c.
380	·356	Houses, yards, &c.	428	4·346	Arable.
381	·187	Garden.	429	3·093	Arable, &c.
382	1·768	Pasture.	429a	1·140	Road.
383	·621	Pasture, &c.	430	4·789	Arable.
384	3·116	Hop garden.	431	2·367	Pasture.
385	8·089	Pasture.	432	4·770	Pasture.
386	·334	Pasture, &c.	432a	·636	Road.
387	11·712	Arable.	433	3·689	Houses, yards, gardens, pasture, &c.
388	·140	Wood.			
389	2·220	Pasture, &c.	434	3·983	Pasture.
390	·075	Wood.	435	3·136	Houses, yards, garden, orchard, &c.
391	2·222	Pasture, &c.			
392	1·577	Hop garden.	436	4·069	Hop garden, &c.
393	·859	Arable.	437	9·064	Arable, &c.
394	8·887	Wood, &c.	438	1·810	Pasture, &c.
395	·959	Wood.	439	2·627	Hop garden.
396	2·499	Pasture.	440	·636	House, garden, orchard, yards, &c.
396a	2·761	Road.			
397	1·088	Pasture, &c.	441	·561	Orchard, garden, &c.
398	·803	Houses and gardens.	442	·060	Hop garden.
399	·463	Houses, gardens, &c.	443	16·685	Wood.

No. on Plan.	Area in Acres.	Remarks.	No. on Plan.	Area in Acres.	Remarks.
444	11·762	Pasture, &c.	494	3·532	Arable.
445	8·925	Arable, &c.	495	4·086	Pasture, &c.
446	4·615	Pasture.	496	4·289	Wood.
447	2·601	Arable and pasture.	497	2·704	Arable.
448	2·533	Hop garden, &c.	498	3·960	Arable, &c.
449	2·779	Arable, pasture, &c.	499	·351	Wood, &c.
450	8·106	Arable, &c.	500	4·461	Arable.
451	6·652	Wood.	501	4·570	Pasture, &c.
452	1·571	Pasture.	502	3·482	Brick works, wood, pasture, &c.
453	2·908	Hop garden.			
454	4·987	Hop garden, &c.	503	·648	Wood.
455	8·804	Arable.	504	9·107	Pasture, &c.
456	16·717	Wood, &c.	505	4·365	Houses, yards, gardens, &c.
457	5·260	Pasture.			
458	5·477	Arable, &c.	506	·139	Pond.
459	3·969	Arable, &c.	507	5·019	Wood, &c.
460	17·049	Arable, &c.	507a	·063	Wood.
461	2·227	Arable.	508	1·112	Wood, &c.
462	·169	Wood.	509	·699	Hop garden, &c.
463	10·297	Arable, &c.	510	1·541	Hop garden.
464	9·120	Arable, &c.	511	1·570	Arable.
465	9·965	Pasture, furze, &c.	512	·162	Pasture.
466	·493	Road.	513	·518	Houses, yards, garden, &c.
467	2·362	Pasture.			
468	2·189	Pasture, wood, &c.	514	·259	Pasture.
469	1·935	Wood, &c.	514a	·050	Wood.
470	·185	Wood.	515	1·073	Pasture.
471	41·801	Wood, &c.	516	3·262	Wood, &c.
472	3·681	Pasture, &c.	517	14·713	Arable.
473	9·042	Pasture, &c.	518	1·742	Hop garden.
473a	2·580	Wood, &c.	519	12·887	Arable, &c.
474	·440	Arable.	520	7·283	Arable, &c.
475	3·133	Hop garden, &c.	521	2·106	Pasture.
476	5·963	Arable, &c.	522	·439	Wood.
477	1·465	Wood, pasture, & pond.	523	·786	House, yard, wood, garden, &c.
478	9·597	Pasture, &c.			
479	3·307	Pasture, &c.	524	·611	Pond.
480	4·518	Pasture, &c.	525	2·552	Pond.
481	12·998	Arable, &c.	525a	1·097	Wood and willow bed.
482	2·445	Wood.	526	14·069	Pasture, &c.
483	·311	Pond.	527	·823	Pasture, &c.
484	5·421	Arable, &c.	528	·105	Wood.
485	3·199	Hop garden.	529	3·258	Pasture, &c.
486	11·023	Arable, &c.	530	·357	Houses, yards, &c.
487	2·962	Pasture, &c.	531	·548	Pasture, garden, &c.
488	7·815	Wood.	532	·230	Wood.
489	4·426	Arable.	533	3·928	Pasture, &c.
489a	·413	Wood.	534	3·541	Pasture, &c.
490	9·085	Pasture, &c.	535	·459	Houses, yards, gardens, &c.
491	·160	Pond.			
492	8·971	Pasture.	536	5·654	Pasture, &c.
493	3·017	Wood.	537	·292	Houses and yards.

No. on Plan.	Area in Acres.	Remarks.
538	4·719	Pasture, &c.
539	·426	Wood.
540	5·746	Houses, yards, wood, orchard, &c.
541	·239	Pond.
542	4·037	Arable.
543	1·089	Wood.
544	6·185	Arable, &c.
545	8·100	Pasture, &c.
546	1·986	Hop garden.
546a	·454	Arable, &c.
547	·370	Pond.
548	·211	Pond.
549	·973	Pasture.
550	1·607	Hop garden, &c.
551	·746	Wood.
552	5·827	Pasture.
553	·456	Pasture.
554	2·812	Hop garden.
555	3·265	Arable.
556	2·988	Pasture.
557	1·140	Houses, yards, garden, wood, &c.
558	·854	Road.
559	·221	Road.
560	14·730	Arable, &c.
561	2·021	Wood.
562	4·265	Hop garden, &c.
563	·419	House, garden, and wood.
564	1·761	Orchard, &c.
565	1·221	Houses, yards, garden, &c.
566	5·901	Pasture, &c.
567	2·345	Pasture, &c.
568	2·154	Arable, &c.
569	1·276	Wood.
570	·249	Wood, &c.
571	3·360	Pasture.
572	·575	Houses, yards, pond, &c.
573	4·264	Arable.
574	3·216	Pasture, &c.
575	7·080	Arable, &c.
576	·955	Wood.
577	4·744	Arable, &c.
578	·694	Wood.
579	6·968	Arable.
580	5·688	Pasture, &c.
581	3·294	Pasture, &c.
582	5·404	Pasture, &c.
583	3·860	Arable, &c.
584	4·364	Hop garden.
585	14·161	Wood, &c.
586	·662	Pasture.
587	3·271	Arable.
588	1·738	Pasture.
589	4·565	Pasture, &c.
589a	·469	House, yard, gardens, &c.
590	31·907	Railway.
591	6·071	Arable.
592	8·920	Arable, &c.
593	8·332	Arable, &c.
594	3·891	Pasture, &c.
595	·703	Houses, gardens, &c.
596	3·564	Pasture.
597	2·416	Hop garden.
598	5·788	Pasture, &c.
599	2·892	Houses, yards, garden, pasture, orchard, &c.
600	·543	Pasture, &c.
601	3·390	Hop garden, &c.
602	·666	Houses, yards, orchard, arable, &c.
603	1·210	Pasture, sheds, &c.
604	·243	Pond.
605	1·252	Pasture.
606	3·629	House, yard, garden, orchard, pasture, &c.
607	13·198	Arable, &c.
608	6·912	Arable, &c.
609	1·608	Wood, &c.
610	3·621	Arable, &c.
611	4·156	Hop garden, &c.
612	9·401	Wood, &c.
613	11·108	Arable, &c.
614	8.136	Pasture, &c.
615	3·851	Hop garden, &c.
616	13·232	Arable, &c.
617	7·339	Arable, &c.
618	1·973	Wood.
619	1·330	Wood.
620	4·154	Wood.
621	3·840	Hop garden.
622	3·878	Arable.
623	13·268	Arable, &c.
624	4·501	Arable, &c.
625	9·328	Arable.
626	7·982	Pasture.
627	1·928	Arable.
628	·728	Wood, &c.

No. on Plan.	Area in Acres.	Remarks.	No. on Plan.	Area in Acres.	Remarks.
629	1·710	Wood, &c.	671	1·212	Pasture.
630	5·023	Pasture.	672	·635	Pasture.
631	4·531	Pasture.	673	11·854	Arable, &c.
631a	·410	Houses, yards, &c.	674	3·650	Pasture.
632	·435	House, wood, &c.	675	1·144	Wood.
633	3·329	Houses, gardens, ornamental ground, yards, &c.	676	9·892	Arable, &c.
			677	7·262	Hop garden.
			678	4·847	Wood, &c.
634	6·718	Pasture, wood, &c.	679	·691	Wood, &c.
635	·477	Wood.	680	2·912	Pasture, &c.
636	2·888	Arable, &c.	681	·590	Wood.
637	1·647	Hop garden.	682	4·631	Road.
638	2·249	Pasture, &c.	683	1·800	Wood, &c.
639	2·550	Pasture, &c.	684	·375	Houses, gardens, &c.
640	4·988	Wood, &c.	685	1·537	Wood.
640a	·489	Wood.	686	8·328	Arable.
641	2·961	Pasture, &c.	687	1·944	Wood, &c.
642	5·002	Pasture, &c.	688	9·798	Pasture, pond, &c.
643	3·457	Arable, &c.	689	·794	Wood.
644	2·161	Arable, &c.	690	6·543	Pasture, pond, &c.
645	5·190	Wood.	691	2·289	Wood.
646	13·333	Arable, &c.	692	·450	Wood.
647	8·312	Arable.	693	·197	House, garden, &c.
648	·471	Wood.	694	·334	Wood.
649	14·541	Arable, &c.	695	·359	Pond.
650	·939	Wood.	696	9·580	Pasture, &c.
651	8·199	Pasture and pond.	697	7·323	Arable, &c.
651a	4·268	Road.	698	2·414	Wood, &c.
652	3·002	Houses, yards, gardens, orchards, &c.	699	1·755	Hop garden, &c.
			700	4·723	Pasture, &c.
653	3·920	Pasture.	701	2·973	Hop garden.
654	2·153	Arable, &c.	702	4·331	Pasture, &c.
655	3·260	Hop garden, &c.	703	2·120	Houses, yards, garden, orchard, &c.
656	6·757	Pasture, &c.			
657	2·907	Hop garden, &c.	704	4·331	Wood, &c.
658	6·613	Pasture, &c.	705	·835	Pasture.
659	5·999	Pasture, &c.	706	·395	Wood.
660	18·597	Wood, &c.	707	·247	House, garden, and yard.
661	8·881	Houses, yards, garden, orchard, pasture, &c.	708	4·486	Road.
			709	·352	Houses, garden, ornamental ground, yards, &c.
661a	·280	Pond.			
661b	·195	Pond.			
662	7·538	Pasture, &c.	710	10·454	Pasture.
663	4·414	Pasture, &c.	711	3·697	Arable, &c.
664	3·072	Pasture, &c.	712	2·061	Hop garden, &c.
665	3·969	Pasture.	713	3·324	Pasture, &c.
666	3·560	Pasture.	714	·405	Wood.
667	3·556	Pasture, &c.	715	1·225	Wood, &c.
668	7·127	Pasture and wood.	716	8·938	Pasture, &c.
669	1·256	Pasture and orchard.	717	3·924	Wood, &c,
670	1·363	Pasture.	718	2·389	Hop garden, &c.

No. on Plan.	Area in Acres.	Remarks.	No. on Plan.	Area in Acres.	Remarks.
718a	·120	Pasture, &c.	765	5·886	Pasture, &c.
719	6·746	Hop garden.	766	·442	Wood.
720	·273	Wood.	767	4·994	Pasture, &c.
721	5·036	Pasture, &c.	768	·248	Houses and gardens.
722	2·783	Arable, &c.	769	6·484	Arable.
723	·917	Wood.	770	6·995	Arable, &c.
724	2·920	Pasture, &c.	771	4·576	Arable.
725	9·688	Arable, &c.	772	4·459	Arable.
726	8·912	Pasture, &c.	773	·442	Houses, garden, &c.
727	·254	House, garden, pasture, &c.	774	4·230	Arable.
			775	2·203	Arable.
728	2·292	Pasture, &c.	776	2·002	Hop garden.
729	·407	Houses, yards, gardens, &c.	777	4·025	Pasture, &c.
			778	1·209	Road.
730	30·397	Wood, &c.	779	1·995	Houses, gardens, and yards.
730a	1·830	Pasture.			
731	4·530	Pasture.	780	1·725	Hop garden, &c.
732	1·539	Arable.	781	4·149	Pasture, &c.
733	6·974	Arable.	782	1·434	Rough pasture, &c.
734	4·063	Hop garden, &c.	783	2·204	Wood, &c.
735	6·043	Houses, yards, garden, orchard, pond, &c.	784	3·291	House, garden, orchard, yards, &c.
			785	5·003	Pasture, &c.
736	3·882	Pasture, &c.	786	2·804	Arable, &c.
737	3·635	Road.	787	3·084	Pasture, &c.
738	8·070	Pasture.	788	3·150	Arable, &c.
739	5·852	Hop garden, &c.	789	6·215	Arable, &c.
740	5·474	Pasture, &c.	790	2·509	Arable, &c.
741	4·285	Pasture, &c.	791	3·347	Arable.
742	12·319	Wood, &c.	792	1·761	Arable.
743	·785	Wood, pasture, &c.	793	1·824	Houses, yards, gardens, pasture, &c.
744	4·265	Hop garden, &c.			
745	3·236	Pasture, &c.	794	·518	House, garden, orchard, &c.
746	4·152	Wood, &c.			
747	7·312	Arable, &c.	795	·578	Pasture, &c.
748	·805	Hop garden.	796	·747	Pasture.
749	3·185	Wood, &c.	797	·853	Road.
750	1·224	Hop garden.	798	9·775	Arable, &c.
751	2·486	Hop garden, &c.	799	5·552	Pasture, &c.
752	·285	Wood.	800	5·377	Road.
753	5·610	Arable, &c.	801	10·715	Arable, &c.
754	1·656	Pasture.	802	8·474	Arable, &c.
755	2·644	Pasture, &c.	803	2·068	Hop garden, &c.
756	3·348	Pasture, &c.	804	·568	Orchard.
757	1·023	Road.	805	2·656	Pasture.
758	3·587	Wood, &c.	806	2·379	House, yards, garden, pasture, &c.
759	6·219	Arable, &c.			
760	4·392	Rough pasture, &c.	807	7·380	Arable.
761	·626	Wood, &c.	808	4·655	Pasture, &c.
762	·830	Pasture, &c.	809	·968	Pasture, &c.
763	·475	Orchard, &c.	810	·599	Wood.
764	3·428	Arable, &c.	811	1·252	Orchard, &c.

No. on Plan.	Area in Acres.	Remarks.	No. on Plan.	Area in Acres.	Remarks.
812	2·257	Pasture, &c.	860	2·849	Pasture.
813	1·364	Pasture.	861	2·789	Arable.
814	1·438	Arable.	862	·789	Wood, &c.
815	·739	Pasture.	863	3·789	Hop garden.
816	6·533	Arable, &c.	864	1·714	Arable.
817	·507	Pasture.	865	3·095	Hop garden.
818	6·042	Wood, &c.	866	2·483	Arable.
819	4·385	Pasture.	867	2·446	Hop garden.
820	1·093	Wood.	868	3·483	Arable.
821	7·752	Arable, &c.	869	2·296	Pasture, &c.
822	5·340	Pasture, &c.	870	2·793	Hop garden.
823	1·638	Wood.	871	2·475	Pasture.
824	·550	Wood.	872	1·752	Houses, yards, gardens, orchard, &c.
825	·580	Wood, road, &c.			
826	2·596	Arable.	873	6·359	Pasture.
827	1·846	Hop garden, &c.	874	4·141	Pasture.
828	·179	Houses, yard, garden, &c.	875	·171	Houses, gardens, &c.
			876	2·140	Arable.
829	·140	Garden.	877	4·828	Hop garden, &c.
830	·108	Garden.	878	1·241	Pasture, &c.
831	·240	Houses, garden, &c.	879	·337	Houses, garden, pasture, &c.
832	1·501	Houses, gardens, &c.			
833	5·050	Pasture.	880	·542	Houses, yards, gardens, road, &c.
834	1·928	Pasture.			
835	·383	House, yard, pasture, &c.	881	·387	Houses, garden, &c.
			882	14·369	Wood, pond, &c.
836	·326	House and garden.	883	·286	Pond.
837	·851	Hop garden.	884	·157	Houses, garden, &c.
838	1·033	Pasture.	885	5·686	Arable and pasture.
839	4·203	Pasture, &c.	885a	2·957	Road.
840	5·786	Pasture, &c.	886	3·320	Arable, &c.
841	4·085	Hop garden, &c.	887	2·454	Hop garden.
842	7·287	Arable.	888	4·084	Arable, &c.
843	6·902	Arable.	889	13·475	Arable.
844	·199	Road.	890	1·301	Wood.
845	2·869	Hop garden.	891	1·811	Hop garden.
846	5·183	Pasture, &c.	892	2·213	Arable, &c.
847	3·697	Hop garden, &c.	893	2·464	Pasture.
848	·888	Wood.	894	·295	Garden.
849	3·949	Hop garden.	895	13·225	Arable, &c.
850	·418	Houses, yards, gardens, &c.	896	3·339	Garden, &c.
			897	3·787	Arable.
851	1·104	Wood, &c.	898	·546	Orchard.
852	·795	Pasture.	899	·450	Hop garden.
853	1·441	Houses, yard, garden, pasture, &c.	900	·515	Pasture.
			901	1·257	Pasture, &c.
854	3·747	Pasture.	902	2·636	Pasture.
855	3·311	Hop garden.	903	2·430	Pasture.
856	2·000	Wood, &c.	904	2·056	Pasture.
857	1·694	Pasture.	905	2·153	Pasture, &c.
858	·766	Road.	906	4·574	Pasture, &c.
859	6·144	Pasture and wood.	907	·465	Houses, garden, &c.

No. on Plan.	Area in Acres.	Remarks.
907a	·160	Road.
908	·525	Houses, garden, &c.
909	1·989	Pasture.
910	3·873	Pasture.
911	3·155	Pasture.
912	1·113	Hop garden.
913	1·550	Arable.
914	·346	Pasture.
915	1·869	Garden.
916	3·611	Hop garden.
917	·263	Pond.
918	1·590	Houses, yards, garden, brickworks, &c.
919	3·943	Road.
920	1·092	Orchard, &c.
921	4·864	Hop garden, &c.
922	·928	House, garden, &c.
923	3·263	Hop garden.
924	2·086	Hop garden.
925	3·533	Houses, yards, garden, orchard, pasture, &c.
926	·374	Pond.
927	4·634	Arable, &c.
928	·393	Pasture and garden.
929	1·078	Pasture.
930	·512	Pasture.
931	6·707	Arable, &c.
932	1·092	Wood, &c.
933	2·434	Pasture.
934	2·063	Road.
935	3·074	Arable.
936	2·356	Pasture.
937	·848	Pasture.
938	2·601	Pasture, &c.
939	·954	Houses, gardens, ornamental ground, &c.
940	2·022	Pasture, &c.
941	4·669	Pasture.
941a	·112	Arable.
942	3·013	Pasture.
943	1·841	Road.
944	5·706	Pasture, &c.
945	6·095	Pasture.
946	1·833	Pasture, &c.
947	3·871	Wood, &c.
948	12·482	Wood, &c.
949	4·535	Pasture, &c.
950	·487	Houses, yards, pond, gardens, &c.
951	·616	Gardens.
952	4·784	Pasture, &c.
953	1·847	Houses, garden, ornamental ground, yards, &c.
954	·294	Garden.
955	1·567	Pasture, pond, &c.
956	1·555	Houses, garden, orchard, &c.
957	8·681	Arable, &c.
958	3·156	Hop garden, &c.
959	1·077	Wood, &c.
960	2·637	Pasture.
961	4·948	Pasture.
962	·944	Pasture.
963	1·732	Pasture, &c.
964	4·869	Pasture.
965	·221	Road.
966	1·490	Pasture.
967	1·583	Pasture, &c.
968	·512	Houses, yards, gardens, &c.
969	·695	Houses, yards, gardens, &c.
970	·219	Pond.
971	2·003	Road.
972	6·790	Pasture.
973	·199	Garden.
974	4·533	Pasture, &c.
975	1·991	Pasture, &c.
976	1·807	Pasture, &c.
977	2·764	Pasture, &c.
978	·306	House, yard, gardens, &c.
979	7·317	Arable, &c.
980	11·622	Arable, &c.
981	6·245	Arable.
982	1·047	Pasture, garden, &c.
983	9·677	Pasture, pond, &c.
984	4·425	Hop garden.
985	7·118	Pasture, &c.
985a	3·568	Road.
986	1·509	Pasture, ponds, &c.
987	5·939	Pasture, &c.
988	7·985	Pasture.
989	2·836	Pasture, &c.
990	1·734	Pasture.
991	1·554	Pasture.
992	4·714	Houses, yards, gardens, orchard, &c.
993	2·845	Pasture.
994	5·758	Pasture.
994a	1·247	Houses, yards, gardens, &c.

No. on Plan.	Area in Acres.	Remarks.	No. on Plan.	Area in Acres.	Remarks.
995	5·479	Pasture.	1035	2·488	Hop garden.
996	3·930	Pasture.	1036	1·838	Pasture.
997	1·892	Pasture, &c.	1037	2·845	Arable.
998	·804	Pasture.	1038	2·494	Arable, &c.
999	1·827	Pasture.	1039	·586	Houses, yards, gardens, &c.
1000	·261	Houses and garden.			
1001	·636	Houses and garden.	1040	13·125	Houses, gardens, ornamental ground, yards, &c.
1002	·394	Houses, yard, garden, &c.			
1003	7·962	Pasture.	1040a	·156	Houses, garden, &c.
1004	5·238	Arable, &c.	1041	9·034	Hop garden, &c.
1005	·400	Road.	1042	·220	House, gardens, &c.
1006	3·224	Arable.	1043	3·456	Arable, &c.
1006a	·351	Wood and pond.	1044	·963	Pasture.
1007	1·057	House, garden, pasture, &c.	1045	2·847	Arable, &c.
			1046	3·151	Pasture.
1008	4·893	Pasture.	1047	3·856	Arable, &c.
1009	·269	Houses, garden, &c.	1048	1·695	Pasture.
1010	·289	Houses, yards, gardens, &c.	1049	4·882	Arable.
			1050	·181	Houses, garden, and yard.
1011	1·915	Houses, yards, garden, pasture, orchard, &c.	1051	1·955	Hop garden.
			1052	1·530	Pasture, windmill, &c.
1012	1·021	Houses, yards, gardens, &c.	1053	2·125	Arable.
1013	2·639	Wood, &c.	1054	4·200	Arable, &c.
1013a	·438	Pasture.	1055	·379	Road.
1014	·664	Wood, road, &c.	1056	·157	House and garden.
1014a	·230	Pond.	1057	1·202	Houses, yards, gardens, orchard, &c.
1015	4·607	Arable.			
1016	7·468	Hop garden, &c.	1058	2·879	Pasture and garden.
1017	4·654	Pasture, wood, &c.	1059	2·393	Pasture.
1018	5·946	Wood.	1060	·194	House and garden.
1019	10·200	Pasture, &c.	1061	·391	Orchard.
1019a	·103	Pond.	1062	·649	Pasture and pond.
1020	·208	Houses, garden, and yards.	1063	16·242	Arable and wood.
			1064	14·202	Arable, &c.
1021	5·569	Pasture.	1065	14·099	Arable, &c.
1022	7·472	Pasture.	1066	1·120	Houses, garden, pasture, &c.
1023	2·471	Hop garden.			
1024	4·107	Hop garden, &c.	1067	1·758	Pasture.
1025	1·869	Road.	1068	3·869	Pasture.
1026	2·106	Pasture.	1069	·515	Pasture.
1027	2·957	Pasture, &c.	1070	·396	Pasture.
1028	23·106	Wood, &c.	1071	·895	Arable and garden.
1029	1·852	Road.	1072	·453	Pasture.
1030	·418	Houses, yards, garden, &c.	1073	·834	Houses, yards, garden, orchard, &c.
1031	·889	Pasture.	1074	·203	Pond.
1032	2·898	Arable.	1075	·501	Garden and orchard.
1033	3·227	Arable, &c.	1076	5·557	Arable, &c.
1034	2·326	Road.	1077	4·537	Arable, &c.

No. on Plan.	Area in Acres.	Remarks.	No. on Plan.	Area in Acres.	Remarks.
1078	·259	Garden.	1120	2·103	Pasture.
1079	·926	Hop garden.	1121	·161	Wood.
1080	·553	Pasture.	1122	·664	Pasture.
1081	·244	House, gardens, &c.	1123	6·423	Arable, &c.
1082	1·013	Pasture.	1124	3·203	Arable.
1083	·686	Pasture.	1125	2·315	Pasture, quarry, &c.
1084	1·209	House, yards, gardens, &c.	1126	1·560	Road.
			1127	3·834	Hop garden.
1085	2·790	Pasture, &c.	1128	4·515	Arable, &c.
1086	·291	Houses, garden, orchard, &c.	1129	2·406	Arable.
			1130	3·420	Pasture and wood.
1087	·436	Houses, yard, garden, &c.	1131	4·323	Hop garden, &c.
			1131a	1·498	Hop garden.
1088	2·161	Pasture.	1132	5·491	Arable, &c.
1089	2·198	Arable and orchard.	1133	8·922	Pasture, &c.
1090	3·592	Hop garden.	1134	6·482	Wood, &c.
1091	2·945	Houses, yards, gardens, orchards, &c.	1135	5·644	Pasture, &c.
			1136	·273	Houses, yard, gardens, &c.
1092	·192	Houses, yards, garden, &c.			
			1137	3·723	Hop garden, &c.
1093	4·003	Garden, &c.	1138	1·937	Pasture, &c.
1094	·220	Orchard.	1139	7·835	Arable.
1095	2·239	Pasture, &c.	1140	2·997	Houses, yards, garden, orchards, &c.
1096	2·538	Arable, &c.			
1097	5·937	Wood, &c.	1141	6·571	Pasture, &c.
1098	·443	Garden, shed, &c.	1142	6·101	Arable, &c.
1099	1·016	Road.	1143	16·585	Wood, &c.
1100	13·798	Wood, &c.	1144	3·826	Pasture, &c.
1101	7·194	Pasture, &c.	1145	2·053	Wood.
1102	1·762	Wood.	1146	·292	Wood.
1103	8·485	Arable.	1147	5·036	Pasture, &c.
1104	·610	Wood.	1148	5·969	Pasture, &c.
1105	3·018	Wood, &c.	1149	3·022	Arable, &c.
1106	10·022	Pasture, &c.	1150	8·211	Hop garden, &c.
1107	·515	Wood.	1151	·427	Wood, &c.
1108	22·591	Wood, &c.	1152	9·840	Pasture.
1108a	·119	Pond.	1153	·249	Pasture.
1109	1·167	Pasture, &c.	1154	·443	Wood.
1110	·258	Houses, yard, garden, pasture, &c.	1155	·357	Wood.
			1156	10·488	Arable, &c.
1111	1·093	Wood.	1157	9·755	Arable, &c.
1112	6·716	Arable, &c.	1158	11·269	Pasture, &c.
1113	4·308	Pasture, &c.	1159	4·613	Hop garden, &c.
1114	6·353	Hop garden.	1160	7·104	Arable, &c.
1115	1·623	Pasture.	1161	12·345	Arable, &c.
1115a	4·972	Houses, yards, gardens, orchard, pasture, &c.	1162	5·263	Arable, &c.
			1163	1·980	Pasture, &c.
			1164	6·796	Arable.
1116	·107	Pond.	1165	·448	Wood.
1117	3·220	Pasture.	1166	7·292	Arable, &c.
1118	5·686	Pasture.	1167	3·894	Pasture and wood.
1119	1·475	Arable.	1168	2·218	Hop garden and wood.

No. on Plan.	Area in Acres.	Remarks.	No. on Plan.	Area in Acres.	Remarks.
1168a	·788	Road.	1216	2·612	Wood.
1169	4·729	Arable and wood.	1217	12·341	Pasture.
1170	27·356	Wood, &c.	1218	7·799	Pasture.
1171	12·902	Rough pasture, &c.	1219	·295	Pasture.
1171a	·111	Pond.	1220	9·499	Pasture.
1172	12·227	Wood.	1221	4·674	Pasture.
1173	·589	Road.	1222	66·200	Wood, &c.
1174	15·100	Wood.	1223	2·229	Arable, &c.
1175	·438	Road.	1224	5·538	Wood.
1176	5·546	Hop garden.	1225	7·970	Pasture, tree, &c.
1177	10·736	Arable, &c.	1226	·160	Pond.
1178	9·306	Arable, &c.	1227	3·963	Houses, gardens, or-ornamental ground, yards, &c.
1179	4·689	Pasture, &c.			
1180	·180	Houses, garden, and yards.	1228	17·307	Pasture, trees, &c.
1181	2·938	Pasture, &c.	1229	6·942	Pasture, trees, &c.
1182	7·005	Pasture.	1230	·641	Houses, yards, gardens, pasture, &c.
1183	6·036	Arable, &c.			
1184	7·890	Arable, &c.	1231	4·251	Pasture.
1185	4·183	Arable, &c.	1232	1·497	Wood and ponds.
1186	·676	Wood.	1233	4·578	Arable.
1187	8·377	Pasture, &c.	1234	2·408	Pasture, trees, &c.
1188	9·767	Arable, &c.	1235	2·567	Wood.
1188a	8·021	Arable, &c.	1236	1·153	Pasture, wood, &c.
1189	6·722	Pasture, &c.	1237	·102	Pond.
1190	8·676	Pasture, &c.	1238	2·318	Houses, yards, garden, pasture, &c.
1191	1·086	Wood.			
1192	·235	Wood.	1239	10·794	Arable.
1193	8·698	Pasture.	1240	1·474	Pasture, &c.
1194	4·549	Pasture.	1241	·534	Road.
1195	3·539	Road.	1242	2·055	Arable, &c.
1196	10·284	Arable.	1243	14·670	Pasture.
1197	3·007	Wood.	1244	·269	Pond.
1198	11·956	Pasture, &c.	1245	24·009	Pasture, &c.
1199	11·195	Arable.	1245a	·320	Wood.
1200	4·151	Arable and garden.	1246	7·897	Arable, &c.
1201	1·360	Road.	1247	3·164	Pasture, wood, &c.
1202	8·820	Wood.	1248	·524	Wood.
1203	5·915	Pasture.	1249	·134	Pond.
1204	·236	Wood.	1250	·247	Houses, garden, &c.
1205	4·072	Wood.	1251	1·239	Houses, yards, garden, pasture, &c.
1206	9·398	Arable.			
1207	5·181	Pasture, &c.	1252	·469	Road.
1208	1·644	Pasture.	1253	2·508	Pasture.
1209	·983	Pasture.	1254	5·537	Pasture, &c.
1210	·325	Wood and pond.	1255	·572	Wood and pond.
1211	9·457	Pasture.	1256	4·827	Pasture, &c.
1212	1·920	Pasture.	1257	4·392	Arable.
1213	·641	Houses, yards, garden, orchard, &c.	1258	3·218	Arable.
			1259	6·398	Pasture, &c.
1214	11·998	Wood.	1260	2·777	Houses, yards, gardens, wood, &c.
1215	3·305	Pasture.			

No. on Plan.	Area in Acres.	Remarks.	No. on Plan.	Area in Acres.	Remarks.
1261	2·338	Pasture, &c.	1308	·301	Pasture and trees.
1262	5·201	Pasture, &c.	1309	3·868	Pasture, &c.
1263	6·874	Arable.	1310	3·381	Wood.
1264	9·617	Arable.	1311	4·547	Wood.
1265	2·023	Pasture, &c.	1312	3·116	Pasture.
1266	·560	Houses, gardens, &c.	1313	3·445	Wood.
1267	3·323	Arable.	1314	4·920	Arable, &c.
1268	8·985	Wood.	1315	5·939	Arable.
1269	4·815	Pasture, &c.	1316	3·845	Pasture, &c.
1270	36·457	Wood, &c.	1317	1·339	Wood, &c.
1271	·536	House, yards, gardens, &c.	1318	4·041	Pasture, &c.
			1319	8·633	Arable, &c.
1272	3·636	Wood.	1320	6·827	Arable.
1273	·388	Pond.	1321	11·971	Arable, &c.
1274	11·675	Arable, &c.	1322	6·136	Pasture, &c.
1275	1·175	Wood.	1323	2·660	Pasture, wood, &c.
1276	1·043	Arable, &c.	1324	2·880	Pasture, &c.
1277	6·824	Pasture, &c.	1325	4·908	Pasture, &c.
1278	3·476	Wood.	1326	·527	Houses, yards, garden, &c.
1279	4·241	Arable, &c.			
1279a	3·291	Wood.	1327	·171	Pond.
1280	9·076	Arable.	1328	5·015	Pasture, &c.
1281	9·588	Arable, &c.	1329	2·838	Hop garden.
1282	1·939	Hop garden, &c.	1330	2·730	Pasture.
1283	10·376	Pasture, &c.	1331	·601	Wood and pond.
1284	3·961	Houses, yards, pasture, &c.	1332	2·307	Pasture, &c.
			1333	2·707	Pasture, &c.
1285	2·460	Arable, &c.	1334	3·057	Road.
1286	3·859	Houses, yards, garden, pasture, orchard, &c.	1334a	·056	Garden.
			1335	3·602	Pasture.
			1336	3·359	Arable.
1287	·620	Wood.	1337	13·694	Pasture.
1288	2·387	Arable.	1338	·207	Pond.
1289	2·482	Hop garden.	1339	2·990	Pasture, &c.
1290	9·176	Hop garden.	1340	1·013	Wood.
1291	3·698	Wood.	1341	9·206	Hop garden.
1292	2·176	Wood, &c.	1342	5·000	Arable.
1293	11·668	Arable, &c.	1343	13·495	Wood.
1294	11·532	Wood, &c.	1344	3·803	Wood, &c.
1295	2·880	Wood, &c.	1345	12·908	Arable, &c.
1296	6·057	Arable.	1346	1·488	Houses, yards, gardens, orchard, &c.
1297	15·945	Wood, &c.			
1298	6·800	Arable, &c.	1347	7·100	Arable, &c.
1299	·437	Wood.	1348	6·291	Arable, &c.
1300	5·812	Pasture, &c.	1349	9·446	Arable, &c.
1301	11·176	Arable, &c.	1350	·629	Wood.
1302	·997	Wood.	1351	6·171	Arable, &c.
1303	5·349	Pasture.	1352	10·471	Pasture, &c.
1304	7·756	Pasture, &c.	1353	5·515	Arable, &c.
1305	·222	Pond.	1354	4·901	Arable.
1306	4·847	Wood.	1355	7·994	Wood.
1307	5·467	Pasture, &c.	1356	2·670	Arable.

No. on Plan.	Area in Acres.	Remarks.	No. on Plan.	Area in Acres.	Remarks.
1357	3·240	Wood.	1403	·396	Houses, gardens, &c.
1358	3·838	Hop garden, &c.	1404	·939	Arable, &c.
1359	2·797	Arable.	1405	·540	Houses, yard, gardens, &c.
1360	1·339	Pasture.			
1361	1·905	Arable.	1406	1·164	Pasture.
1362	·234	House and garden.	1407	·126	House and garden.
1363	2·003	Pasture, &c.	1408	·312	Houses and gardens.
1364	·328	Wood.	1409	·655	Brick works, pasture, &c.
1365	3·840	Wood.			
1366	·625	Wood.	1410	·311	Wood.
1367	5·930	Pasture, &c.	1411	·904	Hop garden, &c.
1368	9·916	Pasture, &c.	1412	·859	Arable, &c.
1369	2·562	Wood.	1413	2·423	Arable, &c.
1370	7·969	Road.	1414	·609	Houses, yards, garden, &c.
1371	·867	Pasture.			
1372	10·522	Wood.	1415	1·504	Hop garden.
1373	3·361	Pasture.	1416	1·236	Arable.
1374	·606	Pasture.	1417	1·927	Wood.
1375	4·078	Pasture.	1418	11·518	Pasture, &c.
1376	1·085	Pasture, &c.	1419	1·501	Arable, &c.
1377	·166	Pasture.	1420	10·261	Arable, &c.
1378	·635	House, garden, orchard, pasture, &c.	1421	7·742	Pasture, &c.
			1422	6·208	Pasture, &c.
1379	11·415	Pasture, bushes, trees, &c.	1423	7·272	Arable.
			1424	7·685	Wood.
1380	7·833	Pasture, &c.	1425	·172	Pond.
1381	·599	Wood and pond.	1426	2·887	Wood.
1382	1·308	Houses, yard, garden, pasture, &c.	1427	1·282	Wood.
			1428	5·111	Arable.
1383	4·099	Arable, &c.	1429	·507	Wood, &c.
1384	3·623	Pasture, &c.	1430	6·026	Pasture.
1385	2·078	Houses, yards, garden, pasture, &c.	1431	·692	Wood.
			1432	8·785	Pasture, &c.
1386	·101	House and garden.	1433	5·663	Arable.
1387	10·713	Arable, &c.	1434	2·420	Pasture.
1388	7·948	Wood, &c.	1435	3·857	Pasture, ponds, &c.
1389	8·363	Arable.	1436	5·300	Pasture.
1390	·596	Wood.	1437	2·710	Pasture.
1391	·749	Wood.	1438	1·851	Houses, garden, ornamental ground, &c.
1392	7·227	Pasture.			
1393	·552	Houses, yards, gardens, &c.	1439	5·540	Pasture.
			1440	1·294	Wood.
1394	1·590	Pasture.	1441	·669	Wood.
1395	·589	Houses, yards, garden, pasture, &c.	1442	3·647	Pasture.
			1443	1·835	Pasture, &c.
1396	2·542	Arable.	1444	1·442	Pasture.
1397	1·035	Wood.	1445	·745	Wood.
1398	2·999	Pasture.	1446	·703	Pasture.
1399	1·381	Road.	1447	1·508	Wood.
1400	1·753	Pasture.	1448	5·880	Pasture, &c.
1401	1·018	Pasture.	1449	2·974	Arable, &c.
1402	1·306	Pasture.			

No. on Plan.	Area in Acres.	Remarks.	No. on Plan.	Area in Acres.	Remarks.
1450	3·202	Wood.	1501	4·845	Pasture, &c.
1451	2·979	Arable.	1502	1·542	Houses, yards, gardens, &c.
1452	·398	Orchard.			
1453	·390	Wood.	1503	3·723	Arable, &c.
1454	1·273	Hop garden.	1504	1·031	Orchard and wood.
1455	1·960	Arable, &c.	1505	8·860	Arable, &c.
1456	1·498	Hop garden.	1506	4·190	Pasture, &c.
1457	·728	Pasture.	1507	1·435	Wood.
1458	7·572	Pasture.	1508	12·377	Pasture, &c.
1459	6·987	Arable.	1509	·698	Wood.
1460	20·259	Arable, &c.	1510	·319	Pond.
1461	8·230	Pasture.	1511	7·665	Pasture, &c.
1462	14·953	Arable, &c.	1512	1·135	Wood.
1463	8·328	Arable, &c.	1513	10·678	Pasture, pond, &c.
1464	1·018	Road.	1514	5·390	Arable, &c.
1465	7·591	Arable, &c.	1515	8·684	Arable, &c.
1466	3·737	Arable, &c.	1516	3·889	Hop garden.
1467	·238	Wood.	1517	·906	Hop garden, &c.
1468	7·212	Arable, &c.	1518	4·441	Arable.
1469	·470	Hop garden.	1519	5·651	Hop garden, &c.
1470	2·203	Hop garden.	1520	4·657	Hop garden, &c.
1471	1·915	Pasture.	1521	1·656	Hop garden, &c.
1472	6·253	Wood, &c.	1522	3·219	Arable, &c.
1473	2·724	Arable.	1523	·584	Arable, &c.
1474	2·477	Wood, road, &c.	1524	1·237	Hop garden.
1475	6·242	Pasture, &c.	1525	3·817	Pasture, &c.
1476	5·847	Arable, &c.	1526	2·473	Pasture, &c.
1477	·489	Wood and pond	1527	4·750	Arable, &c.
1478	4·294	Pasture, &c.	1528	11·452	Arable, &c.
1479	1·131	Pasture, &c.	1528a	·265	Wood and pond.
1480	3·260	Arable, pasture, &c.	1529	8·133	Arable, &c.
1481	·120	Pond.	1530	·981	Wood.
1482	4·130	Houses, yards, garden, orchard, &c.	1531	·916	Wood.
			1532	4·425	Pasture, &c.
1483	3·640	Arable.	1532a	·170	Pond.
1484	4·766	Pasture.	1533	9·120	Arable, &c.
1485	3·661	Wood, &c.	1534	3·406	Pasture, &c.
1486	1·306	Orchard, &c.	1535	·206	Pond.
1487	2·671	Arable, &c.	1536	27·484	Ornamental ground, &c.
1488	6·017	Arable.			
1489	1·652	Arable.	1537	11·291	Houses, gardens, ornamental ground, yards, &c.
1490	1·252	Hop garden.			
1491	17·920	Arable, &c.			
1492	·436	Wood, pond, &c.	1538	5·195	Pasture, &c.
1493	3·063	Pasture.	1538a	·294	Garden.
1494	1·995	Road.	1539	1·608	Arable and garden.
1495	9·958	Arable.	1540	·179	Road.
1496	9·850	Arable, &c.	1541	3·966	Pasture.
1497	1·319	Hop garden.	1542	3·509	Pasture.
1498	2·256	Hop garden.	1543	3·854	Pasture.
1499	1·091	Hop garden.	1544	1·744	Arable and pasture.
1500	·778	Arable.	1545	·137	Pond.

No. on Plan.	Area in Acres.	Remarks.	No. on Plan.	Area in Acres.	Remarks.
1546	1·297	Pasture.	1592	·628	Houses, wood, garden, &c.
1547	6·098	Arable, &c.			
1548	1·966	Wood, &c.	1593	14·812	Ornamental ground, &c.
1549	12·133	Pasture, &c.			
1550	6·661	Pasture, &c.	1594	15·805	Ornamental ground, &c.
1551	1·056	Wood and pond.			
1552	·130	Pond.	1595	5·738	Wood.
1553	3·047	Pasture, &c.	1596	5·717	Ornamental ground.
1554	2·814	Pasture, &c.	1597	·243	Pond.
1555	2·058	Houses and gardens.	1598	2·446	Wood, &c.
1556	·269	Houses and yards.	1599	12·652	Ornamental ground.
1557	2·505	Houses, yards, gardens, orchard, &c.	1600	5·761	Pasture.
			1601	8·058	Pasture.
1558	1·993	Pasture and orchard.	1602	1·201	Road.
1559	4·811	Pasture, &c.	1603	5·743	Pasture, &c.
1560	1·699	Pasture, &c.	1604	11·487	Pasture, &c.
1560a	·163	Wood.	1605	7·795	Pasture and pond.
1561	6·827	Pasture.	1605a	·170	Ponds.
1562	15·264	Pasture, &c.	1606	3·265	Pasture.
1563	·141	Pond.	1607	1·385	Pasture.
1564	3·439	Road.	1608	·623	Houses, yard, &c.
1565	6·916	Houses, yards, gardens, wood, &c.	1609	2·125	Pasture.
			1610	5·037	Pasture.
1566	2·107	Pasture, &c.	1611	7·621	Pasture.
1567	·130	Pond.	1611a	·589	Road.
1568	3·258	Arable, &c.	1612	1·989	Pasture.
1569	11·475	Pasture, &c.	1613	2·057	Garden.
1570	2·092	Wood, &c.	1614	6·222	Arable.
1571	35·422	Ornamental ground, &c.	1615	·247	Wood.
			1616	10·182	Arable.
1572	·121	Pond.	1617	49·481	Wood, &c.
1573	1·603	Pasture.	1618	11·451	Pasture.
1574	2·798	Pasture.	1619	5·159	Railway.
1575	2·311	Pasture.	1620	5·997	Pasture.
1575a	·678	Pasture.	1621	47·527	Wood, &c.
1576	2·939	Pasture, &c.	1621a	·159	Pond.
1577	1·309	Pasture, &c.	1622	10·194	Arable.
1578	1·773	Pasture.	1623	9·732	Pasture, &c.
1579	1·996	Pasture.	1624	15·487	Pasture, &c.
1580	·755	Road.	1625	12·409	Pasture, &c.
1581	2·683	Pasture, &c.	1626	·339	Road.
1582	2·560	Pasture.	1627	·998	Wood, &c.
1583	2·444	Pasture.	1628	7·050	Pasture, &c.
1584	2·454	Pasture.	1628a	·249	Wood.
1585	3·488	Pasture.	1629	14·134	Pasture, wood, &c.
1586	4·013	Arable.	1630	·356	Road.
1587	2·244	Arable.	1631	3·361	Pasture, &c.
1588	36·617	Ornamental ground, &c.	1632	4·282	Hop garden, &c.
			1633	3·553	Pasture, &c.
1589	19·633	Pasture, &c.	1634	10·286	Arable, &c.
1590	11·404	Pasture, &c.	1635	5·129	Pasture.
1591	5·214	Pasture.	1636	2·065	Road.

No. on Plan.	Area in Acres.	Remarks.	No. on Plan.	Area in Acres.	Remarks.
1637	4·925	Arable, &c.	1682	1·728	Arable, &c.
1638	6·285	Arable, &c.	1682a	1·166	Wood.
1639	3·887	Arable.	1683	1·470	Wood, &c.
1640	3·864	Hop garden, &c.	1684	12·414	Pasture, &c.
1641	13·289	Wood.	1685	2·713	Wood.
1642	2·028	Hop garden.	1686	8·240	Arable, &c.
1643	2·490	Arable, &c.	1687	1·347	Arable, wood, &c.
1644	·469	Pasture, &c.	1688	3·107	Road.
1645	·918	Arable, &c.	1689	3·912	Pasture, trees, &c.
1646	1·394	Hop garden, &c.	1690	1·793	Hop garden, &c.
1647	4·727	Pasture.	1691	1·219	Wood.
1648	8·522	Wood, &c.	1692	5·002	Arable, &c.
1649	·824	Arable.	1693	·190	Pond.
1650	1·991	Pasture, &c.	1694	4·533	Pasture, &c.
1651	·609	Wood, &c.	1695	4·455	Hop garden, &c.
1652	4·237	Arable, &c.	1696	2·193	Hop garden, &c.
1653	7·836	Pasture, &c.	1697	5·914	Pasture, &c.
1654	·358	Wood, &c.	1698	1·482	Pasture.
1655	6·408	Pasture.	1699	·551	Pasture and wood.
1656	11·188	Pasture, &c.	1700	·538	House, yard, road, garden, &c.
1657	2·564	Wood.			
1658	2·289	Wood and pond.	1701	9·559	Pasture, &c.
1659	5·760	Hop garden.	1702	·118	Pond.
1660	12·742	Pasture, trees, &c.	1703	4·329	Pasture, &c.
1661	4·502	Wood, &c.	1704	4·578	Houses, yards, gardens, orchard, &c.
1662	1·671	Pasture.			
1663	6·251	Arable, &c.	1705	2·121	Pasture.
1664	8·049	Arable, &c.	1706	4·479	Arable, &c.
1665	1·601	Pasture, &c.	1707	13·341	Pasture, &c.
1666	2·735	Houses, yards, garden, orchard, pasture, &c.	1707a	·609	Wood, &c.
			1708	·986	Wood.
			1709	5·351	Ornamental ground, trees, &c.
1667	2·456	Arable, &c.			
1668	1·259	Pasture, &c.	1710	·115	Pond.
1669	1·612	Pasture, &c.	1711	·589	House, yard, garden, &c.
1670	·250	Houses, yards, garden, &c.	1712	·749	Church, graveyard, houses, orchard, &c.
1671	·737	Hop garden.			
1672	2·397	Houses, yards, garden, orchards, wood, &c.	1713	·538	Houses, yards, garden, &c.
1673	5·351	Pasture, &c.	1714	2·140	Pasture, &c.
1674	1·125	Pasture, &c.	1715	·458	House, yard, garden, pasture, &c.
1675	2·748	Arable, &c.			
1676	2·264	Pasture.	1716	2·038	Pasture, &c.
1677	4·566	Pasture.	1717	·276	Wood.
1677a	·009	Arable.	1718	·287	Wood.
1678	·096	House, yard, garden, &c.	1719	1·015	Houses, yards, garden, &c.
1679	·746	Pasture.	1720	3·192	Pasture, &c.
1680	·638	Pasture and pond.	1721	3·004	Arable, &c.
1681	·471	Houses, yards, garden, &c.	1721a	·587	House, yard, wood, garden, &c.

No. on Plan.	Area in Acres.	Remarks.
1722	·797	Wood.
1723	7·473	Pasture, &c.
1724	6·583	Arable, &c.
1725	3·007	Pasture.
1726	4·428	Pasture, &c.
1727	1·524	Wood and pond.
1728	3·287	Wood, &c.
1729	4·674	Pasture, &c.
1730	·408	Wood.
1731	4·214	Arable, &c.
1731a	·006	Wood.
1732	1·737	Hop garden.
1732a	1·035	Houses, yards, gardens, &c.
1733	·711	House, yard, gardens, &c.
1734	12·030	Arable, &c.
1735	1·189	Wood, &c.
1736	5·317	Ornamental ground, trees, &c.
1737	·100	Ornamental ground, &c.
1738	·420	House, yard, garden, orchard, &c.
1739	2·400	Pasture.
1740	1·978	Hop garden, &c.
1741	·490	Road.
1742	6·016	Arable, wood, &c.
1743	1·619	Pasture, &c.
	7496·288	Area numbered.
	20·866	Houses, yards, gardens, orchards, roads, &c. (unnumbered).
	7517·154	Area of that part of the Parish of Wadhurst situated in the Hundred of Loxfield Camden.

RECAPITULATION.

7335·742	Land.
128·120	Roads.
37·066	Railways.
16·226	Water.
7517·154	Area of the part of the Parish of Wadhurst, in the Hundred of Loxfield Camden.

HUNDRED OF HAWKSBOROUGH.

No. on Plan.	Area in Acres.	Remarks.
1	3·000	Arable and wood.
2	2·124	Arable.
3	·312	Road.
4	10·380	Pasture, trees, &c.
5	7·713	Pasture and trees.
6	·200	Houses, garden, &c.
7	2·390	Pasture, &c.
8	2·016	Pasture.
9	1·120	Houses, yard, wood, garden, &c.
10	·132	Pond.
11	1·334	Wood.
12	5·471	Pasture, &c.
13	10·602	Pasture.
13a	·083	Wood.
14	5·573	Pasture, &c.
15	18·342	Pasture, pond, and trees.
16	·237	House, yard, garden, pasture, &c.
17	4·428	Pasture.
18	3·802	Pasture.
19	·199	Pond.
20	·986	Houses, yards, gardens, &c.
21	·448	Houses, yards, garden, &c.
22	3·152	Ornamental ground.
23	·438	Wood and pond.
24	·602	Pasture.
25	2·529	Pasture.
26	·958	Pasture.
27	·954	Pasture.
28	·279	House, yard, garden, &c.
29	·526	Pasture.
30	9·752	Pasture, &c.
31	·845	Houses, yards, gardens, &c.
32	12·938	Pasture, wood, &c.
33	7·731	Pasture, &c.
34	47·968	Wood, &c.
35	5·074	Pasture.
36	·109	Pond.
37	·815	Wood.
38	1·551	Road.
39	6·188	Arable, &c.
40	6·551	Pasture.
41	6·385	Arable, &c.

No. on Plan.	Area in Acres.	Remarks.	No. on Plan.	Area in Acres.	Remarks.
42	8·947	Arable, &c.	83	·124	Pond.
43	22·319	Arable, footpaths, &c.	84	13·160	Ornamental ground, &c.
44	5·256	Arable.			
45	3·889	Arable, &c.	85	6·486	Ornamental ground, &c.
46	2·595	Hop garden.			
47	·130	Pond.	86	9·406	Ornamental ground, &c.
48	·611	Houses, yards, garden, &c.	86a	·069	Water.
48a	·100	Pond.	87	·376	Ornamental ground, &c.
49	2·146	Pasture.			
50	·419	Wood.	88	2·555	Arable, &c.
50a	·093	Pond.	89	2·446	Hop garden.
51	2·361	Pasture.	90	1·209	Houses, yards, gardens, &c.
52	5·979	Arable, &c.			
53	·953	Wood.	90a	3·711	Road.
54	2·007	Hop garden.	91	·150	Pond.
55	9·151	Pasture, outhouses, &c.	92	14·874	Ornamental ground.
56	·958	Wood.	93	16·558	Ornamental ground, &c.
57	4·691	Wood.			
58	·112	House, yard, garden, &c.	94	·328	Wood, &c.
			95	·554	Wood, pasture, outhouse, &c.
59	9·643	Arable, &c.			
60	2·263	Pasture.	96	8·362	Ornamental ground.
61	2·629	Houses, yards, gardens, orchard, &c.	97	1·840	Pasture, &c.
			98	5·078	Pasture.
62	7·669	Arable, &c.	99	·170	Pond.
63	4·479	Hop garden.	100	·230	House, yard, garden, &c.
64	4·363	Wood.			
65	5·649	Arable, &c.	101	8·540	Ornamental ground.
66	1·254	Wood.	102	2·457	Pasture, &c.
67	3·852	Hop garden.	103	·256	Wood.
68	1·465	Wood, arable, &c.	104	2·569	Wood, &c.
68a	1·586	Road.	105	1·359	Ornamental ground.
69	2·893	Arable.	106	8·600	Pasture, &c.
70	4·587	Hop garden.	107	·102	Wood.
71	11·016	Arable, &c.	107a	·010	Pond.
72	4·832	Ornamental ground, &c.	108	6·916	Arable, &c.
			109	1·219	Wood, &c.
73	·956	Wood.	110	1·509	Wood.
74	·161	Pond.	111	5·735	Arable.
75	8·184	Ornamental ground, &c.	112	8·631	Pasture, &c.
			113	10·880	Arable, &c.
76	1·026	Wood.	114	2·835	Hop garden, &c.
77	·081	Water.	115	2·767	Houses, yards, gardens, &c.
78	7·874	Ornamental ground.			
78a	·072	Water.	115a	·070	Ornamental ground.
79	·862	Wood.	116	5·948	Pasture, &c.
80	20·932	Ornamental ground, &c.	117	4·556	Hop garden.
			118	10·212	Pasture.
81	15·262	Ornamental ground, &c.	119	9·279	Pasture.
			120	·807	Wood.
82	2·202	Wood, &c.	120a	·095	Pond.

No. on Plan.	Area in Acres.	Remarks.	No. on Plan.	Area in Acres.	Remarks.
121	4·821	Pasture, &c.	170	3·715	Houses, yards, gardens, orchards, wood, &c.
122	4·570	Pasture, &c.			
123	·478	Wood.			
124	10·810	Arable, &c.	170a	·231	Pond.
125	4·665	Pasture, &c.	171	·499	Wood.
126	·222	Road.	172	3·645	Pasture, &c.
127	3·880	Pasture, stream, &c.	173	·879	Wood.
128	3·014	Wood.	174	·163	Pond.
129	2·259	Houses, yards, gardens, &c.	174a	·131	Wood.
			175	8·604	Arable, &c.
130	9·047	Pasture, &c.	176	3·255	Road.
130a	·090	Pond.	177	6·568	Arable, &c.
131	·274	Wood.	178	·213	Garden, &c.
132	·448	Wood.	179	1·896	Hop garden.
133	5·361	Arable, &c.	180	·244	House and garden.
135	57·196	Wood.	181	5·119	Hop garden, &c.
136	3·261	Arable and trees.	181a	·388	Wood and stream.
137	7·775	Pasture.	182	·217	Houses, garden, and yard.
138	·940	Houses, yards, gardens, wood, &c.	183	7·269	Wood, &c.
139	2·666	Hop garden, &c.	184	·448	House, yard, gardens, &c.
140	·816	Road.			
141	8·330	Arable.	185	·645	House, garden, &c.
142	2·649	Wood, &c.	186	·724	Garden, &c.
143	8·471	Pasture, &c.	187	2·721	Arable, &c.
144	1·759	Arable.	188	5·711	Hop garden, &c.
145	2·179	Pasture.	189	1·033	Pasture, old quarry, &c.
146	·605	Wood, &c.	190	6·570	Pasture, &c.
147	12·381	Pasture, &c.	191	26·527	Railway.
148	4·202	Wood, &c.	192	·198	Wood.
149	9·636	Wood, stream, &c.	193	10·608	Arable.
150	92·965	Wood, &c.	194	14·950	Arable, &c.
151	·858	Wood and stream.	195	2·339	Wood.
152	2·789	Arable, &c.	196	2·005	Wood, &c.
153	·977	Wood and stream.	197	·101	Pond.
154	2·896	Pasture.	198	2·992	Pasture, &c.
155	·298	House, garden, &c.	199	·407	Pond.
156	5·611	Pasture, &c.	200	5·296	Houses, yards, gardens, orchards, pasture, &c.
157	4·815	Arable.			
158	1·549	Wood, &c.			
159	10·153	Pasture, &c.	201	3·740	Pasture, &c.
160	7·106	Pasture and wood.	202	3·302	Arable.
161	1·278	Pasture.	203	1·860	Arable.
162	2·822	Road.	204	·295	Wood.
163	4·443	Pasture, &c.	205	1·373	Arable.
164	·175	Pond.	206	6·228	Pasture and trees.
165	·264	Wood and pond.	207	·150	Pond.
166	4·590	Pasture.	208	·162	Pond.
167	5·496	Arable.	209	1·881	Road.
168	3·680	Arable and wood.	210	·893	Wood.
169	9·528	Hop garden, &c.	211	9·992	Arable.
			212	5·117	Arable, &c.

No. on Plan.	Area in Acres.	Remarks.	No. on Plan.	Area in Acres.	Remarks.
213	·684	Wood.	260	·495	Wood, &c.
214	1·205	Wood, pond, &c.	261	·140	Pond.
215	5·533	Pasture, &c.	262	9·189	Pasture, &c.
216	12·079	Pasture, &c.	263	7·451	Pasture, &c.
217	·205	Pond.	264	3·971	Wood, stream, &c.
218	4·364	Wood, &c.	265	·264	Pond.
219	12·750	Arable, &c.	266	3·634	Houses, yards, gardens, orchard, wood, &c.
220	4·866	Pasture.			
221	·614	Garden, &c.			
222	2·814	Pasture, &c.	267	5·147	Pasture, trees, &c.
223	2·211	Pasture and trees.	268	6·682	Pasture, &c.
224	4·339	Pasture, &c.	269	1·652	Wood and stream.
225	·453	Road.	270	7·844	Arable.
226	·485	Houses, yards, garden, &c.	271	4·343	Arable, &c.
			271a	4·603	Hop garden.
227	·523	House, garden, &c.	272	1·291	Arable, &c.
228	8·786	Pasture, &c.	273	2·733	Hop garden, &c.
229	3·319	Pasture, &c.	274	5·165	Pasture, &c.
230	6·920	Hop garden, &c.	275	·238	House, yard, garden, &c.
231	3·002	Wood and stream.			
232	2·826	Pasture, &c.	276	·290	Wood.
233	2·821	Houses, yards, gardens, orchards, wood, &c.	277	1·977	Pasture, &c.
			278	3·902	Arable, &c.
			279	·296	Pasture.
234	2·808	Pasture.	280	·288	Garden, &c.
235	·984	Road.	281	·477	Wood.
236	6·884	Arable, garden, &c.	282	11·255	Arable, wood, &c.
237	5·930	Arable, &c.	283	·886	Wood.
238	4·477	Arable.	284	4·539	Pasture.
239	7·048	Arable.	285	·164	Houses, pasture, and yard.
240	5·405	Arable, &c.			
241	3·193	Hop garden.	286	5·835	Arable, &c.
242	5·954	Pasture and trees.	287	3·256	Arable, stream, and wood.
243	1·975	Wood, &c.			
244	8·012	Pasture, &c.	288	6·660	Rough pasture, wood, and stream.
245	5·998	Pasture, &c.			
246	4·441	Hop garden, &c.	289	6·456	Arable, &c.
247	7·170	Arable, &c.	289a	·238	Wood.
248	6·901	Arable, &c.	290	8·196	Arable, &c.
249	5·789	Wood.	291	9·044	Arable, &c.
249a	1·664	Wood.	292	3·607	Road.
250	5·535	Pasture, &c.	293	·070	House, garden, &c.
251	·300	Outhouses, yards, &c.	294	·838	Houses, wood, garden, &c.
252	5·527	Pasture, &c.			
253	8·014	Arable and wood.	295	2·689	Wood.
254	4·220	Pasture.	296	5·569	Pasture and stream.
255	1·565	Wood and stream.	297	2·573	Pasture and trees.
256	10·171	Pasture, &c.	298	·108	Pond.
257	1·774	Wood, &c.	299	8·805	Pasture, &c.
258	·925	Wood.	300	3·838	Arable, &c.
259	·861	Houses, yards, pond, garden, &c.	301	1·657	Wood.
			302	3·396	Arable, &c.

No. on Plan.	Area in Acres.	Remarks.	No. on Plan.	Area in Acres.	Remarks.
303	4·149	Arable, wood, &c.	352	1·499	Wood.
304	·945	Wood and stream.	353	2·505	Arable.
305	·258	Wood.	354	1·493	Arable.
306	2·904	Pasture, &c.	355	1·283	Pasture.
307	1·773	Wood.	356	4·359	Pasture, &c.
308	8·543	Pasture, &c.	357	25·417	Wood, &c.
309	2·613	Pasture, &c.	358	39·589	Ornamental ground, &c.
310	2·387	Arable, &c.			
311	3·291	Wood.	359	·732	Wood and stream.
312	·470	Arable.	360	1·362	Pasture, &c.
313	2·355	Pasture.	361	5·114	Pasture.
314	2·523	Arable, &c.	362	5·431	Pasture, &c.
315	3·460	Pasture, &c.	362a	·100	House, yard, &c.
316	·187	Ponds.	363	·141	Pond.
317	·252	Wood.	364	14·621	Wood, &c.
318	9·350	Pasture, wood, &c.	365	2·328	Pasture.
320	13·648	Wood, &c.	366	3·275	Pasture, &c.
321	·330	Wood.	367	6·306	Arable, wood, &c.
322	·122	Pond.	368	1·613	Pasture.
323	4·536	Pasture.	369	3·270	Pasture.
324	9·052	Pasture.	370	9·795	Arable and wood.
325	3·972	Pasture, &c.	371	·591	Wood and pond.
326	2·418	Wood.	372	5·800	Arable, pond, and wood.
327	4·225	Pasture, stream, &c.			
328	2·191	Pasture, &c.	373	·656	Houses, yards, gardens, &c.
329	10·141	Arable.			
330	4·104	Pasture, &c.	374	·498	Wood.
331	3·226	Arable.	375	6·753	Arable.
332	4·842	Pasture, &c.	376	·582	Wood and pond.
333	1·940	Wood, &c.	377	5·760	Pasture, &c.
334	4·462	Pasture.	378	1·246	Houses, yards, wood, gardens, pond, &c.
335	·508	House, yard, garden, &c.			
			379	2·798	Wood.
336	·553	Wood.	380	8·848	Arable, &c.
337	·120	Pond.	381	5·525	Wood and stream.
338	1·897	Wood.	382	7·205	Arable, &c.
339	3·651	Pasture, &c.	383	·176	Pond.
340	·313	Quarry (old).	384	14·993	Arable, &c.
341	1·023	Houses, yard, garden, &c.	385	7·124	Pasture, &c.
			386	·639	Wood and stream.
342	2·451	Houses, yards, garden, orchard, &c.	387	6·268	Pasture.
			388	·357	Houses, pasture, and yards.
343	1·007	Pasture.			
344	3·090	Hop garden, &c.	389	·169	House, yard, garden, &c.
345	2·026	Hop garden.			
345a	·353	Pasture.	390	·219	Wood.
346	1·662	Wood.	391	10·644	Arable.
347	4·230	Pasture, wood, &c.	392	3·886	Hop garden, &c.
348	1·595	Wood.	393	15·753	Wood.
349	2·549	Pasture, &c.	394	1·531	Pasture, &c.
350	5·529	Pasture, &c.	395	7·037	Pasture, &c.
351	·341	Wood.	396	·640	Wood.

No. on Plan.	Area in Acres.	Remarks.	No. on Plan.	Area in Acres.	Remarks.
397	10·982	Arable, wood, &c.	438	1·470	Wood and stream.
398	5·006	Wood and stream.	439	1·650	Ornamental ground.
399	2·338	Pasture.	440	·778	Stream.
400	6·263	Pasture, &c.	441	1·522	Ornamental ground.
401	3·329	Houses, garden, ornamental ground, yards, &c.	442	13·715	Wood, stream, &c.
			443	·134	Pond.
			444	12·178	Pasture, &c.
402	4·822	Arable, pond, &c.	445	5·968	Pasture, wood, &c.
403	1·447	Wood.	446	5·860	Brick & tile works, &c.
404	4·600	Pasture.	447	1·103	Houses, yards, garden, &c.
405	1·853	Pasture.			
406	·600	House, yard, wood, ornamental ground, &c.	448	9·725	Pasture, &c.
			449	·129	Pond.
			450	11·056	Wood, &c.
407	·821	Houses, yard, wood, &c.	451	8·087	Pasture, &c.
			451a	·111	Pasture.
408	·168	Pond.	452	·517	Wood.
409	5·022	Pasture.	453	·480	Ponds.
410	2·887	Road.	454	·102	Pond.
411	4·678	Pasture.	455	1·987	Wood.
412	2·552	Houses, yards, garden, orchards, &c.	456	·789	Wood and pond.
			457	22·498	Ornamental ground, &c.
413	1·222	Wood, pond, &c.			
414	9·494	Pasture.	458	3·740	Arable, &c.
415	1·546	Wood and pond.	459	·555	House, yard, garden, &c.
416	·201	Pond.			
417	·172	Pond.	461	·518	House, yard, garden, pasture, &c.
418	1·768	Arable.			
419	3·246	Pasture.	462	1·752	Ornamental ground, &c.
420	3·050	Pasture.			
421	9·384	Hop garden, &c.	463	3·091	Wood, &c.
422	4·373	Wood, &c.	464	2·598	Road.
423	5·054	Pasture, &c.	465	6·957	Pasture.
423a	·104	Wood, &c.	466	10·132	Arable, wood, &c.
424	·200	Wood and stream.	467	9·606	Pasture, &c.
425	7·266	Pasture, stream, &c.	468	16·890	Ornamental ground, &c.
426	4·937	Pasture, road, &c.			
427	1·068	Wood.	469	1·099	Ponds.
428	6·864	Pasture.	470	22·622	Ornamental ground, &c.
429	·395	Wood.			
430	13·170	Arable, &c.	471	9·461	Pasture.
431	4·889	Pasture, stream, &c.	471a	·197	Wood.
432	2·345	Pasture, stream, &c.	472	6·335	Hop garden, &c.
433	5·328	Houses, yards, gardens, orchards, &c.	472a	1·630	Stream.
			473	18·140	Arable, wood, and ponds.
433a	·160	Pond.			
434	4·482	Hop garden, &c.	474	6·231	Pasture.
435	8·795	Houses, yards, gardens, orchards, &c.	475	4·999	Arable and wood.
			476	7·524	Arable.
436	·161	Pond.	477	9·327	Arable and wood.
437	89·173	Ornamental ground, &c.	478	4·971	Arable.
			479	·088	Pond.

No. on Plan.	Area in Acres.	Remarks.
480	7·548	Ornamental ground, &c.
481	·957	Houses, yards, wood, wood, &c.
482	·861	House and arable.
483	·231	Pond.
484	10·302	Pasture.
485	4·430	Arable.
486	5·280	Wood, &c.
487	2·875	Pasture.
488	1·525	Pasture.
489	2·570	Arable.
490	·866	Road.
491	6·016	Pasture, wood, and pond.
492	2·887	Hop garden.
493	·428	Wood.
494	9·569	Arable, pasture, &c.
495	13·861	Wood and stream.
496	8·508	Pasture.
497	1·012	Wood.
498	6·389	Pasture, &c.
498a	·280	Road.
499	·312	Stackyard.
500	5·057	Pasture, &c.
501	·451	Wood.
502	·694	Hop garden.
503	6·000	Pasture, &c.
504	·292	House, yard, wood, garden, and pond.
505	1·034	Pasture, &c.
506	1·912	Pasture, wood, &c.
507	·282	Pond.
508	9·081	Arable, outhouses, yard, &c.
509	3·280	Railway.
510	5·648	Hop garden.
511	2·432	Orchard, &c.
512	9·286	Pasture, &c.
513	2·088	Wood, &c.
514	·163	Pond.
515	4·407	Pasture and trees.
	2467·110	

RECAPITULATION.

2398·857	Land.
27·831	Roads.
29·807	Railways.
10·615	Water.
2467·110	Area of the part of the Parish of Wadhurst in the hundred of Hawksborough.

HUNDRED OF SHOYSWELL.

No. on Plan.	Area in Acres.	Remarks.
1	·234	House, garden, &c.
1a	·548	Road.
2	7·931	Pasture, &c.
3	9·385	Pasture.
4	·754	Wood.
5	5·493	Pasture, &c.
6	·108	Pond.
7	·870	Wood.
8	5·628	Railway.
9	17·641	Pasture, trees, pond, &c.
10	9·892	Arable, &c.
11	1·471	Road.
12	1·994	Orchard.
13	1·027	Stream.
14	13·189	Pasture, wood, &c.
15	5·557	Pasture.
16	44·378	Wood, &c.
17	7·341	Hop garden.
18	8·619	Arable, &c.
19	4·425	Hop garden, &c.
20	·161	Pond.
21	5·604	Pasture, pond, &c.
22	6·665	Pasture.
23	·379	Wood, &c.
24	·102	Pond.
25	9·008	Pasture, &c.
26	·185	Pond.
27	1·847	Houses, yards, garden, pasture, road, &c.
28	6·890	Pasture.
29	1·103	Wood,
30	·310	Houses, yards, gardens, &c.

No. on Plan.	Area in Acres.	Remarks.
31	10·358	Pasture, hopkiln, &c.
32	5·082	Pasture, stream, &c.
33	2·397	Wood and stream.
34	9·483	Pasture and footpaths.
35	1·963	Rough pasture.
36	2·590	Pasture and stream.
37	2·845	Pasture and stream.
38	2·756	Pasture and stream.
39	5·434	Pasture, &c.
40	3·545	Hop garden.
41	2·573	Pasture and stream.
42	2·288	Arable, &c.
	229·053	

RECAPITULATION.

Area in Acres.	Remarks.
219·823	Land.
2·019	Roads.
5·628	Railways.
1·583	Water.
229·053	Area of the part of the Parish of Wadhurst, in the Hundred of Shoyswell.

RECAPITULATION FOR THE PARISH.

9954·422	Land.
157·970	Roads.
72·501	Railways.
28·424	Water.
10213·317	Total area of the Parish of Wadhurst, in the County of Sussex.

INDEX TO PLACES

IN THE

PARISH OF WADHURST.

COUNTY OF SUSSEX.

Name of Place.	No. of Sheet. 6-inch scale.	No. of Sheet. 25·344 in. scale.
Bartley Mill -	VII.	15
Bartley Farm -	"	"
Bucklandhill Farm	XVIII.	3
Beggars' Bush -	"	10
Bassett's - -	"	"
Buckhurst Lodge	"	"
Bestbeech Hill -	"	"
Bealsoak - -	"	15
Button's - -	"	"
Baldocks - -	"	8
Bluecaps - -	"	4
Buckland Hill -	"	"
Buckhurst -	"	6
Buss's Green -	"	4
Broomfield -	"	"
Chittinghurst -	"	14
Cheeseman's -	"	10
Combe - -	XXIX.	2, 3
Churchsettle -	XVIII.	15, 16
Cousleywood -	"	8
Cousleywood Farm	"	4, 8
Crossways -	"	4
Cott's Cottage -	"	11
Dewhurst Lodge -	"	6
Darby's Farm -	"	11
Dens Farm -	XXIX.	3
Durgates - -	XVIII.	7
Earl's Farm -	"	9
Earlye Farm -	"	5, 6
Frankham Farm -	"	9
Frankham -	"	"
Foxes Farm -	"	11
Foxhole - -	XVIII.	12
Flattenden -	XXIX.	3
Faircrouch -	XVIII.	6
Faircrouch Farm -	"	"
Great Shoesmiths	"	3
Great Pell -	"	7
Great Durgates -	"	"
Gregory's - -	"	15
Greenman Farm -	"	6
Green's Farm -	"	"
Gate House -	"	7
Great Butts -	"	8
Hightown - -	XXIX.	3
Hill House -	XVIII.	11
Horsegrove -	"	7
Hunter's Hall -	"	4
Hill's Farm -	"	"
Little Durgates -	"	7
Langham - -	"	8
Ladymeads -	"	4
Luck's Farm -	"	8
Little Pell -	"	11
Lower Cousleywood	"	8
Little Butts -	"	"
Lodgehill - -	"	14
Mount Pleasant -	"	7
Mark Cross -	"	9
Moseham - -	"	11
Mousehall Mill -	"	14
Morgan's Farm -	"	7
Markwick's -	"	4
Manor House -	"	7

Name of Place.	No. of Sheet. 6-inch scale.	No. of Sheet. 25·344 in. scale.
Monk's Park -	XVIII.	4
Muddle's Farm -	"	7
Marling Place -	"	"
Monk's Farm -	"	8
Newland Cottage -	"	2
Netlands - -	"	8
Newbury's Common	"	4
New House -	"	7
Newnhams -	"	4
Napsbury Cottages	"	6
Pennybridge -	"	10
Perrin's Farm -	"	7
Prospect House -	"	11
Peel Green -	"	"
Pook Pit - -	"	"
Pell Green -	"	"
Riseden - -	"	10
Reeds - -	"	14
Rockrobin -	"	7
Riverhall - -	"	6
Ravensdale Farm	"	"
Swatland - -	"	3
Smith's Farm -	"	"
Sand Den -	"	9
Steel's Farm -	"	10
Skinner's - -	"	"
Stone Cross -	"	11
South Park -	"	"
Stonebridge -	XVIII.	7
Sparrow's Green -	"	"
Shover's Green -	"	12, 16
Snape - -	"	15
Scragoak - -	"	"
Saxonbury Cottages	"	5
Towngate -	"	14
Tidebrook -	"	"
Threeoaks -	"	7
The Olives -	"	16
The Colleens -	"	8
The Mount -	"	6
Tapsell's Farm -	"	7
Vicarage Green -	"	11
Wickhurst -	VII. XVIII.	15 3
Whitegates -	"	"
Wesson's - -	"	10
Wadhurst Castle -	"	11
Wadhurst -	"	"
Windmill Farm -	"	"
Wood's Green -	"	7
Wick Farm -	"	"
Wenban's - -	"	15
Walland - -	"	"
White Magpie -	"	4
Yeomans - -	"	7

LONDON:
Printed by George E. Eyre and William Spottiswoode,
Printers to the Queen's most Excellent Majesty.
For Her Majesty's Stationery Office.

DEPÔTS FOR THE SALE OF ORDNANCE MAPS, &c.

ENGLAND AND WALES.

1, Saint Martin's Place, Charing Cross—LONDON.

SCOTLAND.

Ordnance Survey Office, Post-office Buildings—EDINBURGH.

IRELAND.

Ordnance Survey Office, Phœnix Park—DUBLIN.

ORDNANCE SURVEY OF ENGLAND.

BOOK OF REFERENCE TO THE PLAN

OF THE

PARISH OF WALBERTON

(HUNDRED OF AVISFORD),

IN THE

COUNTY OF SUSSEX,

CONTAINING 1752·421 ACRES.

MAJOR-GENERAL JOHN CAMERON, C.B., R.E., F.R.S.,
DIRECTOR-GENERAL OF THE ORDNANCE SURVEY.

LONDON:
PRINTED BY GEORGE E. EYRE AND WILLIAM SPOTTISWOODE,
PRINTERS TO THE QUEEN'S MOST EXCELLENT MAJESTY.
FOR HER MAJESTY'S STATIONERY OFFICE.

1877.

Price One Shilling.

ORDNANCE SURVEY OF ENGLAND.

BOOK OF REFERENCE TO THE PLAN

OF THE

PARISH OF WALBERTON

(HUNDRED OF AVISFORD),

IN THE

COUNTY OF SUSSEX,

CONTAINING 1752·421 ACRES.

MAJOR-GENERAL JOHN CAMERON, C.B., R.E., F.R.S.,

DIRECTOR-GENERAL OF THE ORDNANCE SURVEY.

LONDON:

PRINTED BY GEORGE E. EYRE AND WILLIAM SPOTTISWOODE,

PRINTERS TO THE QUEEN'S MOST EXCELLENT MAJESTY.

FOR HER MAJESTY'S STATIONERY OFFICE.

1877.

Price One Shilling.

[7412.—50.—4/77.]

on the
n inch,
uare of

if each

Book.

are in-

31·4.

et con-
, double
; to the

k miles

Scales

.... W

.... T

.... T

from

sequent

:—

.... C.F.
.... T.C.
... C.W.
.....Def.
.... T.S.

how the

ORDNANCE SURVEY OF ENGLAND

PARISH OF WALBERTON & Do (*Det Nos 1 & 2*)

Co SUSSEX

EXPLANATORY REMARKS.

The scale of the Parish Plans is the 1-2500th of the actual length on the ground, and is equal to 25·344 inches to a mile, or 3·157 chains to an inch, which is very approximately equal to one square inch to one acre, the square of 1·0018 inch being equal to one acre.

The length of each sheet is 1½ miles, and the width 1 mile, the area of each sheet is therefore 960 acres.

Each enclosure has a reference number to the area which is given in this Book.

The Braces (∫) on the plans are to indicate that the spaces so braced are included under the same reference number.

The Altitudes in feet above the Mean Level of the Sea are written thus—31·4.

The Scale of the Plans of the County is 6 inches to a mile, and each sheet contains the same area as 16 sheets of the Parish Plans. There is therefore a double reference number to each sheet, as VI. 9., the Roman Numerals referring to the County Plans, the Arabic Figures to the Parish Plans.

The dimensions of the sheets on the Six-inch scale being four miles by six miles the area is twenty-four square miles, equal to 15,360 acres.

The following are the characters employed on the Ordnance Plans on the Scales of 1–2500, and 6 inches to a mile :—

County Names	C	Hundreds or Wards	W
Parishes	P	Townships	T
Extra Parochial	E	Division of Townships	T

Antiquities ..... { ROMAN / Druidical or Saxon / Norman or Subsequent

The descriptions of the boundaries are shown by the following initials :—

Centre of Stream	*C.S.*	Centre of Fence	*C.F.*
Centre of Road	*C.R.*	Top of Cop	*T.C.*
Side of Stream or Drain ...	*S.S.* or *S.D.*	Centre of Wall	*C.W.*
Root of Hedge	*R.H.*	Defaced	*Def.*
Face of Wall	*F.W.*	Track of Stream	*T.S.*

Undefined ..... *Und.*

Where a change occurs in the boundaries, the symbol [o—o] is used to show the part at which the change takes place.

N.B.—To convert Decimal Fractions of an Acre into Roods and Perches, multiply the decimal first by 4 and then by 40, preserving the same number of decimals in the product.

Examples—

			Acres.				Acres.
			633·357				527·013
			4				4
			1·428				·052
			40				40
A.	R.	P.	17·120	A.	R.	P.	2·080
633	1	17		527	0	2	

TABLE

FOR CONVERTING DECIMAL PARTS OF AN ACRE INTO ROODS AND PERCHES.

Perch.	0 Rood.	1 Rood.	2 Roods.	3 Roods.	Perch.	0 Rood.	1 Rood.	2 Roods.	3 Roods.
0	·000	·250	·500	·750	21	·131	·381	·631	·881
1	·006	·256	·506	·756	22	.137	·387	·637	·887
2	·012	·262	·512	·762	23	·144	·394	·644	·894
3	·019	·269	·519	·769	24	·150	·400	·650	·900
4	·025	·275	·525	·775	25	·156	·406	·656	·906
5	·031	·281	·531	·781	26	·162	·412	·662	·912
6	·037	·287	·537	·787	27	·169	·419	·669	·919
7	·044	·294	·544	·794	28	·175	·425	·675	·925
8	·050	·300	·550	·800	29	·181	·431	·681	·931
9	·056	·306	·556	·806	30	·187	·437	·687	·937
10	·062	·312	·562	·812	31	·194	·444	·694	·944
11	·069	·319	·569	·819	32	·200	·450	·700	·950
12	·075	·325	·575	·825	33	·209	·456	·706	·956
13	·081	·331	·581	.831	34	·212	·462	·712	·962
14	·087	·337	·587	·837	35	·216	·469	·719	·969
15	·094	·344	·594	·844	36	·225	·475	·725	·975
16	·100	·350	·600	·850	37	·231	·481	·731	·981
17	·106	·356	·606	·856	38	·237	·487	·737	·987
18	·112	·362	·612	·862	39	·244	·494	·744	·994
19	.119	·369	·619	·869	40	·250	·500	·750	1·000
20	·125	·375	·625	·875					

PARISH OF WALBERTON,

IN THE

COUNTY OF SUSSEX—(Western Division).

HUNDRED OF AVISFORD.

No. on Plan.	Area in Acres.	Remarks.	No. on Plan.	Area in Acres.	Remarks.
1	·251	Farmsteading, &c.	40	·591	Wood.
2	7·423	Arable.	41	4·205	Pasture.
3	·121	House and garden.	42	12·192	Arable.
4	·084	House and garden.	43	12·907	Arable.
5	1·412	Pasture.	44	11·108	Arable.
6	2·719	Pasture, &c.	45	3·515	Road, &c.
7	4·989	Arable.	46	·206	House, garden, &c.
8	1·430	Orchard, &c.	47	12·089	Arable.
9	·334	Houses, garden, &c.	48	·223	Houses, gardens, &c.
10	12·763	Arable.	49	3·103	Pasture, &c.
11	12·959	Arable.	50	·898	Rough pasture.
12	4·915	Pasture, &c.	51	3·639	Pasture.
13	·180	Houses and yard.	52	5·386	Arable.
14	5·362	Arable.	53	10·388	Arable.
15	8·831	Arable.	54	9·709	Arable.
16	9·953	Arable.	55	3·513	Pasture.
17	5·375	Wood.	56	·082	Wood.
18	19·095	Arable.	57	1·819	Road.
19	·247	Wood.	58	8·602	Arable.
20	1·826	Road, &c.	59	5·454	Arable.
21	·829	Wood.	60	3·354	Arable.
22	12·535	Arable.	61	1·227	Pasture.
23	1·590	Farmsteading, &c.	62	2·161	Pasture.
24	15·296	Arable.	63	1·687	Pasture.
25	1·005	Road, &c.	64	5·410	Arable.
26	·224	House, garden, &c.	65	1·277	Road.
27	13·974	Arable.	66	22·981	Wood.
28	14·748	Arable.	67	3·055	Arable.
29	15·566	Arable.	68	6·903	Arable.
30	5·243	Wood.	69	6·343	Pasture, &c.
31	15·291	Wood.	70	1·974	Pasture.
32	4·574	Wood.	71	1·944	Pasture.
33	8·006	Pasture.	72	1·495	Houses, gardens, &c.
34	13·141	Arable.	73	1·770	Pasture.
35	13·459	Road, &c.	74	2·136	Arable.
36	·141	House, garden, &c.	75	·810	Pasture.
37	12·609	Wood.	76	·103	House and garden.
38	·786	Wood.	77	·229	House, sheds, and yard.
39	4·613	Pasture.			

No. on Plan.	Area in Acres.	Remarks.	No. on Plan.	Area in Acres.	Remarks.
78	49·603	Arable.	126	·442	House, garden, &c.
79	·350	Rough pasture.	127	19·901	Arable.
80	2·158	Houses, yard, garden, &c.	128	12·024	Arable.
			129	11·670	Arable.
81	·299	Wood, &c.	130	2·292	Arable.
82	·791	Houses, yard, garden, &c.	131	6·721	Pasture.
			132	·167	Pond.
83	·280	House, garden, &c.	133	1·814	Farmsteading, &c.
84	15·811	Wood.	134	15·545	Arable.
85	11·956	Wood.	135	18·301	Arable.
86	·174	House, garden, &c.	136	15·361	Arable.
87	17·488	Arable.	137	4·044	Pasture.
88	·202	Wood, &c.	138	8·828	Pasture.
89	1·845	Pasture.	139	14·103	Arable.
90	1·277	Road.	140	·216	Wood.
91	·278	Houses, gardens, &c.	141	·102	Shed and yard.
92	2·157	Pasture, &c.	142	4·424	Pasture.
93	3·201	Pasture, &c.	143	4·880	Arable.
94	22·390	Arable.	144	1·262	Wood.
95	3·255	Road.	145	22·886	Arable.
96	5·064	Arable.	146	9·843	Arable.
97	·266	House, garden, &c.	147	2·054	Arable.
98	·637	Wood.	148	2·957	Pasture.
99	56·296	Wood.	149	20·983	Arable.
100	2·771	Pasture.	150	6·535	Pasture.
101	·239	House, garden, &c.	151	2·048	Wood.
102	·262	Pasture.	152	2·192	Wood.
103	·461	Houses, garden, &c.	153	·921	Pond.
104	·407	Pasture.	154	20·013	Arable.
105	·506	Wood.	155	11·874	Arable.
106	8·029	Wood.	156	11·610	Pasture.
107	·349	Houses, gardens, &c.	157	20·218	Arable, &c.
108	·541	Houses, yards, &c.	158	3·884	Road.
109	·718	Wood.	159	33·984	Arable.
110	3·072	Wood.	160	·146	Sheds and yard.
111	·328	Orchard, &c.	161	2·956	Pasture.
112	1·602	Pasture.	162	3·962	Pasture.
113	·847	Pasture.	163	·132	Sheds and yard.
114	1·248	Houses, gardens, &c.	164	13·540	Arable.
115	4·298	Arable, &c.	165	9·479	Arable.
116	·926	Wood.	166	7·887	Arable.
117	·412	Wood.	167	5·846	Road.
118	38·521	Ornamental ground, &c.	168	·830	Houses, gardens, &c.
			169	1·400	Houses, gardens, &c.
119	·378	Wood.	170	·227	Pond.
120	7·187	Houses, ornamental ground, &c.	171	1·850	Rough pasture.
			172	·096	House and yard.
121	1·797	Ornamental ground.	173	1·852	Arable.
122	5·607	Ornamental ground.	174	3·452	Pasture.
123	4·114	Pasture.	175	2·543	Houses, gardens, &c.
124	·408	Houses, gardens, &c.	176	5·424	Arable.
125	·395	Road.	177	3·507	Pasture.

No. on Plan.	Area in Acres.	Remarks.	No. on Plan.	Area in Acres.	Remarks.
178	·959	Pasture.	229	·301	Shed and yards.
179	·703	Houses, gardens, &c.	230	·298	Road.
180	·421	Houses, gardens, &c.	231	10·601	Arable.
181	·686	Pasture.	232	·829	Road.
182	1·401	Pasture.	233	26·466	Arable.
183	3·405	Houses, gardens, &c.	234	17·737	Ornamental ground.
184	3·899	Houses, gardens, &c.	235	1·834	Wood.
185	2·253	Pasture.	236	6·785	Road.
186	1·905	Houses, gardens, &c.	237	3·134	Ornamental ground.
187	1·100	Pasture, &c.	238	·615	Pasture.
188	·385	Houses, gardens, &c.	239	1·466	Wood.
189	6·327	Arable.	240	1·172	Houses, gardens, &c.
190	·812	Road.	241	1·854	Houses, gardens, &c.
191	·187	Houses, garden, &c.	242	1·570	Pasture.
192	·842	Yard, &c.	243	·519	Pasture.
193	·384	Houses and yards.	244	6·515	Arable.
194	·690	Pasture, &c.	245	16·037	Arable.
195	2·577	Pasture.	246	29·494	Arable.
196	3·718	Pasture.	247	7·762	Pasture.
197	6·673	Pasture.	248	·259	Wood.
198	·832	Church and grave-yard.	249	·181	Wood.
			250	·131	Houses and gardens.
199	·122	Road.	251	46·859	Arable.
200	·198	Houses, gardens, &c.	252	6·676	Pasture.
201	9·780	Houses, gardens, &c.	253	20·084	Arable.
202	19·355	Ornamental ground.	254	1·865	Pasture.
203	·177	Pond.	255	19·598	Arable.
204	·293	Wood.	256	·262	Houses, sheds, and yards.
205	·250	Wood.			
206	·160	Wood.	257	·230	Houses and gardens.
207	10·453	Ornamental ground.	258	2·843	Pasture.
208	7·233	Pasture.	259	3·605	Pasture.
209	·128	House and yards.	260	9·536	Pasture.
210	·230	Wood.	261	49·748	Arable.
211	·278	Wood.	262	36·941	Arable.
212	·353	Wood.	263	·390	Wood.
213	·229	House and yards.	264	10·301	Arable.
214	10·050	Arable.	265	·316	House and garden.
215	17·067	Arable.	266	1·906	Pasture.
216	·086	Pasture, &c.	267	·664	Farmsteading, &c.
217	1·298	Wood.	268	·133	House and garden.
218	12·353	Arable, &c.	269	40·675	Arable.
219	·376	Wood.	270	3·388	Pasture.
220	8·859	Arable.	271	1·535	Pasture.
221	27·673	Arable.	272	1·399	Farmsteading, &c.
222	9·499	Arable.	273	4·789	Arable.
223	19·324	Arable.	274	2·056	Arable.
224	4·661	Arable.	275	12·571	Arable.
225	·315	Road.	276	·033	Arable.
226	11·478	Arable.	277	·044	Arable.
227	7·052	Arable.	278	·089	Arable.
228	·200	Pond.	279	·090	Arable.

No. on Plan.	Area in Acres.	Remarks.
280	10·636	Pasture.
	1732·827	

RECAPITULATION.

1684·916	Land.
1·692	Water.
46·219	Roads.
1732·827	Area of the Parish of Walberton, exclusive of the detached portions.

PARISH OF WALBERTON (DETACHED, No. 1).

No. on Plan.	Area in Acres.	Remarks.
1	·161	House and garden.
2	·231	Pasture.
	·392	Area of the Parish of Walberton (Detached, No. 1).

PARISH OF WALBERTON (DETACHED, No. 2).

No. on Plan.	Area in Acres.	Remarks.
1	·343	Railway.
2	18·859	Arable.
	19·202	Area of the Parish of Walberton (Detached, No. 2).

RECAPITULATION FOR THE PARISH.

1704·167	Land.
1·692	Water.
46·219	Roads.
·343	Railway.
1752·421	Total area of the Parish of Walberton, in the County of Sussex.

INDEX TO PLACES

IN THE

PARISH OF WALBERTON.

COUNTY OF SUSSEX.

Name of Place.	No. of Sheet.		Name of Place.	No. of Sheet.	
	6-inch scale.	25·344 in. scale.		6-inch scale.	25·344 in. scale.
Avisford House -	LXII.	3	Potwell Copse -	LXII.	3
Avisford - -	"	"	St. Mary's Church	"	7
Brewery - -	"	7	The Firs - -	"	3
Boulunge Farm -	"	2	Todhurst Farm -	"	11
Chalder Farm -	"	7	Vicarage - -	"	7
Common Farm -	"	3	Walberton House -	"	"
Danes Wood . -	"	"	Woodlands - -	"	3
Hill Cottage -	"	"	Walberton -	"	7
Lower Barn - -	"	7	Windmill - -	"	3
Lower Farm -	"	8	Wanleys Barn -	"	"

LONDON:
Printed by GEORGE E. EYRE and WILLIAM SPOTTISWOODE,
Printers to the Queen's most Excellent Majesty.
For Her Majesty's Stationery Office.

DEPÔTS FOR THE SALE OF ORDNANCE MAPS, &c.

ENGLAND AND WALES.

1, Saint Martin's Place, Charing Cross—LONDON.

SCOTLAND.

Ordnance Survey Office, Post-office Buildings—EDINBURGH.

IRELAND.

Ordnance Survey Office, Phœnix Park—DUBLIN.

ORDNANCE SURVEY OF ENGLAND.

BOOK OF REFERENCE TO THE PLAN

OF THE

PARISH OF WALDRON

(HUNDREDS OF DILL AND SHIPLAKE),

IN THE

COUNTY OF SUSSEX,

CONTAINING 6243·054 ACRES.

MAJOR-GENERAL JOHN CAMERON, C.B., R.E., F.R.S.,
DIRECTOR-GENERAL OF THE ORDNANCE SURVEY.

LONDON:
PRINTED BY GEORGE E. EYRE AND WILLIAM SPOTTISWOODE,
PRINTERS TO THE QUEEN'S MOST EXCELLENT MAJESTY.
FOR HER MAJESTY'S STATIONERY OFFICE.

1876.

Price Two Shillings and Sixpence.

ORDNANCE SURVEY OF ENGLAND.

BOOK OF REFERENCE TO THE PLAN

OF THE

PARISH OF WALDRON

(HUNDREDS OF DILL AND SHIPLAKE),

IN THE

COUNTY OF SUSSEX,

CONTAINING 6243·054 ACRES.

MAJOR-GENERAL JOHN CAMERON, C.B., R.E., F.R.S.,
DIRECTOR-GENERAL OF THE ORDNANCE SURVEY.

LONDON:
PRINTED BY GEORGE E. EYRE AND WILLIAM SPOTTISWOODE,
PRINTERS TO THE QUEEN'S MOST EXCELLENT MAJESTY.
FOR HER MAJESTY'S STATIONERY OFFICE.

1876.

Price Two Shillings and Sixpence.

[7142.—50.— 2/76]

th on the
o an inch,
e square of

ea of each

his Book.

iced are in-

is—31·4.

sheet con-
ire a double
ring to the

y six miles

the Scales

..... W

..... T

..... T

Saxon

Subsequent

ials :—

.....C.F.
.....T.C.
..... C.W.
.....Def.
.....T.S.

o show the

ORDNANCE SURVEY OF ENGLAND

PARISH OF WALDRON

Co. SUSSEX

INDEX TO THE SHEETS

EXPLANATORY REMARKS.

The scale of the Parish Plans is the 1-2500th of the actual length on the ground, and is equal to 25·344 inches to a mile, or 3·157 chains to an inch, which is very approximately equal to one square inch to one acre, the square of 1·0018 inch being equal to one acre.

The length of each sheet is 1½ miles, and the width 1 mile, the area of each sheet is therefore 960 acres.

Each enclosure has a reference number to the area which is given in this Book.

The Braces (∫) on the plans are to indicate that the spaces so braced are included under the same reference number.

The Altitudes in feet above the Mean Level of the Sea are written thus—31·4.

The Scale of the Plans of the County is 6 inches to a mile, and each sheet contains the same area as 16 sheets of the Parish Plans. There is therefore a double reference number to each sheet, as VI. 9., the Roman Numerals referring to the County Plans, the Arabic Figures to the Parish Plans.

The dimensions of the sheets on the Six-inch scale being four miles by six miles the area is twenty-four square miles, equal to 15,360 acres.

The following are the characters employed on the Ordnance Plans on the Scales of 1-2500, and 6 inches to a mile :—

County Names	C	Hundreds or Wards	W
Parishes	P	Townships	T
Extra Parochial	E	Division of Townships	T

Antiquities ..... { ROMAN / Druidical or Saxon / Norman or Subsequent

The descriptions of the boundaries are shown by the following initials :—

Centre of Stream	*C.S.*	Centre of Fence	*C.F.*
Centre of Road	*C.R.*	Top of Cop	*T.C.*
Side of Stream or Drain	*S.S.* or *S.D.*	Centre of Wall	*C.W.*
Root of Hedge	*R.H.*	Defaced	*Def.*
Face of Wall	*F.W.*	Track of Stream	*T.S.*

Undefined ..... *Und.*

Where a change occurs in the boundaries, the symbol [o—o] is used to show the part at which the change takes place.

N.B.—To convert Decimal Fractions of an Acre into Roods and Perches, multiply the decimal first by 4 and then by 40, preserving the same number of decimals in the product.

Examples—

			Acres.				Acres.
			633·357				527·013
			4				4
			1·428				·052
			40				40
A.	R.	P.	17·120	A.	R.	P.	2·080
633	1	17		527	0	2	

TABLE

FOR CONVERTING DECIMAL PARTS OF AN ACRE INTO ROODS AND PERCHES.

Perch.	0 Rood.	1 Rood.	2 Roods.	3 Roods.	Perch.	0 Rood.	1 Rood.	2 Roods.	3 Roods.
0	·000	·250	·500	·750	21	·131	·381	·631	·881
1	·006	·256	·506	·756	22	.137	·387	·637	·887
2	·012	·262	·512	·762	23	·144	·394	·644	·894
3	·019	·269	·519	·769	24	·150	·400	·650	·900
4	·025	·275	·525	·775	25	·156	·406	·656	·906
5	·031	·281	·531	·781	26	·162	·412	·662	·912
6	·037	·287	·537	·787	27	·169	·419	·669	·919
7	·044	·294	·544	·794	28	·175	·425	·675	·925
8	·050	·300	·550	·800	29	·181	·431	·681	·931
9	·056	·306	·556	·806	30	·187	·437	·687	·937
10	·062	·312	·562	·812	31	·194	·444	·694	·944
11	·069	·319	·569	·819	32	·200	·450	·700	·950
12	·075	·325	·575	·825	33	·209	·456	·706	·956
13	·081	·331	·581	.831	34	·212	·462	·712	·962
14	·087	·337	·587	·837	35	·216	·469	·719	·969
15	·094	·344	·594	·844	36	·225	·475	·725	·975
16	·100	·350	·600	·850	37	·231	·481	·731	·981
17	·106	·356	·606	·856	38	·237	·487	·737	·987
18	·112	·362	·612	·862	39	·244	·494	·744	·994
19	.119	·369	·619	·869	40	·250	·500	·750	1·000
20	·125	·375	·625	·875					

PARISH OF WALDRON,

IN THE

COUNTY OF SUSSEX—(Eastern Division).

HUNDREDS OF DILL AND SHIPLAKE.

No. on Plan.	Area in Acres.	Remarks.
		HUNDRED OF DILL.
1	2·577	Pasture, &c.
2	·255	Pond.
3	1·039	Wood.
4	·491	Arable.
5	11·390	Wood, &c.
6	11·736	Arable.
7	2·771	Road.
8	6·099	Pasture, &c.
9	4·152	Pasture, &c.
10	12·830	Pasture, &c.
11	·199	Houses, garden, &c.
12	7·382	Wood.
13	2·478	Wood.
14	2·146	Wood.
15	2·546	Rough pasture and wood.
16	3·367	Wood.
17	·619	Road.
18	6·304	Wood.
18a	·917	Water.
19	·559	House, yard, pasture, &c.
20	·304	Houses, yard, garden, &c.
21	·218	Pond.
22	24·360	Arable.
23	1·660	Road.
24	13·615	Arable, wood, &c.
25	21·334	Wood, &c.
26	3·419	Hop garden, &c.
27	8·011	Pasture, orchard, &c.
28	·953	Wood.
29	6·765	Arable, rough pasture, &c.
30	394·143	Wood, &c.
31	4·583	Pasture, &c.
32	·188	House, garden, &c.
33	15·617	Wood, &c.
34	·227	House, garden, &c.
35	3·225	Hop garden.
36	·698	Road.
37	4·014	Arable, rough pasture, &c.
38	·997	Arable.
39	2·381	Arable.
40	1·948	Arable.
41	·239	Pasture, house, &c.
42	·220	Pasture.
43	·189	House, garden, &c.
44	8·157	Rough pasture, &c.
45	9·376	Rough pasture, &c.
46	1·853	Pasture.
47	·300	Pasture and trees.
48	4·918	Rough pasture and trees.
49	·350	Water.
50	·232	Water.
51	·286	Water.
52	1·697	Pasture.
53	2·426	Pasture.
54	2·453	Pasture.
55	2·024	Pasture, &c.
56	·903	Houses, garden, ornamental ground, &c.
57	·895	Arable.
58	3·023	Houses, yards, pasture, &c.
58a	·104	House, garden, &c.
59	1·223	Pasture, &c.
60	1·040	Pasture, &c.
61	·150	Houses, yards, garden, &c.
62	2·243	Pasture, houses, &c.
63	14·145	Heather, rough pasture, &c.
64	3·897	Arable.

No. on Plan.	Area in Acres.	Remarks.	No. on Plan.	Area in Acres.	Remarks.
65	1·134	Gardens, houses, &c.	109	1·736	Pasture and wood.
66	2·465	Houses, yards, ornamental ground, &c.	110	5·277	Pasture and wood.
67	·141	Houses, yard, garden, &c.	111	1·760	Pasture.
68	·275	Church, yard, &c.	112	1·068	Houses, yards, gardens, &c.
69	·142	House, garden, &c.	113	·646	House, yards, pasture, &c.
70	2·007	Pasture.	114	4·668	Pasture, trees, &c.
71	2·426	Pasture and trees.	115	7·558	Pasture and wood.
72	·220	Wood.	116	1·400	Arable and wood.
73	·242	Wood.	117	2·862	Pasture, &c.
74	·758	Houses, yards, gardens, &c.	118	·317	Houses, yards, garden, &c.
75	2·152	Rough pasture and trees.	119	2·019	Pasture, yard, &c.
76	2·910	Pasture.	120	·311	Houses, yards, garden, &c.
77	·349	Houses, yards, &c.	121	2·480	Pasture and wood.
78	·141	Pasture.	122	1·762	Arable and wood.
79	·153	Pasture.	123	·143	Arable and trees.
80	·894	Pasture.	124	·732	Pasture.
81	·205	Pasture.	125	1·316	Pasture.
82	·086	Garden.	126	4·220	Pasture and wood.
83	1·093	Pasture.	127	6·934	Road.
84	2·336	Pasture, wood, &c.	128	·357	Pasture, &c.
85	2·932	Pasture, &c.	129	·242	Garden.
85a	·339	Road.	130	·247	Houses, yards, gardens, &c.
86	·487	Houses, yards, garden, &c.	131	4·064	Arable, &c.
87	12·372	Arable, wood, &c.	132	1·255	Pasture, &c.
88	4·039	Pasture and wood.	132a	·072	Yard and trees.
89	3·333	Pasture.	133	·463	Pasture, houses, yards, &c.
90	2·142	Arable.	134	1·837	Pasture.
91	4·273	Wood.	135	3·337	Arable.
92	4·842	Arable.	136	3·248	Pasture, &c.
93	41·918	Wood, &c.	137	2·505	Pasture, &c.
94	5·095	Arable.	138	4·148	Houses, yards, ornamental ground, &c.
95	11·125	Arable and wood.	139	1·430	Pasture, &c.
96	4·856	Arable and wood.	140	·896	Houses, yard, garden, &c.
97	·253	Road.	141	2·673	Pasture and wood.
98	3·760	Arable, &c.	142	2·701	Pasture, wood, &c.
99	·102	Houses, yard, and garden.	143	1·962	Pasture, &c.
100	3·476	Pasture, &c.	144	1·078	Pasture.
101	3·287	Pasture and trees.	145	1·677	Wood.
102	·597	Wood.	146	2·629	Road.
103	1·123	Pasture.	147	·206	Houses, yards, garden, &c.
104	1·370	Pasture, yard, and wood.	148	1·137	Pasture, &c.
105	·390	Garden, &c.	149	·832	Pasture, &c.
106	·225	Wood.	150	1·629	Pasture.
107	3·216	Pasture, &c.			
108	2·120	Houses, yards, ornamental ground, &c.			

No. on Plan.	Area in Acres.	Remarks.	No. on Plan.	Area in Acres.	Remarks.
151	·758	Pasture.	196	1·488	Pasture, &c.
152	·879	Arable, &c.	197	·349	Houses, garden, orchard, &c.
153	1·484	Pasture, &c.	198	1·275	Arable, &c.
154	2·172	Pasture, &c.	199	·330	Houses, yards, garden, &c.
155	1·282	Pasture, &c.	200	·458	Pasture, &c.
156	·329	Wood, &c.	201	2·432	Pasture, &c.
157	2·160	Pasture, &c.	202	·162	Houses, garden, &c.
158	9·180	Pasture, wood, &c.	203	1·700	Pasture, &c.
159	·517	Arable.	204	·180	Houses, garden, &c.
160	·121	Houses, garden, &c.	205	·108	Pasture, &c.
161	3·574	Pasture, trees, &c.	206	·354	Pasture, &c.
162	·955	Pasture.	207	·694	Pasture, &c.
163	·120	Garden and trees.	208	·357	Pasture.
164	3·595	Pasture, &c.	209	·385	Pasture and trees.
165	·363	Houses, yards, garden, &c.	210	·178	House, garden, &c.
166	8·364	Arable, wood, &c.	211	·353	Houses, garden, &c.
167	3·542	Arable and wood.	212	1·520	Pasture.
167a	·580	Wood.	213	2·328	Pasture.
168	2·338	Pasture, &c.	214	·120	Road.
169	1·895	Road.	215	2·482	Pasture.
170	2·604	Pasture.	216	2·267	Arable.
171	4·074	Arable.	217	·338	Houses, yards, &c.
172	·784	Road.	218	2·436	Hop garden, &c.
173	2·813	Pasture.	219	·774	Rough pasture.
174	1·539	Pasture.	220	1·750	Pasture, &c.
174a	3·003	Road.	221	2·031	Pasture, &c.
175	1·429	Arable.	222	5·046	Pasture, &c.
176	1·311	Hop garden.	223	1·733	Pasture.
177	·170	Pasture, &c.	223a	·821	Road.
178	2·700	Pasture.	224	2·176	Pasture.
179	·418	Pasture.	225	4·033	Rough pasture, &c.
180	·079	Garden, &c.	226	2·174	Arable.
181	1·700	Pasture.	227	1·521	Pasture.
182	32·974	Rough pasture, wood, &c.	228	·298	Houses, garden, &c.
183	4·451	Pasture.	229	2·603	Pasture.
184	·773	Pasture.	230	5·990	Arable, &c.
185	·335	Houses, yards, gardens, &c.	231	5·283	Pasture, rough pasture, &c.
186	1·401	Wood.	232	4·134	Arable.
187	·120	Houses, yard, gardens, &c.	233	·349	House, garden, &c.
188	1·936	Pasture, &c.	234	1·396	Pasture.
189	·110	Pasture, houses, &c.	235	2·857	Arable, &c.
190	1·182	Pasture.	236	·683	Pasture.
191	1·338	Pasture, &c.	237	1·208	Pasture, &c.
192	·745	Houses, yards, garden, &c.	238	·733	Pasture.
193	1·371	Pasture.	239	4·514	Arable, &c.
194	1·760	Pasture, &c.	240	4·925	Arable.
195	2·159	Arable, &c.	240a	·190	Yard.
			241	1·632	Pasture.
			242	1·855	Pasture, &c.

No. on Plan.	Area in Acres.	Remarks.
243	·448	Orchard, &c.
244	·397	Houses, yards, &c.
245	3·302	Pasture, &c.
246	2·110	Arable, &c.
247	1·860	Swamp, furze, &c.
248	·271	Pond.
249	·423	Houses, gardens, &c.
250	5·688	Rough pasture, wood, &c.
251	·204	Houses, garden, &c.
252	·946	Pasture.
253	·440	Road.
254	·230	Rough pasture, &c.
255	1·922	Pasture, &c.
256	·403	Orchard, &c.
257	·903	Pasture, &c.
258	2·003	Wood.
258a	3·394	Wood, &c.
259	2·063	Pasture, &c.
260	·380	Road.
261	1·144	Pasture, wood, &c.
262	·245	House, wood, &c.
263	3·883	Pasture, wood, &c.
264	·449	Wood, &c.
265	1·044	Houses, garden, &c.
266	1·866	Hop garden, &c.
267	·669	Wood, &c.
268	3·333	Pasture, trees, &c.
269	1·637	Pasture.
270	·224	Road.
271	·462	Houses, garden, &c.
272	·911	Pasture.
272a	·176	Wood.
273	·092	Houses, garden, &c.
274	1·755	Pasture, wood, &c.
275	·199	Houses, garden, &c.
276	·819	Pasture, wood, &c.
277	1·652	Wood, &c.
278	1·808	Pasture, wood, &c.
279	1·920	Arable, &c.
279a	·441	Pasture.
280	2·348	Pasture, &c.
280a	·465	Pasture, &c.
281	1·259	Arable.
282	17·256	Wood, stream, &c.
283	3·509	Arable and wood.
284	2·168	Hop garden, &c.
285	2·058	Arable, &c.
286	10·889	Arable and wood.
287	·245	Wood.
287a	·274	Wood.
288	·586	Wood.
289	2·514	Pasture, &c.
290	3·161	Houses, garden, ornamental ground, &c.
291	·623	Wood.
292	·341	Wood.
293	4·646	Arable, &c.
294	3·830	Wood.
295	7·463	Pasture and trees.
296	3·145	Arable, &c.
297	·242	Wood.
298	·636	Wood, &c.
299	2·560	Arable, &c.
300	2·571	Arable, &c.
301	70·012	Wood, &c.
302	·185	Pasture, &c.
303	2·263	Pasture, trees, &c.
304	4·417	Pasture, wood, &c.
305	8·194	Arable and wood.
306	·513	Wood.
307	11·859	Arable and wood.
308	·439	Wood, &c.
309	2·900	Arable.
310	37·369	Wood, &c.
311	2·918	Arable, &c.
312	1·198	Wood.
313	·283	Pasture, &c.
314	4·759	Pasture, &c.
315	9·852	Arable, &c.
316	3·130	Pasture.
317	·794	Pasture and wood.
318	1·763	Arable.
319	3·821	Arable, &c.
320	2·384	Arable and wood.
321	.374	Houses, garden, &c.
322	·226	House, pasture, &c.
323	·480	Orchard, garden, &c.
324	·074	Garden.
325	·289	Houses, garden, &c.
326	289	Houses, garden, &c.
327	·573	Pasture, &c.
328	·530	Pasture, &c.
329	·181	House and pasture.
330	1·563	Arable.
331	·306	Houses, gardens, &c.
332	1·758	Pasture.
333	3·584	Pasture, houses, and yard.
334	·306	Houses, yards, garden, &c.
336	3·076	Pasture, &c.
337	3·151	Arable.

No. on Plan.	Area in Acres.	Remarks.	No. on Plan.	Area in Acres.	Remarks.
338	3·652	Arable, house, &c.	389	4·480	Pasture, &c.
339	·219	House, yards, &c.	390	1·096	Arable, &c.
340	·457	Houses, garden, &c.	391	5·116	Pasture, &c.
341	3·707	Arable, wood, &c.	392	1·254	Pasture, houses, orchards, &c.
342	3·435	Arable.			
343	6·070	Arable, &c.	392a	·440	Houses, yards, garden, &c.
344	2·088	Hop garden.			
345	4·681	Arable, &c.	393	3·473	Pasture, &c.
346	1·176	Wood.	394	7·353	Arable, &c.
347	3·543	Arable and wood.	395	2·844	Pasture, &c.
348	1·564	Hop garden, &c.	396	5·845	Pasture, &c.
349	1·020	Arable.	397	5·772	Arable and wood.
350	1·471	Road.	398	1·481	Houses, yards, garden, &c.
351	·200	Pasture, house, &c.			
352	·220	House, garden, &c.	399	7·859	Arable and wood.
354	·132	Houses, garden, &c.	400	10·732	Arable and wood.
355	·419	Pasture, &c.	401	2·324	Pasture.
356	1·823	Arable.	402	·914	Hop garden, &c.
357	1·024	Wood.	403	2·145	Pasture, &c.
358	2·225	Pasture.	404	·572	Wood, &c.
359	·583	Road.	405	·583	Pasture, wood, &c.
360	1·604	Pasture, &c.	406	·222	Pasture, houses, &c.
361	1·863	Arable.	407	1·424	Pasture, wood, &c.
362	3·042	Arable.	408	·691	Pasture and trees.
363	48·033	Wood, &c.	409	·656	Wood.
364	2·420	Pasture, &c.	410	8·184	Pasture, wood, &c.
365	3·200	Arable.	411	·771	Houses, pasture, garden, &c.
366	2·432	Pasture, &c.			
367	1·740	Pasture.	412	4·114	Arable, &c.
368	4·274	Arable and wood.	413	·441	Nursery.
369	16·731	Wood, &c.	414	9·329	Arable, &c.
370	1·108	Hop garden, &c.	415	·954	Wood.
371	1·710	Arable.	416	1·445	Road.
372	·246	Pasture.	417	5·351	Arable.
373	10·436	Road.	417a	2·334	Wood, &c.
374	2·185	Pasture, &c.	418	1·137	Hop garden.
375	1·665	Pasture, wood, &c.	419	2·636	Arable.
376	1·164	Pasture, &c.	420	2·848	Arable and wood.
377	·355	Pasture.	421	4·462	Pasture and wood.
378	·416	House, garden, &c.	422	3·285	Arable.
379	·289	Wood, &c.	423	4·245	Pasture, &c.
380	2·585	Arable, &c.	424	·403	House, yards, orchard, &c.
381	21·983	Wood, &c.			
381a	·449	Hop garden.	425	·453	Orchard, &c.
382	6·608	Wood, &c.	426	·111	House, garden, &c.
383	2·997	Arable.	427	·738	Pasture, &c.
383a	1·667	Wood.	428	4·802	Arable, wood, &c.
384	4·572	Arable, &c.	429	·272	Houses, yards, &c.
385	2·068	Arable, &c.	430	6·301	Arable and wood.
386	·974	Hop garden.	431	9·369	Arable, &c.
387	5·395	Arable.	432	·845	Road.
388	4·397	Pasture, wood, &c.	433	·586	Wood, &c.

No. on Plan.	Area in Acres.	Remarks.	No. on Plan.	Area in Acres.	Remarks.
434	8·269	Pasture, &c.	482	4·103	Pasture, &c.
435	4·232	Arable and wood.	483	1·387	Wood.
436	7·134	Arable.	484	·819	Houses, garden, &c.
437	1·157	Pasture, &c.	485	·791	Wood.
438	1·147	Pasture, &c.	486	9·844	Arable.
439	9·962	Arable, wood, &c.	487	10·824	Arable, &c.
440	2·634	Houses, brickfield, &c.	488	3·237	Arable.
441	·198	Pond.	489	24·939	Arable, &c.
442	1·642	Pasture.	490	13·440	Pasture, &c.
443	·623	Houses, orchard, &c.	491	2·295	Wood.
444	3·250	Pasture, &c.	492	3·702	Wood, &c.
445	8·417	Pasture, wood, &c.	493	2·228	Pasture, &c.
446	10·095	Arable, &c.	494	1·428	Pasture, &c.
447	2·865	Pasture, houses, &c.	495	·808	Wood, &c.
448	·979	Pasture, &c.	496	4·409	Arable, &c.
449	·831	Pasture and wood.	497	3·774	Pasture, &c.
450	·263	House, garden, &c.	498	1·125	Pasture, &c.
451	·705	Arable, &c.	498a	·089	Wood.
452	2·167	Pasture, &c.	498b	·129	Pasture and trees.
453	·177	Wood.	499	·936	Arable, &c.
454	2·431	Pasture, &c.	500	2·969	Hop garden, &c.
455	·122	Pasture and trees.	501	·568	Wood, &c.
456	2·351	Pasture, wood, &c.	502	2·299	Arable.
457	22·854	Wood.	503	·840	Wood, stream, &c.
458	1·841	Pasture.	504	·512	Orchard, &c.
459	1·035	Wood, &c.	505	3·003	Pasture, trees, &c.
460	4·172	Pasture, &c.	506	1·033	Wood.
461	1·990	Pasture, &c.	507	·370	Pasture, &c.
462	·579	Wood and furze.	508	·169	Pasture, trees, &c.
463	·795	Houses, garden, &c.	509	·551	Pasture and wood.
463a	3·146	Road.	510	9·383	Arable, &c.
464	2·974	Pasture and quarry.	511	6·735	Pasture, &c.
464a	·301	Pasture.	512	·867	Road.
465	·169	Wood.	513	·808	Wood, &c.
466	1·169	Wood.	514	10·630	Pasture, &c.
467	2·742	Pasture.	515	4·097	Arable, &c.
468	9·666	Wood, &c.	516	10·496	Arable, &c.
469	11·110	Arable and wood.	517	1·153	Orchard, &c.
470	7·721	Wood.	518	1·189	Pasture, &c.
471	4·210	Pasture, wood, &c.	519	1·812	Pasture, &c.
472	3·030	Pasture.	520	1·368	Pasture, &c.
473	6·800	Pasture and wood.	521	1·465	Pasture and trees.
473a	3·093	Road.	522	1·234	Houses, yards, pasture, &c.
474	4·734	Pasture, rough pasture, &c.	523	4·108	Houses, gardens, ornamental ground, &c.
475	·184	Houses, garden, &c.			
476	·189	Garden and orchard.			
477	3·007	Arable, &c.	524	·289	Pasture.
478	3·631	Wood, &c.	525	·188	Pond.
479	6·426	Arable, &c.	526	·732	Orchard, &c.
480	·525	Houses, garden, &c.	527	1·623	Arable.
481	10·298	Pasture, &c.	528	6·528	Pasture, &c.

No. on Plan.	Area in Acres.	Remarks.
529	24·636	Wood, &c.
530	5·384	Arable and wood.
531	·470	Pond.
532	·104	Pond.
533	8·776	Arable, wood, &c.
534	20·729	Arable, &c.
535	12·422	Arable, &c.
536	8·336	Arable, &c.
537	·781	Hop garden, old lime-kiln, &c.
538	·418	Road.
539	·534	Pasture, garden, &c.
540	·481	Pasture and trees.
541	·129	Pasture and trees.
542	·139	Pond.
543	·130	Pond.
544	11·817	Arable, &c.
545	6·877	Arable, &c.
546	·654	Pasture, &c.
547	4·310	Arable, &c.
548	·825	Hop garden, &c.
549	7·313	Arable, &c.
550	63·735	Wood, &c.
551	3·594	Pasture, &c.
552	·948	Wood.
553	12·257	Pasture, &c.
554	·192	Pond.
555	23·697	Pasture, &c.
556	·240	Pond.
557	2·131	Pasture.
558	4·443	Arable, &c.
559	·379	Wood.
560	1·026	Road.
561	11·610	Arable, &c.
562	·469	Orchard, house, &c.
563	·188	Pond.
564	7·106	Pasture, &c.
565	·378	Wood.
566	·569	Houses, pasture, &c.
567	·479	Road.
567a	2·020	Pasture.
568	·410	Pasture, &c.
569	·383	Pond.
570	2·308	Road.
571	4·200	Hop garden and wood.
572	2·912	Arable.
573	3·121	Pasture, wood, &c.
574	11·624	Pasture, &c.
575	6·911	Hop garden, &c.
576	·250	Sheds and yards.
577	24·417	Arable, &c.
578	7·834	Wood, &c.
579	2·873	Road.
580	5·203	Hop garden, &c.
581	3·803	Arable, wood, &c.
582	4·026	Arable, &c.
583	4·012	Pasture, &c.
584	8·100	Arable, wood, &c.
585	14·029	Pasture, &c.
586	·873	Wood.
587	·505	Wood.
588	·111	Wood.
589	7·917	Arable, &c.
590	·411	Road.
	2453·039	

RECAPITULATION.

2395·307	Land.
52·971	Roads.
4·761	Water.
2453·039	Area of the part of the Parish of Waldron, in the Hundred of Dill.

HUNDRED OF SHIPLAKE.

1	2·232	Pasture, &c.
2	·168	Houses and yards.
3	·583	Houses, gardens, &c.
4	1·167	Pasture, wood, &c.
5	·580	Houses, garden, &c.
6	2·448	Pasture, &c.
7	·213	Road.
8	1·710	Arable.
9	1·257	Road.
10	2·046	Pasture.
11	3·929	Wood.
11a	·104	Pond.
12	24·000	Wood, &c.
13	5·134	Houses, ornamental ground, &c.
14	·416	Houses and yards.
15	4·863	Houses, gardens, orchards, &c.
16	1·364	Ornamental ground.
17	·317	Wood.

No. on Plan.	Area in Acres.	Remarks.	No. on Plan.	Area in Acres.	Remarks.
18	·958	Wood.	64	2·719	Pasture, &c.
19	1·586	Wood, &c.	65	4·127	Pasture, &c.
20	·436	Water.	66	1·342	Pasture.
21	2·984	Ornamental ground, wood, &c.	67	·166	Windmill, pasture, &c.
22	9·023	Water.	68	1·184	Houses, yards, gardens, &c.
23	151·885	Ornamental ground, &c.	69	·558	Pasture, &c.
24	·539	Wood.	70	2·391	Pasture, windmill, &c.
25	1·642	Wood.	71	·998	Road.
26	1·515	Wood.	72	2·935	Pasture, &c.
26a	·808	Wood.	73	2·517	Pasture.
27	3.612	Wood.	74	·733	Houses, yard, garden, &c.
28	·609	Wood.			
29	13·488	Ornamental ground, &c.	75	1·235	Pasture.
			76	·110	House and yards.
30	1·492	Ornamental ground, &c.	77	2·063	Pasture, &c.
			78	1·193	Pasture.
31	37·707	Wood, &c.	79	·300	House, yard, gardens, &c.
32	·544	Wood.			
33	·302	Houses, gardens, &c.	80	·699	Pasture, house, garden, &c.
34	8·675	Pasture, &c.			
35	6·784	Wood.	81	·156	House, garden, &c.
36	2·091	Road.	82	1·227	Pasture, house, &c.
37	4·055	Arable.	83	·284	Pasture.
38	4·022	Arable, &c.	84	·533	Houses, yards, gardens, &c.
39	·107	Houses, garden, &c.			
40	5·025	Arable, &c.	85	29·060	Wood, &c.
41	·698	House, garden, &c.	85a	·849	Road.
42	·689	Wood, &c.	86	10·649	Arable, &c.
43	·708	Hop garden.	87	1·578	Pasture, &c.
44	1·389	Pasture, &c.	88	·379	Houses, yards, gardens, &c.
45	1·597	Pasture.			
46	5·945	Road.	89	1·932	Arable.
47	4·195	Arable.	90	·266	House, garden, &c.
48	2·641	Pasture, &c.	91	5·867	Road.
49	1·003	Pasture, &c.	92	9·788	Wood, &c.
50	·617	Houses, yards, garden, &c.	93	7·450	Pasture.
			94	2·946	Pasture.
51	1·820	Pasture, arable, &c.	95	·080	House, garden, &c.
52	2·007	Arable and pasture.	96	11·642	Pasture, &c.
53	1·617	Pasture.	97	·182	Houses, garden, &c.
54	2·920	Pasture, &c.	98	·222	Arable.
55	1·873	Arable.	99	3·227	Pasture.
56	·720	Road.	100	·806	Pasture, &c.
57	·561	Wood.	101	·341	Houses, yards, gardens, &c.
58	1·672	Arable.			
59	1·623	Pasture.	102	3·931	Pasture.
60	3·125	Pasture, &c.	103	1·742	Pasture, &c.
61	3·286	Pasture, &c.	104	1·200	Pasture, &c.
62	4·197	Arable, &c.	105	·778	Houses, gardens, &c.
63	·309	House, garden, &c.	106	·242	Pasture, &c.

No. on Plan.	Area in Acres.	Remarks.	No. on Plan.	Area in Acres.	Remarks.
107	3·959	Pasture, &c.	152	3·190	Arable, &c.
108	1·502	Pasture, &c.	153	5·751	Arable, &c.
109	1·463	Pasture.	154	1·096	Pasture, wood, &c.
110	·162	Houses, yards, garden, &c.	155	2·139	Pasture, &c.
			156	5·101	Arable.
111	·744	Pasture.	157	1·992	Arable.
112	·172	Garden.	158	3·438	Arable, &c.
113	4·420	Arable.	159	1·233	Arable.
114	11·239	Arable, wood, &c.	160	·288	Pasture.
115	·419	Houses, yards, gardens, &c.	161	1·052	Pasture.
			162	·631	Houses, gardens, &c.
116	·528	Pasture.	163	3·179	Pasture.
117	2·937	Pasture and wood.	164	2·218	Hop garden.
118	·492	Pasture, &c.	165	·290	Orchard and garden.
119	·126	Pasture.	166	4·073	Pasture, &c.
120	·500	Houses, garden, orchard, &c.	167	2·754	Pasture.
			168	·260	Houses, &c.
121	1·343	Pasture, &c.	169	·241	Yard, pond, &c.
122	2·950	Pasture.	170	·347	House, garden, &c.
123	3·451	Pasture, &c.	171	7·927	Pasture, wood, &c.
124	·250	House, yards, &c.	172	3·374	Arable, &c.
125	·499	Houses, yards, gardens, &c.	173	2·597	Arable, &c.
			174	4·094	Arable, &c.
126	·488	Houses, garden, &c.	175	·319	Pasture.
127	·367	Pasture and houses.	176	1·859	Pasture, &c.
128	·831	Houses, yards, gardens, &c.	177	·418	Houses, garden, &c.
			178	·418	Pasture, &c.
129	·479	Pasture.	179	1·987	Pasture, &c.
130	·080	Pasture.	180	·606	Pasture, houses, &c.
131	5·847	Pasture.	181	·663	House, gardens, &c.
132	·557	Pasture.	182	5·359	Pasture, orchards, &c.
133	·450	Houses, gardens, &c.	183	1·895	Arable and wood.
134	1·183	Wood.	184	·736	Rough pasture, &c.
135	·308	Wood, &c.	185	·629	Houses, yards, garden, &c.
136	1·065	Rough pasture, &c.			
137	·116	House, garden, &c.	186	3·719	Pasture, &c.
138	·883	Pasture.	187	2·649	Arable, &c.
139	·430	Road.	188	45·595	Wood, &c.
140	2·333	Pasture.	189	4·020	Arable and wood.
141	·135	Houses, garden, &c.	190	4·284	Road.
142	1·513	Pasture, &c.	191	2·210	Hop garden, &c.
143	2·265	Arable, &c.	191a	1·221	Pasture and trees.
144	1·443	Rough pasture and trees.	192	33·931	Wood, pasture, &c.
			193	60·283	Ornamental ground, &c.
145	1·162	Pasture.			
146	1·592	Rough pasture and trees.	194	·349	Wood.
			195	·291	Houses, gardens, &c.
147	5·577	Rough pasture, &c.	196	3·691	Pasture, trees, &c.
148	2·982	Rough pasture, &c.	197	61·587	Wood, houses, &c.
149	2·728	Pasture.	198	·102	Garden.
150	3·065	Rough pasture.	199	·563	Houses, gardens, &c.
151	·586	Pasture, house, yard, &c.	200	·594	Houses, garden, &c.

No. on Plan.	Area in Acres.	Remarks.	No. on Plan.	Area in Acres.	Remarks.
201	·393	Houses, gardens, &c.	245	1·783	Arable, &c.
202	·943	Pasture, &c.	245a	·100	Wood and pond.
203	2·911	Pasture and trees.	246	2·272	Arable, &c.
204	2·644	Houses, yards, pasture, &c.	247	3·411	Pasture.
			247a	·211	Wood.
205	1·047	Houses, garden, ornamental ground, &c.	248	1·347	Pasture.
			249	1·944	Pasture.
206	·675	Stackyard, &c.	250	·423	Houses, gardens, &c.
207	1·464	Pasture, &c.	251	·683	Houses, gardens, &c.
208	12·229	Arable, &c.	252	2·418	Arable.
209	·200	Houses, garden, &c.	253	1·086	Arable.
210	2·483	Pasture, &c.	254	·648	Pasture and trees.
212	2·700	Arable, &c.	255	2·385	Pasture, house, &c.
213	3·082	Arable and wood.	256	6·926	Arable and wood.
214	1·320	Hop garden.	257	3·539	Houses, yards, pasture, &c.
215	·223	Orchard.			
216	·560	Hop garden.	258	·246	Houses, yard, gardens, &c.
217	1·174	Pasture, house, garden, &c.			
			259	·431	Road.
218	1·539	Pasture, &c.	260	2·222	Hop garden, &c.
219	1·587	Arable, &c.	261	3·229	Arable, &c.
220	1·307	Water.	262	1·993	Pasture, &c.
220a	·403	Houses, yards, garden, &c.	263	·230	Garden.
			264	2·074	Road.
221	11·886	Pasture, &c.	265	·517	Pasture.
222	11·936	Pasture, &c.	266	·205	House, garden, &c.
223	15·438	Arable, stream, &c.	267	1·108	Orchard, &c.
224	4·576	Pasture, stream, &c.	268	·948	Hop garden.
225	4·647	Arable and pasture.	269	3·376	Hop garden.
226	2·937	Road.	270	·744	Pasture.
227	·638	Wood.	271	·219	Orchard.
228	·969	Pasture and trees.	272	2·325	Pasture, &c.
229	1·282	Arable.	273	·879	Wood.
230	2·653	House, garden, ornamental ground, &c.	274	1·788	Pasture.
			275	1·747	Nursery.
231	1·417	Arable.	276	4·732	Wood, &c.
232	1·588	Pasture and trees.	277	·185	Houses, garden, &c.
232a	1·006	Wood, &c.	278	·049	Road.
233	1·735	Ornamental ground, &c.	279	·018	Pond.
			280	2·030	Wood, &c.
234	·234	Pond.	281	·602	Wood, &c.
235	3·668	Ornamental ground, &c.	282	49·064	Arable, &c.
			283	24·269	Wood, &c.
236	2·699	Pasture and trees.	284	11·841	Hop garden, &c.
237	·508	Houses, gardens, &c.	284a	·236	Pasture.
238	1·614	Arable.	285	1·000	Wood.
239	2·296	Pasture.	286	6·727	Pasture, &c.
240	4·508	Wood.	286a	·106	House, yards, &c.
241	1·468	Pasture, wood, &c.	287	·805	Wood, &c.
242	·533	Pasture.	288	12·115	Wood, &c.
243	3·633	Arable, &c.	289	31·459	Arable, rough pasture, &c.
244	·480	Road.			

No. on Plan.	Area in Acres.	Remarks.	No. on Plan.	Area in Acres.	Remarks.
290	14·561	Wood, &c.	339	4·317	Arable and wood.
291	4·874	Pasture, &c.	340	3·478	Arable and wood.
292	3·482	Arable.	341	12·563	Arable, &c.
293	5·317	Pasture.	341a	9·227	Road.
294	1·996	Pasture.	342	20·365	Wood, &c.
295	5·223	Arable, &c.	343	11·982	Arable, &c.
296	2·531	Arable, &c.	344	1·569	Pasture, &c.
297	1·638	Pasture.	344a	·287	Houses, garden, &c.
298	·231	Houses, pasture, &c.	345	5·751	Pasture, &c.
299	·169	Garden.	346	12·899	Pasture, trees, &c.
300	2·967	Pasture, &c.	347	4·190	Arable.
301	2·951	Pasture, &c.	348	4·242	Pasture, &c.
302	19·936	Wood.	349	5·335	Arable and wood.
303	2·950	Arable and wood.	350	4·437	Arable and wood.
304	7·272	Arable and wood.	351	·630	Houses, gardens, &c.
305	4·053	Pasture, &c.	352	2·071	Pasture.
306	·557	Wood, &c.	353	3·714	Pasture, wood, &c.
307	1·256	Pasture and trees.	354	2·094	Hop garden, &c.
308	·343	Houses, garden, &c.	355	1·885	Pasture, &c.
309	6·172	Arable.	356	1·970	Road.
310	5·698	Arable.	357	1·949	Pasture, &c.
311	3·696	Pasture, &c.	358	1·241	Pasture, &c.
312	·391	Houses, gardens, &c.	359	1·001	Wood, &c.
313	15·885	Wood.	360	·184	Pond.
314	·354	Houses, garden, &c.	361	1·800	Arable, &c.
314a	1·023	Road.	362	·839	Hop garden.
315	·644	Arable.	363	1·007	Hop garden.
316	4·114	Pasture, &c.	364	2·549	Arable.
317	2·206	Hop garden.	365	2·263	Arable.
318	6·309	Arable.	366	·942	Hop garden.
319	·624	Houses, gardens, &c.	367	·387	Garden.
320	11·653	Pasture, &c.	368	·964	Pasture, &c.
321	1·924	Arable.	369	1·394	Pasture, &c.
322	6·745	Hop garden and wood.	370	·629	Houses, gardens, &c.
323	·221	Pond.	371	5·359	Arable.
324	4·723	Pasture, &c.	372	3·371	Wood.
325	3·095	Pasture, &c.	373	2·326	Pasture, &c.
326	7·430	Pasture, &c.	374	·533	Houses, yards, orchards, &c.
327	·195	House, yards, &c.			
328	8·747	Arable, wood, &c.	375	·172	Pasture.
329	6·119	Arable.	376	3·255	Pasture, &c.
330	8·947	Arable, house, pasture, &c.	377	6·282	Arable, furze, &c.
			378	1·785	Pasture, &c.
331	6·495	Arable, &c.	378a	·449	Houses, garden, &c.
332	5·564	Hop garden, &c.	379	·153	Swamp, &c.
333	4·084	Pasture, &c.	380	·682	Pond.
334	1·230	Arable.	381	2·500	Arable.
335	8·871	Arable, &c.	382	·469	Pasture.
336	·211	Orchard and garden.	383	1·552	Hop garden.
337	·983	Houses, yards, pasture, &c.	384	·834	Arable, house, and yard.
338	1·252	Road.	385	·584	Pasture, houses, orchard, &c.

No. on Plan.	Area in Acres.	Remarks.	No. on Plan.	Area in Acres.	Remarks.
386	·573	Wood, &c.	435	1·519	Road.
387	2·079	Pasture, house, &c.	436	8·119	Arable.
388	1·709	Arable.	437	·526	Wood.
389	1·726	Arable, &c.	438	2·724	Arable.
390	1·378	Pasture, &c.	439	8·289	Arable.
391	·857	Pasture.	440	2·512	Pasture, &c.
392	·961	Pasture, trees, &c.	441	4·379	Arable, wood, &c.
393	·232	Pasture, &c.	442	·351	Orchard.
394	·459	House, gardens, &c.	443	3·755	Pasture, &c.
395	2·747	Arable and wood.	444	5·374	Arable, &c.
396	·959	Pasture.	445	4·929	Arable, &c.
397	·462	Houses, gardens, &c.	446	3·719	Pasture, &c.
398	·821	Road.	446a	1·933	Road.
399	·554	Pasture.	447	2·949	Arable and wood.
400	1·258	Pasture, houses, &c.	448	4·565	Arable and wood.
401	3·147	Pasture, &c.	449	·345	Houses, garden, &c.
402	3·731	Arable, &c.	450	·248	Houses, yard, &c.
403	1·249	Wood, &c.	451	4·892	Pasture.
404	·485	Orchard, &c	451a	4·029	Pasture, &c.
405	·246	Houses, garden, &c.	452	·641	Houses, yards, garden, &c.
406	·353	Garden, &c.			
407	·261	Wood, &c.	453	·148	Pond.
408	188·488	Wood, &c.	454	·957	Houses, garden, orchards, &c.
409	1·566	Hop garden.			
410	4·434	Arable, wood, &c.	455	·283	Arable, &c.
411	5·907	Arable, &c.	456	·485	Pasture, house, &c.
411a	3·704	Road.	457	·350	Houses, garden, &c.
412	3·155	Arable, &c.	458	2·273	Arable.
413	1·810	Pasture and trees.	459	1·037	Arable.
413a	·322	Houses, yards, gardens, &c.	460	·611	Hop garden.
			461	2·396	Pasture and trees.
414	6·460	Wood, &c.	462	3·385	Hop garden, &c.
415	5·274	Arable, &c.	462a	·583	Houses, garden, &c.
416	2·725	Hop garden, &c.	463	2·011	Pasture, &c.
417	5·691	Pasture, wood, &c.	464	1·379	Pasture, &c.
418	4·857	Arable, &c.	465	·973	Hop garden.
419	12·041	Arable, &c.	466	·161	Pasture.
420	14·818	Arable.	467	·150	Garden.
421	3·257	Arable, &c.	468	1·976	Pasture, &c.
422	5·395	Hop garden and wood.	469	1·254	Hop garden, &c.
423	8·174	Pasture, &c.	470	4·062	Arable, &c.
424	3·683	Road.	471	5·408	Pasture, &c.
425	1·387	Pasture, trees, &c.	472	3·978	Wood.
426	2·431	Pasture, trees, &c.	472a	2·243	Wood and arable.
427	·318	Houses, garden, &c.	473	4·561	Arable and wood.
428	3·135	Arable, &c.	474	4·232	Hop garden.
429	5·578	Wood, &c.	475	1·459	Houses, orchard, &c.
430	·558	Orchard.	476	2·243	Wood, swamp, &c.
431	1·231	Arable and trees.	477	·232	Road.
432	·393	Orchard.	478	6·725	Arable, &c.
433	1·695	Pasture.	479	·379	Houses, garden, &c.
434	·222	House, garden, &c.	480	3·196	Arable and wood.

No. on Plan.	Area in Acres.	Remarks.	No. on Plan.	Area in Acres.	Remarks.
481	3·550	Arable and wood.	530	5·975	Arable, &c.
482	4·727	Arable.	531	4·537	Hop garden.
483	·465	Houses, yards, gardens, &c.	532	·660	Pasture, &c.
			533	·451	Houses, yards, &c.
484	1·778	Pasture, trees, &c.	534	2·703	Arable.
485	3 081	Arable.	535	1·920	Pasture, &c.
486	2·642	Pasture, &c.	536	1·053	Wood.
487	3·909	Arable, &c.	537	12·409	Arable, &c.
488	·266	Road.	538	4·209	Arable.
489	7·868	Arable, &c.	539	11·641	Arable, &c.
490	6·733	Arable and wood.	540	6·636	Pasture, &c.
491	11·327	Arable, &c.	541	14·679	Arable, &c.
492	·702	Pond.	542	29·230	Wood, &c.
493	13·879	Arable, &c.	543	2·900	Pasture, &c.
494	·549	Quarry.	544	2·013	Pasture.
495	12·641	Pasture, &c.	545	1·109	Wood.
496	12·262	Arable, wood, &c.	546	1·935	Wood, pasture, &c.
497	·292	Houses, yards, garden, &c.	547	1·031	Pond.
			548	2·087	Pasture, yards, &c.
498	·395	Road.	549	2·350	Pasture, &c.
499	3·389	Pasture, &c.	550	4·722	Pasture, &c.
500	5·054	Arable.	551	5·296	Pasture, &c.
501	3·007	Arable, &c.	552	5·995	Pasture, &c.
502	2·325	Arable, wood, &c.	553	6·300	Arable.
503	1·216	Hop garden, &c.	554	1·533	Wood.
504	8·565	Hop garden, &c.	555	·104	Pond.
505	9·223	Arable.	556	·209	Wood.
506	6·375	Arable, &c.	557	5·020	Wood, house, pasture, &c.
507	·376	Wood, &c.			
508	3·232	Arable, &c.	557a	2·779	Roads.
509	·942	Wood.	558	·363	Houses, pasture, &c.
510	·472	Pasture, &c.	559	6·094	Arable, &c.
511	1·696	Wood.	560	4·027	Pasture.
512	8·642	Arable.	561	4·129	Pasture, &c.
513	5·229	Arable and wood.	562	5·700	Hop garden, &c.
514	·676	Wood.	563	·936	Pasture, &c.
515	1·182	Pasture, orchard, &c.	564	1·881	Wood, &c.
516	·252	Yard.	565	3·386	Pasture, furze, &c.
517	2·803	Pasture, wood, &c.	566	5·177	Arable and wood.
518	·160	Wood.	567	·509	Wood.
519	·250	Pasture and trees.	568	10·327	Pasture, &c.
520	·121	Pond.	569	8·589	Pasture, &c.
521	6·029	Pasture, &c.	570	·237	Houses, garden, &c.
522	·108	Pond.	571	12·899	Arable.
523	·772	Pasture, shed, &c.	572	1·195	Wood, &c.
524	1·018	Houses, &c.	573	3·884	Arable.
525	10·668	Pasture, trees, &c.	574	6·417	Arable, &c.
526	4·814	Wood, &c.	575	1·175	Pasture, &c.
527	25·492	Heather, rough pasture, &c.	576	·634	Wood.
			577	4·945	Pasture, &c.
528	6·790	Pasture, &c.	578	·146	Pond.
529	9·844	Arable.	579	·330	Wood.

No. on Plan.	Area in Acres.	Remarks.	No. on Plan.	Area in Acres.	Remarks.
580	5·808	Pasture, &c.	629	3·572	Pasture, &c.
581	6·061	Pasture, &c.	630	7·592	Pasture, &c.
582	9·204	Arable, &c.	631	9·092	Pasture, &c.
583	·479	Wood.	632	·335	Wood.
584	·601	Houses, gardens, &c.	633	6·852	Pasture, &c.
585	·084	Pasture.	634	32·663	Arable, wood, &c.
586	6·803	Pasture, house, &c.	635	10·105	Arable, &c.
587	·128	Wood.	636	14·699	Rough pasture, pasture, &c.
588	2·947	Pasture, &c.			
589	·509	Wood.	637	2·195	Pasture, &c.
590	1·069	Houses, yards, gardens, &c.	638	·669	Houses, gardens, &c.
			639	6·877	Arable.
591	1·094	Orchard, wood, &c.	640	3·902	Arable.
592	10·048	Pasture, &c.	641	2·611	Pasture.
593	2·522	Wood, &c.	642	·759	Pasture.
594	6·043	Pasture, &c.	643	7·357	Arable.
595	·080	Pond.	644	1·798	Wood.
596	·670	Houses, yards, garden, &c.	645	·342	Wood, &c.
			646	3·403	Arable.
597	6·072	Pasture, &c.	646a	·257	Wood.
598	·221	Wood, &c.	647	4·224	Arable and wood.
599	·174	Wood, &c.	648	3·446	Arable, &c.
600	1·435	Pasture, &c.	649	2·555	Arable.
601	·156	Wood.	650	1·392	Hop garden.
602	12·758	Arable, &c.	651	2·717	Arable.
603	1·149	Wood.	652	·344	House, garden, trees, &c.
604	9·864	Arable.			
605	·903	Wood.	653	5·575	Arable, &c.
606	7·783	Arable, &c.	653a	1·092	Road.
607	·514	Wood.	654	3·774	Arable.
608	8·022	Arable.	655	3·112	Arable.
608a	3·194	Road.	656	·504	Houses, gardens, &c.
609	6·077	Arable.	657	1·874	Pasture and wood.
610	5·495	Wood, &c.	658	1·069	Arable, &c.
611	·188	Wood, &c.	659	1·014	Hop garden.
612	9·160	Pasture, &c.	660	·962	Pasture.
613	1·225	Houses, garden, &c.	661	1·208	Pasture.
614	7·706	Pasture, &c.	662	·244	Swamp.
615	2·483	Arable.	663	·622	Pasture, &c.
616	4·185	Pasture, &c.	664	6·733	Arable.
617	·221	Orchard.	665	9·265	Wood.
618	3·772	Arable, &c.	666	6·136	Arable, &c.
619	5·640	Pasture and trees.	667	5·872	Arable and wood.
620	·100	Pond.	668	3·835	Pasture, &c.
621	8·109	Arable and wood.	669	6·557	Arable and wood.
622	6·568	Arable, &c.	669a	1·758	Road.
623	·442	Wood.	670	·323	Road, &c.
624	·189	Wood.	671	3·200	Wood, &c.
625	·699	Wood, &c.	672	7·671	Arable.
626	3·367	Pasture, &c.	673	4·421	Arable and wood.
627	2·861	Hop garden.	674	2·429	Pasture, &c.
628	5·317	Wood.	675	6·573	Arable and wood.

No. on Plan.	Area in Acres.	Remarks.	No. on Plan.	Area in Acres.	Remarks.
676	·411	Pasture.	723	·614	Pasture and trees.
677	1·072	Road.	724	·710	Houses, garden, &c.
678	4·366	Arable.	725	8·281	Arable and wood.
679	1·775	Hop garden.	726	·257	Houses and yards.
680	2·191	Arable.	727	5·351	Arable.
681	·790	Arable.	728	4·012	Pasture, &c.
682	2·657	Pasture, &c.	729	7·513	Arable, &c.
683	2·059	Pasture, &c.	730	2·376	Wood, &c.
684	·165	House, gardens, &c.	731	4·204	Arable, wood, &c.
685	·422	Pasture, &c.	732	1·756	Arable and wood.
686	2·181	Pasture.	733	4·443	Pasture.
687	·707	Houses, garden, &c.	734	3·796	Pasture, &c.
688	5·145	Hop garden.	735	5·585	Arable.
689	1·710	Arable, &c.	736	2·486	Arable, &c.
690	1·284	Hop garden, &c.	737	·188	House, pasture, &c.
691	1·347	Pasture, &c.	738	2·066	Pasture, &c.
692	·326	Pond.	739	5·111	Pasture, &c.
693	·300	Swamp.	740	1·301	Wood.
694	1·729	Arable, &c.	741	6·619	Pasture, &c.
695	1·783	Pasture and wood.	742	2·665	Arable.
696	1·899	Arable and wood.	743	3·381	Arable.
696a	·452	Road.	744	3·168	Arable, &c.
697	·551	Pasture, &c.	745	3·193	Pasture, &c.
698	5·964	Hop garden.	746	·219	Houses, yards, &c.
699	1·959	Arable.	747	5·510	Pasture, &c.
700	1·535	Arable.	747a	·361	Pasture and houses.
701	1·139	Pasture and trees.	748	·306	Houses, garden, &c.
702	2·138	Arable.	749	·222	Houses, garden, &c.
703	1·144	Hop garden.	750	·949	Pasture.
704	4·610	Arable.	751	·220	Houses, garden, &c.
705	·337	Houses, yards, &c.	752	8·106	Pasture.
706	1·963	Pasture, &c.	753	2·109	Wood, pasture, &c.
707	3·350	Pasture, trees, &c.	754	50·887	Wood, &c.
708	2·356	Arable and wood.	755	·222	House and yard.
709	·498	House, pasture, garden, &c.	756	8·340	Pasture, &c.
			757	2·264	Road.
709a	·115	Pond.	758	12·466	Arable, &c.
710	6·171	Pasture, &c.	759	·755	Wood, pasture, &c.
711	5·855	Pasture and wood.	760	3·375	Arable.
712	2·239	Pasture, &c.	761	1·633	Hop garden, &c.
713	·784	Wood.	762	1·530	Pasture, &c.
714	1·394	Houses, gardens, &c.	763	7·691	Hop garden.
714a	9·320	Road.	764	3·892	Pasture, &c.
715	17·870	Arable.	765	11·084	Pasture, &c.
716	·533	Pasture and trees.	766	6·359	Arable and wood.
717	1·270	Pond.	767	7·538	Arable.
718	·533	Pasture.	768	3·271	Wood, &c.
719	1·240	Pasture, &c.	769	1·029	Wood.
720	1·304	Houses, pasture, &c.	770	·371	Pasture.
721	·330	Pasture and trees.	771	7·801	Arable and wood.
722	·859	Houses, yards, garden, &c.	772	1·169	Wood.
			773	7·473	Arable, swamp, &c.

No. on Plan.	Area in Acres.	Remarks.
774	8·490	Pasture.
775	·558	Wood.
776	10·771	Pasture, wood, &c.
777	10·022	Pasture, wood, &c.
778	7·109	Road.
779	·582	Wood, &c.
780	9·764	Arable, &c.
781	8·715	Arable, &c.
782	8·489	Arable, &c.
783	2·655	Pasture, &c.
784	1·406	Wood.
785	6·509	Pasture, trees, &c.
786	9·639	Arable, &c.
787	6·756	Pasture, &c.
788	148·979	Wood, &c.
788a	·100	Pond.
789	26·298	Wood, &c.
790	7·712	Arable, &c.
791	·196	Wood, &c.
792	7·914	Arable, &c.
793	2·728	Pasture, &c.
794	·295	Wood, &c.
795	11·739	Arable, &c.
796	12·886	Arable.
797	3·729	Pasture, trees, &c.
798	5·910	Arable, &c.
799	11·571	Arable, &c.
800	5·204	Pasture, &c.
801	6·014	Pasture, &c.
802	·316	Wood.
803	·711	Pasture, &c.
804	5·239	Arable.
805	13·684	Arable, &c.
806	7·288	Arable, &c.
807	·020	Quarry.
808	6·921	Arable, &c.
809	·108	Pond.
810	8·286	Pasture, &c.
811	42·072	Wood, &c.
812	·951	Pasture, &c.
813	1·374	Arable, &c.
814	7·360	Hop garden and wood.
814a	·204	Rough pasture.
815	3·367	Arable.
815a	1·787	Wood.
816	·396	Houses, garden, &c.
817	3·567	Pasture, &c.
818	3·607	Pasture, &c.
819	2·014	Pasture, &c.
820	2·249	Pasture, &c.
821	12·278	Arable and wood.
822	8·025	Pasture, &c.
823	5·512	Pasture, &c.
824	·681	Wood.
825	6·943	Wood.
826	2·583	Pasture, &c.
827	8·776	Arable.
828	4·818	Wood.
829	·444	Road.
830	·229	Houses and yards.
831	9·321	Arable and wood.
832	11·657	Arable and wood.
833	11·930	Arable.
834	15·037	Arable, &c.
835	·808	Wood, &c.
836	4·523	Pasture, &c.
837	·118	House, yards, &c.
838	·964	Wood.
839	·211	House, yards, &c.
840	7·613	Pasture, &c.
841	7·376	Arable, &c.
842	10·037	Arable and wood.
843	2·908	Arable, &c.
844	4·186	Arable, &c.
845	5·689	Pasture, &c.
	3781·620	Area of the numbered part of the Parish in the Hundred of Shiplake.
	8·395	Village of Waldron (unnumbered).
	3790·015	Area of the part of the Parish in the Hundred of Shiplake.

RECAPITULATION.

3688·890	Land.
84·457	Roads.
16·668	Water.
3790·015	Area of the part of the Parish of Waldron, in the Hundred of Shiplake.

RECAPITULATION FOR THE PARISH.

Area in Acres.	
6084·197	Land.
137·428	Roads.
21·429	Water.
6243·054	Total area of the Parish of Waldron, in the County of Sussex.

INDEX TO PLACES

IN THE

PARISH OF WALDRON.

COUNTY OF SUSSEX.

Name of Place.	No. of Sheet. 6-inch scale.	No. of Sheet. 25·344 in. scale.
All Saints' Church (Rectory) -	XLI.	7
Apps's Farm -	"	8
Beacon Down -	"	4
Beechings - -	"	8
Bellevue - -	"	4
Brailsham Farm -	"	8
Brittenden - -	"	7
Brook House -	"	8
Bryckden Farm -	"	7
Bryckden - -	"	"
Burntoak Green -	"	8
Cross-in-Hand -	"	4
Cross Ways -	"	7
Cross Farm - -	"	"
Culverwood -	"	8
Dan's Farm -	"	"
Dungates Farm -	"	12
Easton's Farm -	"	"
Fairfield Cottage -	"	4
Firgrove - -	"	"
Fern Villa - -	"	"
Foxhunt - -	"	11
Foxhunt Green -	"	"
Furnace Farm -	"	12
Glazier's Farm -	"	8
Great Tanners -	"	12
Grove Cottage -	"	7
Hangingbirch Farm	"	12
Hangman's Corner	"	7
Heatherden - -	XLI.	4
Heringdales -	"	11
Highlands Farm -	"	12
Holbrook - -	"	4
Holms Hill - -	"	8
Holms Farm -	"	11
Horeham - -	"	16
Huggetts Farm -	"	12
Herring's Farm -	XXIX.	13
Linda Cottage -	XLI.	12
Lions Green -	"	"
Little Dudsland -	"	4
Little London -	"	8
Mepham Farm -	"	12
Methodist Chapel (Wesleyan) -	"	4
Moat Farm - -	"	11
Montpellier - -	"	4
Mount Pleasant -	"	"
Possingworth -	"	3
Pookreed Farm -	"	4
Possingworth Manor House - -	"	7
Rectory - -	"	"
Ragged Dog -	"	8
Rockhill Farm -	"	12
Roser's Cross -	"	7
Rose Cottage -	"	"
St. Bartholomew's Church (Chapel of Ease) -	"	4
St. Aubyns - -	"	"

Name of Place.	No. of Sheet.		Name of Place.	No. of Sheet.	
	6-inch scale.	25·344 in. scale.		6-inch scale.	25·344 in. scale.
Sharp's Corner -	XLI.	12	Waldron - -	XLI.	7
Silveroaks - -	"	7	Warren Corner -	"	3
Spring Cottage -	"	4	Whitehouse Farm -	"	8
Spring Cottage -	"	7	Woodbine Cottage	"	4
Summersbrook -	"	16	Woodbine Farm -	"	"
Thorn's Farm -	"	8	Yewtree Farm -	"	"
Tilsmore Farm -	"	4			

LONDON:
Printed by George E. Eyre and William Spottiswoode,
Printers to the Queen's most Excellent Majesty.
For Her Majesty's Stationery Office.

DEPÔTS FOR THE SALE OF ORDNANCE MAPS, &c.

ENGLAND AND WALES.

1, Saint Martin's Place, Charing Cross—LONDON.

SCOTLAND.

Ordnance Survey Office, Post-office Buildings—EDINBURGH.

IRELAND.

Ordnance Survey Office, Phœnix Park—DUBLIN.

ORDNANCE SURVEY OF ENGLAND.

BOOK OF REFERENCE TO THE PLAN

OF THE

PARISH OF WARBLETON

(HUNDREDS OF HAWKSBOROUGH AND FOXEARLE),

IN THE

COUNTY OF SUSSEX,

CONTAINING 5986·388 ACRES.

MAJOR-GENERAL JOHN CAMERON, C.B., R.E., F.R.S.,
DIRECTOR-GENERAL OF THE ORDNANCE SURVEY.

LONDON:
PRINTED BY GEORGE E. EYRE AND WILLIAM SPOTTISWOODE,
PRINTERS TO THE QUEEN'S MOST EXCELLENT MAJESTY.
FOR HER MAJESTY'S STATIONERY OFFICE.

1875.

Price Two Shillings and Sixpence.

ORDNANCE SURVEY OF ENGLAND.

BOOK OF REFERENCE TO THE PLAN

OF THE

PARISH OF WARBLETON

(HUNDREDS OF HAWKSBOROUGH AND FOXEARLE),

IN THE

COUNTY OF SUSSEX,

CONTAINING 5986·358 ACRES.

MAJOR-GENERAL JOHN CAMERON, C.B., R.E., F.R.S.,
DIRECTOR-GENERAL OF THE ORDNANCE SURVEY.

LONDON:
PRINTED BY GEORGE E. EYRE AND WILLIAM SPOTTISWOODE,
PRINTERS TO THE QUEEN'S MOST EXCELLENT MAJESTY.
FOR HER MAJESTY'S STATIONERY OFFICE.

1875.

Price Two Shillings and Sixpence.

[7142.—50—11/75.]

ORDNANCE SURVEY OF ENGLAND

PARISH OF WARBLETON

Co. SUSSEX

INDEX TO THE SHEETS

EXPLANATORY REMARKS.

The scale of the Parish Plans is the 1-2500th of the actual length on the ground, and is equal to 25·344 inches to a mile, or 3·157 chains to an inch, which is very approximately equal to one square inch to one acre, the square of 1·0018 inch being equal to one acre.

The length of each sheet is 1½ miles, and the width 1 mile, the area of each sheet is therefore 960 acres.

Each enclosure has a reference number to the area which is given in this Book.

The Braces (ʃ) on the plans are to indicate that the spaces so braced are included under the same reference number.

The Altitudes in feet above the Mean Level of the Sea are written thus—31·4.

The Scale of the Plans of the County is 6 inches to a mile, and each sheet contains the same area as 16 sheets of the Parish Plans. There is therefore a double reference number to each sheet, as VI. 9., the Roman Numerals referring to the County Plans, the Arabic Figures to the Parish Plans.

The dimensions of the sheets on the Six-inch scale being four miles by six miles, the area is twenty-four square miles, equal to 15,360 acres.

The following are the characters employed on the Ordnance Plans on the Scales of 1–2500, and 6 inches to a mile :—

County Names	C	Hundreds or Wards	W
Parishes	P	Townships	T
Extra Parochial	E	Division of Townships	T

Antiquities ..... { ROMAN / Druidical or Saxon / Norman or Subsequent

The descriptions of the boundaries are shown by the following initials :—

Centre of Stream	*C.S.*	Centre of Fence	*C.F.*
Centre of Road	*C.R.*	Top of Cop	*T.C.*
Side of Stream or Drain ...	*S.S.* or *S.D.*	Centre of Wall	*C.W.*
Root of Hedge	*R.H.*	Defaced	*Def.*
Face of Wall	*F.W.*	Track of Stream	*T.S.*

Undefined ..... *Und.*

Where a change occurs in the boundaries, the symbol [o—o] is used to show the part at which the change takes place.

INDEX TO THE SHEETS

N.B.—To convert Decimal Fractions of an Acre into Roods and Perches, multiply the decimal first by 4 and then by 40, preserving the same number of decimals in the product.

Examples—

			Acres.				Acres.
			633·357				527·013
			4				4
			1·428				·052
			40				40
A.	R.	P.		A.	R.	P.	
633	1	17	17·120	527	0	2	2·080

TABLE

FOR CONVERTING DECIMAL PARTS OF AN ACRE INTO ROODS AND PERCHES.

Perch.	0 Rood.	1 Rood.	2 Roods.	3 Roods.	Perch.	0 Rood.	1 Rood.	2 Roods.	3 Roods.
0	·000	·250	·500	·750	21	·131	·381	·631	·881
1	·006	·256	·506	·756	22	.137	·387	·637	·887
2	·012	·262	·512	·762	23	·144	·394	·644	·894
3	·019	·269	·519	·769	24	·150	·400	·650	·900
4	·025	·275	·525	·775	25	·156	·406	·656	·906
5	·031	·281	·531	·781	26	·162	·412	·662	·912
6	·037	·287	·537	·787	27	·169	·419	·669	·919
7	·044	·294	·544	·794	28	·175	·425	·675	·925
8	·050	·300	·550	·800	29	·181	·431	·681	·931
9	·056	·306	·556	·806	30	·187	·437	·687	·937
10	·062	·312	·562	·812	31	·194	·444	·694	·944
11	·069	·319	·569	·819	32	·200	·450	·700	·950
12	·075	·325	·575	·825	33	·209	·456	·706	·956
13	·081	·331	·581	.831	34	·212	·462	·712	·962
14	·087	·337	·587	·837	35	·216	·469	·719	·969
15	·094	·344	·594	·844	36	·225	·475	·725	·975
16	·100	·350	·600	·850	37	·231	·481	·731	·981
17	·106	·356	·606	·856	38	·237	·487	·737	·987
18	·112	·362	·612	·862	39	·244	·494	·744	·994
19	.119	·369	·619	·869	40	·250	·500	·750	1·000
20	·125	·375	·625	·875					

PARISH OF WARBLETON,

IN THE

COUNTY OF SUSSEX—(EASTERN DIVISION).

HUNDREDS OF HAWKSBOROUGH AND FOXEARLE.

No. on Plan.	Area in Acres.	Remarks.
HUNDRED OF HAWKSBOROUGH.		
1	1·830	Pasture.
2	1·643	Pasture, shed, and yard.
3	2·728	Pasture.
4	·125	Road.
5	·904	Pasture.
6	·543	Pasture.
7	·119	Garden.
8	4·851	Arable, &c.
9	1·866	Rough pasture, &c.
10	·707	Pasture.
11	1·234	Pasture.
12	1·261	Pasture.
12a	·120	Pasture.
13	3·276	Pasture.
14	·316	Pasture and quarry.
15	1·062	Pasture.
16	·524	Houses, yards, garden, pasture, &c.
17	·516	Houses, garden, &c.
18	·527	Wood, &c.
19	2·079	Rough pasture, furze, and trees.
20	·747	Arable, &c.
21	·644	Arable, &c.
22	·865	Arable.
23	3·074	Pasture.
24	2·962	Arable.
25	1·585	Pasture.
26	1·592	Pasture.
27	2·344	Arable.
28	1·867	Arable.
29	2·194	Pasture.
30	·885	Pasture, house, trees, &c.
31	1·055	Arable, &c.
32	2·398	Pasture, &c.
33	1·482	Pasture, &c.
34	·694	Pasture, &c.
35	·422	Pasture and orchard.
36	·805	Pasture, &c.
37	1·728	Pasture, trees, &c.
38	4·103	Pasture.
39	1·990	Pasture.
40	·275	Rough pasture and furze.
41	2·188	Wood, &c.
42	3·552	Arable.
43	·832	Hop garden.
44	1·252	Arable.
45	·268	Pasture.
46	·671	Arable.
47	1·111	Pasture, house, and yards.
48	·988	Houses, yards, gardens, &c.
49	2·648	Rough pasture.
50	1·435	Arable.
51	2·685	Rough pasture, &c.
52	5·436	Rough pasture.
53	3·883	Pasture, &c.
54	·312	Pasture.
55	3·029	Arable.
56	2·416	Arable.
57	1·100	Pasture.
58	1·110	Pasture, &c.
59	·260	Garden, &c.
60	·226	Rough pasture, &c.
61	·385	Wood.
62	·484	Pasture, shed, &c.
63	·435	House, garden, &c.
64	·211	Pasture.
65	·243	House, garden, &c.
66	·356	Pasture, orchard, &c.
67	·688	Pasture, orchard, &c.
68	·914	Pasture, &c.

No. on Plan.	Area in Acres.	Remarks.	No. on Plan.	Area in Acres.	Remarks.
69	·392	Pasture, &c.	114	·879	Pasture, &c.
70	·506	Pasture, sheds, yards, &c.	115	·276	Pasture, &c.
			116	·493	Brushwood.
71	·970	Pasture, &c.	117	·235	Arable.
72	5·314	Arable, &c.	118	1·841	Pasture.
73	3·328	Arable.	119	1·306	Hop garden.
74	11·547	Rough pasture, brushwood, &c.	120	3·163	Pasture, &c.
			121	·743	Houses, yard, garden, &c.
75	1·554	Pasture.			
76	·564	Orchard and hop garden.	122	·421	Pasture.
			123	1·041	Pasture.
77	·893	Arable.	124	·204	Houses, yard, gardens, &c.
78	1·484	Pasture, house, &c.			
79	·252	Arable.	125	1·634	Pasture, &c.
80	1·246	Pasture.	126	1·409	Hop garden, &c.
81	·238	House, yard, garden, &c.	127	1·457	Pasture, &c.
			128	·235	Pasture, &c.
82	·521	Pasture.	129	1·497	Pasture, &c.
83	1·282	Pasture.	130	·503	Houses, garden, pasture, trees, &c.
83a	1·402	Road, &c.			
84	·391	Pasture.	131	1·652	Wood, &c.
85	1·397	Pasture.	132	1·443	Pasture, &c.
86	·211	Garden, &c.	133	1·125	Pasture, &c.
87	·768	Pasture, &c.	134	·429	House, garden, &c.
88	1·475	Pasture.	135	·086	Road.
89	1·805	Pasture, &c.	136	1·387	Arable.
90	·391	Pasture, house, &c.	137	·583	Arable.
91	1·192	Pasture.	138	2·065	Arable.
92	1·280	Wood, &c.	139	4·905	Arable, &c.
93	3·163	Pasture, &c.	140	1·254	Pasture, &c.
94	·383	Pasture, orchard, &c.	141	1·106	Pasture, &c.
95	1·894	Pasture, &c.	142	·554	Pasture, &c.
96	1·068	Houses, yards, gardens, pond, &c.	143	1·110	Pasture, &c.
			144	·394	House, yard, garden, &c.
97	1·473	Pasture.			
98	·302	Arable.	145	·499	House, yards, garden, pasture, &c.
99	2·404	Pasture.			
100	1·392	Pasture, &c.	146	·444	Pasture.
101	1·257	Pasture.	147	2·050	Hop garden.
102	1·055	Pasture.	148	2·188	Arable.
103	·177	Pasture.	149	·383	Pasture.
104	2·068	Pasture.	150	3·082	Pasture.
105	·879	Pasture, house, yard, &c.	151	1·216	Pasture.
			152	1·016	Pasture.
106	1·472	Arable, &c.	153	1·810	Pasture.
107	·703	Pasture.	154	1·090	Pasture, houses, and yards.
108	1·700	Arable, &c.			
109	2·879	Pasture.	155	5·172	Arable, &c.
110	·442	Pasture, &c.	156	·599	Houses, yard, gardens, pasture, &c.
111	3·148	Pasture.			
112	2·444	Pasture.	157	·594	Pasture.
113	·998	Pasture.	158	1·180	Pasture.

No. on Plan.	Area in Acres.	Remarks.	No. on Plan.	Area in Acres.	Remarks.
159	1·893	Pasture.	207	·119	House, garden, &c.
160	1·688	Pasture.	208	2·625	Pasture, &c.
161	·477	Pasture, &c.	209	·160	House, garden, &c.
162	4·000	Pasture.	210	1·970	Pasture, &c.
163	3·743	Arable.	211	·762	Pasture, rough pasture, &c.
164	·265	House, garden, pasture, &c.	212	3·331	Arable.
165	4·300	Arable, &c.	213	4·338	Arable.
166	·514	Pasture.	214	2·878	Pasture.
167	·292	House, garden, &c.	215	·225	Wood.
168	1·862	Pasture.	216	2·488	Pasture.
169	1·515	Arable.	217	·247	Rough pasture, &c.
170	·678	House, garden, &c.	218	·288	Houses, garden, &c.
171	3·334	Arable.	218a	·206	Road.
172	2·440	Arable, &c.	219	·240	House and garden.
173	·411	Houses, garden, &c.	220	1·830	Pasture.
174	9·380	Pasture, wood, &c.	221	1·079	Pasture.
175	2·391	Pasture.	222	1·175	Pasture.
176	2·522	Pasture, &c.	223	2·471	Pasture and trees.
177	·135	Road, &c.	224	2·757	Arable.
178	1·404	Pasture.	225	·131	Waste.
179	·188	House, yard, garden, &c.	226	·918	House, yard, garden, &c.
180	2·268	Arable.	227	5·574	Pasture.
181	1·798	Pasture.	228	·061	Road.
182	2·317	Arable.	229	·548	Houses, yards, garden, pasture, &c.
183	·618	Pasture and trees.			
184	2·535	Pasture, &c.	230	2·423	Pasture.
185	·445	Pasture, &c.	231	·100	Yard.
186	16·054	Wood, &c.	232	·673	Rough pasture.
187	·270	Pasture, yards, outhouses, &c.	233	1·746	Pasture, &c.
			234	·358	Road.
188	·127	Wood, &c.	235	7·992	Road, &c.
189	·197	Pasture.	236	·344	Pasture and trees.
190	·182	House, garden, &c.	237	·664	House, garden, &c.
191	·192	Pasture.	238	7·960	Arable.
192	·035	Road.	239	2·083	Pasture.
193	·704	House, garden, pasture, &c.	240	2·192	Pasture, garden, &c.
			241	·552	Houses, yards, garden, &c.
194	1·149	Pasture.			
195	·215	House, garden, &c.	242	1·916	Pasture, &c.
196	1·120	Pasture, &c.	243	1·331	Hop garden.
197	·019	House and yard.	244	·888	Arable.
198	·147	Road.	245	1·734	Arable, &c.
199	·115	House, garden, &c.	246	·199	Road.
200	1·447	Pasture.	247	3·364	Arable, &c.
201	1·594	Pasture.	248	·770	Rough pasture, &c.
202	1·298	Pasture.	249	2·267	Pasture, &c.
203	1·170	Pasture, &c.	250	2·830	Hop garden.
204	1·597	Road, &c.	251	1·540	Pasture.
205	3·654	Arable, &c.	252	1·908	Arable.
206	3·985	Pasture, &c.	253	3·370	Arable.

No. on Plan.	Area in Acres.	Remarks.	No. on Plan.	Area in Acres.	Remarks.
254	11·171	Rough pasture.	301	1·900	Pasture, &c.
255	3·242	Wood, &c.	302	1·213	Arable.
256	2·484	Arable.	303	2·232	Pasture.
257	2·133	Road.	304	5·023	Rough pasture, &c.
258	2·643	Pasture.	305	1·239	Arable, &c.
259	·985	Pasture.	306	1·000	Rough pasture, &c.
260	3·873	Rough pasture, &c.	307	6·933	Rough pasture, &c.
261	1·753	Rough pasture, &c.	308	·953	Brushwood, &c.
262	1·728	Rough pasture.	309	2·675	Pasture, &c.
263	1·518	Pasture, &c.	310	1·343	Rough pasture.
264	·346	Houses, yards, garden, &c.	311	·772	Pasture.
			312	2·196	Rough pasture and trees.
265	·095	Garden, &c.			
266	1·697	Pasture.	313	2·500	Brushwood.
267	1·729	Arable.	314	2·122	Pasture.
268	1·433	Arable, &c.	315	16·546	Wood, &c.
269	3·478	Wood.	316	1·309	Rough pasture.
270	1·643	Hop garden, &c.	317	4·571	Rough pasture, &c.
271	1·135	Arable.	318	4·427	Rough pasture, &c.
272	1·966	Pasture, &c.	319	1·772	Arable.
273	1·422	Hop garden, &c.	320	5·206	Arable, &c.
274	1·704	Pasture, &c.	321	·111	Houses, yard, and garden.
275	·448	Pasture.			
276	1·955	Pasture, &c.	322	·925	Houses, yards, garden, pasture, orchard, &c.
277	4·761	Pasture, &c.			
278	3·680	Arable.			
279	4·275	Pasture.	323	2·079	Pasture, &c.
280	2·272	Arable, &c.	324	·637	Houses, yards, garden, pasture, &c.
281	·101	Pasture and trees.			
282	3·508	Pasture.	325	1·364	Pasture and shed.
283	1·015	Rough pasture.	326	1·482	Pasture.
284	·298	Houses, yards, gardens, &c.	327	1·791	Hop garden.
			328	3·470	Arable, &c.
285	·693	Pasture.	329	1·650	Pasture, &c.
286	·470	Houses, gardens, pasture, &c.	330	2·058	Quarry, rough pasture, &c.
287	·582	Houses, yards, gardens, &c.	331	2·654	Arable.
			332	4·367	Arable.
288	·765	Road, &c.	333	4·913	Pasture, &c.
289	1·789	Pasture.	334	3·791	Arable, brushwood, &c.
290	3·208	Pasture.	335	2·844	Rough pasture, brushwood, &c.
291	3·292	Pasture.			
292	·521	Outhouses, yards, garden, &c.	336	38·144	Wood, &c.
			337	2·097	Hop garden.
293	·736	Road.	338	2·427	Hop garden, &c.
294	2·185	Arable.	338a	1·763	Wood, &c.
295	·450	Pasture.	339	4·622	Arable, rough pasture, trees, &c.
296	·075	Pasture.			
297	1·819	Arable.	340	2·305	Arable.
298	·722	Pasture.	341	3·614	Arable.
299	1·110	Hop garden.	342	6·883	Arable, quarry, &c.
300	·994	Arable.	343	6·900	Pasture, rough pasture, &c.

No. on Plan.	Area in Acres.	Remarks.	No. on Plan.	Area in Acres.	Remarks.
344	·785	Houses, brickworks, &c.	390	13·653	Wood, &c.
			391	·821	Arable.
345	·222	Pasture.	392	1·934	Arable.
346	·118	Arable.	393	1·410	Pasture, &c.
347	2·342	Pasture.	394	2·659	Arable, &c.
348	3·818	Pasture, &c.	395	2·397	Pasture, &c.
349	1·198	Pasture.	396	·118	House, garden, &c.
350	1·442	Hop garden.	397	1·697	Pasture.
351	1·766	Pasture, &c.	398	·300	Houses, yards, gardens, &c.
352	·258	Pasture, &c.			
353	2·965	Pasture, &c.	399	·712	Pasture and trees.
354	·510	Houses, yards, garden, &c.	400	·442	Garden, &c.
			401	·303	Wood, &c.
355	2·208	Arable.	402	·898	Pasture.
355a	·666	Pasture and orchard.	403	·398	Orchard, &c.
356	1·007	Rough pasture.	404	1·564	Pasture, &c.
357	·982	Pasture, &c.	405	1·340	Pasture, &c.
358	·271	Wood.	406	1·205	Hop garden, &c.
359	·608	Pasture and orchard.	407	1·770	Pasture, &c.
360	·438	Houses, yards, garden, pasture, &c.	408	2·005	Pasture, &c.
			409	1·253	Pasture, &c.
361	2·735	Pasture, &c.	410	1·547	Pasture, &c.
362	3·586	Pasture and trees.	411	·845	Pasture, &c.
363	2·279	Wood, &c.	412	·728	Rough pasture, &c.
364	·817	Wood, &c.	413	1·342	Rough pasture, &c.
365	·305	Houses, yards, garden, &c.	414	2·033	Rough pasture, &c.
			415	2·102	Pasture.
366	1·050	Pasture, arable, &c.	416	1·778	Pasture, &c.
368	2·067	Hop garden, &c.	417	2·197	Arable, &c.
369	1·437	Arable.	418	2·837	Rough pasture, &c.
370	2·563	Pasture, &c.	419	2·045	Houses, yards, gardens, brickworks, &c.
371	·101	House, garden, &c.			
372	·553	Pasture.	420	1·218	Pasture.
373	·286	Houses, garden, &c.	421	1·595	Pasture, &c.
374	1·320	Pasture, &c.	422	·556	Pasture, &c.
375	·918	Wood, &c.	423	1·789	Pasture, &c.
376	1·807	Pasture.	424	·350	Wood.
377	·920	Pasture.	425	4·410	Arable.
378	1·404	Pasture, &c.	426	4·376	Arable.
379	1·920	Pasture, &c.	427	3·217	Pasture, &c.
380	1·291	Pasture.	428	5·551	Arable.
381	1·213	Pasture, &c.	429	3·934	Arable, &c.
382	3·233	Arable, &c.	430	2·915	Rough pasture, pasture, &c.
383	6·599	Wood, &c.			
384	4·815	Rough pasture, &c.	431	·048	Brushwood, &c.
385	2·305	Rough pasture, &c.	432	2·938	Arable, &c.
386	4·024	Pasture, &c.	433	1·776	Arable.
387	4·346	Pasture, &c.	433a	·423	Wood, &c.
388	5·509	Pasture, &c.	434	·535	Houses, yards, gardens, orchards, pasture, &c.
389	1·068	Houses, yards, gardens, pasture, orchard, &c.			
			434a	3·915	Road, &c.

No. on Plan.	Area in Acres.	Remarks.	No. on Plan.	Area in Acres.	Remarks.
435	1·044	Pasture, &c.	479	·150	Houses and yards.
436	·229	Houses, yards, garden, &c.	480	4·754	Pasture, &c.
			481	2·058	Pasture, &c.
437	·937	Pasture, &c.	482	2·245	Wood, &c.
438	·888	Arable.	483	11·617	Arable, &c.
439	3·112	Pasture.	484	2·644	Arable.
440	5·784	Pasture, &c.	485	·666	Arable, &c.
441	1·426	Pasture.	486	·139	Wood.
442	2·042	Pasture, &c.	487	2·246	Arable.
443	1·056	Pasture, &c.	488	·906	Wood.
444	·271	Houses, yards, gardens, &c.	489	6·653	Hop garden, &c.
			490	4·728	Hop garden, &c.
445	2·488	Pasture.	491	6·850	Hop garden, &c.
446	1·921	Pasture.	492	8·918	Arable, &c.
447	1·925	Hop garden.	493	5·780	Arable, &c.
448	4·286	Pasture, trees, &c.	494	7·322	Arable, &c.
449	4·213	Pasture, trees, &c.	495	1·186	Pasture, &c.
450	4·453	Pasture, &c.	496	·653	Road.
451	2·325	Arable and wood.	497	3·556	Pasture, &c.
452	1·685	Hop garden, &c.	498	3·480	Arable, &c.
453	1·137	Pasture.	499	·170	Pasture.
454	3·669	Arable.	500	·809	Houses, yards, garden, pasture, &c.
455	3·297	Pasture, &c.			
455a	·136	Houses, yards, &c.	501	·481	Pasture.
456	1·877	Pasture, &c.	502	2·079	Arable.
457	2·251	Pasture, &c.	503	1·694	Arable, houses, &c.
458	6·052	Rough pasture, pasture, &c.	504	9·453	Arable, &c.
			505	5·469	Hop garden, &c.
459	·285	Houses, garden, &c.	506	1·850	Arable, &c.
460	1·572	Road.	507	3·823	Arable, &c.
461	·348	Houses, yards, garden, &c.	508	2·733	Hop garden, &c.
			509	1·064	Pasture.
462	14·999	Pasture, &c.	510	4·578	Pasture and trees.
463	1·565	Pasture.	511	2·309	Pasture, &c.
464	·073	Yard.	512	·554	Pasture.
465	·300	Pasture.	513	·321	Pasture.
466	·337	House, yard, garden, pasture, &c.	514	5·604	Road, &c.
			515	·178	House, garden, &c.
467	4·512	Road, &c.	516	1·698	Pasture.
468	1·155	Pasture.	517	·280	Pasture.
469	2·891	Arable.	518	·491	Pasture.
470	·300	House, garden, pasture, &c.	519	1·999	Pasture, &c.
			520	2·645	Pasture, &c.
471	3·916	Pasture.	521	1·193	Arable, &c.
472	3·641	Pasture and trees.	522	1·867	Hop garden.
473	3·274	Arable.	523	15·994	Wood, &c.
474	1·009	Road.	524	1·601	Pasture, &c.
475	2·367	Pasture.	525	1·801	Pasture.
476	·213	Pond.	526	2·439	Pasture, &c.
477	4·405	Pasture, &c.	527	2·390	Hop garden, &c.
477a	·024	Wood, &c.	528	2·838	Pasture, trees, &c.
478	4·487	Arable, &c.	529	1·152	Houses, yards, gardens, pasture, &c.

No. on Plan.	Area in Acres.	Remarks.	No. on Plan.	Area in Acres.	Remarks.
530	·337	Pasture.	579	8·852	Arable, &c.
531	·135	Pasture, &c.	580	6·978	Arable, &c.
532	·630	Pasture, &c.	581	7·216	Arable.
533	1·715	Pasture, &c.	582	4·537	Arable, &c.
534	·145	Road, &c.	582a	2·359	Wood and stream.
535	1·135	Pasture.	583	12·790	Arable, &c.
536	4·363	Arable.	584	4·766	Arable.
537	·570	Pasture and tree.	585	·094	Wood.
538	·650	Orchard.	586	3·174	Pasture, &c.
539	3·460	Pasture, &c.	587	·748	Houses, yards, garden, &c.
540	1·965	Arable, &c.			
541	·958	Arable, &c.	588	2·250	Arable, &c.
542	3·944	Rough pasture, trees, &c.	588a	·071	Wood, &c.
			589	4·798	Pasture.
543	2·119	Pasture, &c.	590	·588	Houses, yards, gardens, orchard, &c.
544	·670	Houses, yards, garden, &c.	591	3·931	Arable.
545	5·623	Road, &c.	592	1·616	Pasture.
546	12·213	Wood.	593	·485	Houses, yards, gardens, &c.
547	2·865	Road, &c.			
548	·202	Sheds and yards.	594	11·834	Arable, &c.
549	1·787	Pasture, &c.	595	15·830	Pasture, trees, &c.
550	·779	Pasture and trees.	596	7·879	Wood and stream.
551	8·217	Arable, &c.	597	2·698	Pasture, &c.
552	8·575	Arable, &c.	598	·374	Houses, yards, &c.
553	1·647	Pasture.	599	10·648	Arable, &c.
554	·381	Houses, garden, &c.	600	9·233	Pasture, &c.
555	7·661	Arable, &c.	600a	·099	House, yards, and shed.
556	3·819	Arable.			
557	1·290	Arable, &c.	601	24·510	Pasture, trees, &c.
558	2·484	Pasture, trees, &c.	602	·925	Marsh and stream.
559	·303	Wood, &c.	603	1·009	Pond.
560	·314	Wood, &c.	604	·223	Pond.
561	3·154	Pasture, &c.	605	24·150	Pasture, trees, &c.
562	6·551	Pasture, &c.	606	8·015	Arable, &c.
563	·812	Pasture.	607	9·768	Arable, &c.
564	6·642	Arable.	608	2·401	Wood.
565	5·506	Arable, &c.	609	6·829	Hop garden, &c.
566	·791	Wood, &c.	610	7·849	Pasture, &c.
567	8·953	Arable, &c.	611	·897	Church, graveyard, &c.
568	6·546	Arable, &c.			
569	1·254	Pasture and tree.	612	1·919	Houses, yards, gardens, &c.
570	2·462	Pasture and trees.			
571	·759	Houses, yards, garden, orchard, &c.	613	·658	Houses, garden, &c.
			614	9·430	Pasture, &c.
572	1·265	Pasture, &c.	615	3·240	Arable.
573	6·425	Arable, &c.	616	9·251	Hop garden, &c.
574	2·804	Wood, &c.	616a	·649	Wood and stream.
575	1·928	Road, &c.	617	6·362	Pasture, &c.
576	23·477	Arable, &c.	618	3·187	Arable.
577	18·693	Arable, &c.	619	·362	Houses and garden.
578	11·626	Arable, &c.	620	·596	Pasture.

No. on Plan.	Area in Acres.	Remarks.
621	4·397	Arable.
622	7·823	Pasture and trees.
622a	·270	Sand pit and pasture.
623	6·733	Arable, &c.
624	2·028	Pasture, &c.
625	3·984	Hop garden, &c.
626	4·276	Arable, &c.
627	2·133	Wood, &c.
628	4·753	Arable, &c.
629	10·845	Wood, stream, &c.
630	10·840	Arable, &c.
631	·166	Wood, &c.
632	6·728	Pasture, &c.
633	15·762	Arable, &c.
634	6·250	Pasture, &c.
635	24·302	Wood, &c.
636	·317	Pond.
637	3·605	Pasture, &c.
638	·184	House, garden, &c.
639	1·750	Wood.
640	·262	Road.
641	·120	Wood.
642	6·625	Pasture, &c.
643	3·287	Wood.
644	1·690	Pasture, &c.
645	·302	Pond.
646	2·717	Pasture.
647	1·523	Houses, yard, gardens, orchard, &c.
648	1·238	Pasture, &c.
649	3·150	Houses, yards, garden, ornamental ground, &c.
650	3·690	Hop garden.
651	1·849	Pasture, &c.
652	9·168	Pasture, &c.
653	25·485	Wood, &c.
654	6·451	Pasture, &c.
655	1·018	House, orchard, &c.
656	1·177	Houses, yards, garden, &c.
657	·173	Pond.
658	2·086	Pasture.
659	1·857	Arable.
660	1·764	Pasture.
661	4·044	Pasture, &c.
662	1·995	Pasture, &c.
663	·545	Pasture, &c.
664	6·298	Arable, &c.
665	1·507	Pond.
666	1·545	Houses, yards, gardens, &c.
667	·598	Wood, &c.
668	4·105	Pasture, &c.
669	3·541	Pasture, &c.
670	4·548	Pasture, &c.
671	4·560	Pasture, &c.
672	·872	Pasture, &c.
673	3·364	Pasture and trees.
674	2·174	Pasture, &c.
675	·500	Houses, yards, garden, &c.
676	·489	Orchard.
677	·924	Pasture.
678	·678	Pasture, garden, and trees.
679	·558	Houses, garden, pasture, &c.
680	1·002	Pasture.
681	10·537	Pasture, &c.
682	2·465	Pasture, &c.
683	2·480	Arable, &c.
684	2·507	Pasture, &c.
685	8·722	Pasture.
686	6·977	Pasture, &c.
687	7·189	Arable, &c.
688	2·542	Pasture, &c.
689	2·682	Arable.
690	2·336	Hop garden.
691	1·539	Pasture and trees.
692	2·784	Wood and stream.
693	3·804	Arable, &c.
694	·675	Road.
695	5·615	Arable.
696	2·160	Hop garden.
697	8·665	Arable, &c.
698	9·851	Arable.
699	·462	Houses, yards, wood, &c.
700	·264	House, garden, &c.
701	1·362	Wood and stream.
702	·163	Garden.
703	1·622	Pasture and stream.
704	4·061	Arable.
705	3·948	Pasture, &c.
706	1·276	Pasture.
707	·537	Pasture.
708	·402	Houses, yards, gardens, &c.
709	1·605	Hop garden, &c.
710	·485	Pasture, &c.
711	·516	Pasture and stream.
712	1·696	Wood, &c.
713	12·780	Arable, &c.

No. on Plan.	Area in Acres.	Remarks.	No. on Plan.	Area in Acres.	Remarks.
714	9·505	Pasture and trees.	757	4·730	Arable, &c.
715	·194	Pond.	758	·481	Wood, &c.
716	7·348	Pasture, &c.	759	2·602	Pasture.
717	1·525	Arable, &c.	760	4·564	Arable, &c.
718	1·163	Arable.	761	3·219	Pasture.
719	·595	Pasture.	762	·360	Arable.
720	1·206	Hop garden, &c.	763	1·663	Pasture, &c.
721	1·588	Pasture.	764	·352	Houses, garden, &c.
722	2·161	Pasture, &c.	765	·268	Orchard.
723	4·607	Arable and pasture.	766	2·331	Pasture, &c.
724	8·795	Arable, &c.	766a	·156	Houses, garden, &c.
725	5·265	Pasture and tree.	767	2·536	Pasture, &c.
726	·383	Wood.	768	·841	Pasture, &c.
727	·232	Pasture and limekiln.	769	1·262	Orchard, &c.
728	·823	Orchard and garden.	770	3·086	Pasture, &c.
729	6·699	Arable, &c.	771	1·790	Hop garden, trees, &c.
730	2·728	Wood.	772	·372	House, gardens, &c.
731	8·848	Arable, &c.	773	9·783	Wood, &c.
732	·382	Houses, yards, garden, &c.	774	7·182	Pasture, &c.
733	1·458	Pasture, &c.	775	4·814	Arable, &c.
734	2·869	Arable, &c.	776	7·465	Arable, &c.
735	1·225	Hop garden.	777	1·286	Road, &c.
736	2·277	Pasture, &c.	778	7·153	Hop garden.
737	3·275	Pasture.	779	1·667	Wood, &c.
738	·999	Pasture, &c.	780	1·970	Pasture, &c.
739	2·649	Pasture, &c.	781	1·802	Pasture.
740	1·577	Hop garden.	782	4·636	Hop garden.
741	2·356	Pasture.	783	1·458	Pasture, &c.
742	·654	Houses, yards, garden, orchard, &c.	784	·201	Pasture.
743	·260	Houses, yards, gardens, &c.	785	·310	Pond.
744	·250	House, garden, pasture, &c.	786	29·680	Ornamental ground, &c.
745	1·016	Pasture, &c.	787	7·319	Arable, &c.
746	·256	House, garden, &c.	788	3·148	Hop garden.
747	7·071	Pasture, trees, &c.	789	10·333	Arable, &c.
748	4·859	Road, &c.	790	15·767	Arable, &c.
748a	·375	Houses, yards, &c.	791	92·957	Wood, &c.
749	7·541	Arable, &c.	792	5·349	Arable, &c.
750	8·003	Wood.	793	·578	Pasture.
751	2·298	Hop garden.	794	2·012	Pasture, &c.
752	·398	Houses, garden, &c.	795	1·837	Wood, &c.
753	3·956	Pasture, &c.	796	1·903	Houses, gardens, yards, ornamental ground, &c.
754	5·973	Wood, &c.	797	·384	Garden, trees, &c.
755	1·202	House, yard, gardens, &c.	798	9·729	Ornamental ground, &c.
756	2·166	Houses, yards, garden, ornamental ground, &c.	799	·179	Pond.
			800	7·502	Rough pasture, &c.
			801	2·682	Pasture and tree.
			802	6·866	Arable, &c.

No. on Plan.	Area in Acres.	Remarks.	No. on Plan.	Area in Acres.	Remarks.
803	4·794	Pasture, trees, &c.	849	·043	Marsh.
804	5·294	Pasture and trees.	850	9·412	Arable, &c.
805	3·913	Pasture, trees, &c.	851	6·116	Arable, &c.
806	·550	House, garden, &c.	852	1·992	Pasture, &c.
807	·601	Road.	853	1·627	Arable.
808	5·013	Pasture, houses, furze, &c.	854	·531	Wood.
			855	1·179	Pasture, pond, &c.
809	5·437	Pasture, &c.	856	·562	Houses, yards, garden, &c.
810	7·011	Arable, &c.			
811	1·585	Pasture.	857	·024	Rough pasture.
812	4·749	Pasture, &c.	858	·033	Wood.
813	4·392	Pasture, &c.	859	3·657	Pasture, &c.
814	·327	Yard, &c.	860	·244	Houses, garden, &c.
815	·299	Houses and yards.	861	2·021	Road, &c.
816	1·760	Pasture, &c.	862	·370	Orchard.
817	·488	Houses, garden, &c.	863	·400	Arable.
818	1·736	Orchard, &c.	864	6·076	Hop garden.
819	3·942	Pasture, &c.	865	12·536	Arable, &c.
820	·788	Road.	866	·562	Wood.
821	4·326	Hop garden, &c.	867	·187	Wood.
822	3·944	Pasture and trees.	868	13·027	Arable, &c.
822a	·133	House and yards.	869	2·078	Wood.
823	5·466	Pasture, &c.	870	4·752	Pasture, &c.
824	4·707	Arable, &c.	871	6·779	Pasture, &c.
825	7·962	Pasture.	872	2·777	Pasture, &c.
826	·302	Houses, gardens, &c.	873	13·265	Arable, &c.
827	1·392	Pasture, &c.	874	9·254	Arable, &c.
828	·170	Pasture.	875	2·616	Arable, &c.
829	·139	Arable.	876	10·919	Pasture.
830	161·970	Wood, &c.	877	10·495	Wood, &c.
830a	·091	Pasture.	878	1·496	Wood.
831	14·348	Arable, &c.	879	6·202	Hop garden.
832	2·595	Hop garden.	880	6·643	Hop garden, &c.
833	3·539	Wood, &c.	881	3·621	Pasture, &c.
834	14·951	Arable, &c.	881a	1·271	Wood.
835	15·113	Arable, &c.	882	4·542	Arable, &c.
836	2·957	Arable, &c.	883	2·535	Arable, &c.
836a	·589	Road, &c.	884	10·098	Road, &c.
837	3·271	Arable, &c.	885	·699	Wood.
838	3·693	Arable, &c.	886	3·372	Arable, trees, &c.
839	4·862	Hop garden, &c.	887	7·293	Pasture and tree.
839a	5·047	Wood, &c.	888	·779	Wood.
840	12·181	Pasture, trees, &c.	889	12·933	Wood, &c.
841	7·168	Pasture, trees, &c.	890	10·667	Arable.
842	4·342	Pasture, &c.	891	7·379	Arable, &c.
843	·831	Wood.	892	25·259	Wood, &c.
843a	·100	Pond.	893	·436	Hop garden.
844	·061	Pasture.	894	·510	Houses, yards, garden, &c.
845	2·129	Pasture.			
846	2·260	Wood, &c.	895	·162	Pond.
847	2·211	Wood.	896	2·830	Pasture, &c.
848	1·225	Arable.	897	·063	Pond.

No. on Plan.	Area in Acres.	Remarks.	No. on Plan.	Area in Acres.	Remarks.
898	·289	Houses, yards, &c.	949	5·450	Pasture, &c.
899	1·841	Pasture and tree.	950	·087	Pond.
900	3·583	Arable.	951	6·047	Arable, &c.
901	2·263	Wood.	952	1·281	Wood, &c.
902	5·392	Arable, &c.	953	5·605	Pasture, &c.
903	10·661	Arable, &c.	954	1·076	Houses, yards, gardens, &c.
904	5·097	Pasture, &c.			
905	1·005	Hop garden, &c.	955	3·217	Arable, &c.
906	1·174	Hop garden.	956	2·912	Hop garden, &c.
907	1·975	Arable.	957	6·123	Pasture, &c.
909	1·033	Wood.	958	8·750	Pasture.
910	5·087	Pasture, &c.	959	2·372	Hop garden.
911	7·808	Arable, &c.	960	2·670	Hop garden.
912	15·026	Arable, &c.	961	1·889	Arable.
913	·298	Wood and garden.	962	1·901	Houses, yards, garden, orchard, &c.
914	·219	Houses, gardens, &c.			
915	2·128	Hop garden, &c.	963	·155	Pond.
916	·535	Garden.	964	1·245	Pasture, &c.
917	7·103	Arable, &c.	965	·723	Orchard, &c.
917a	·101	Pond.	966	3·079	Pasture, &c.
918	1·216	Pasture, wood, &c.	967	3·921	Pasture, trees, &c.
919	2·249	Arable.	968	7·967	Arable, &c.
920	11·754	Arable, &c.	969	6·725	Pasture, &c.
921	4·560	Wood, &c.	970	33·065	Arable, &c.
922	4·112	Arable.	971	18·158	Arable.
923	·678	Wood.	972	·935	Wood.
924	1·151	Wood.	973	12·465	Wood, &c.
925	7·053	Wood, &c.	974	2·307	Pasture, &c.
925a	·945	Houses, garden, &c.	975	10·161	Arable.
926	4·477	Arable, &c.	976	10·660	Wood.
927	2·022	Arable.	977	16·679	Pasture.
928	9·222	Arable.	978	8·171	Pasture, &c.
929	6·509	Arable.	979	2·518	Arable.
930	29·619	Arable, &c.	980	·227	Houses, yards, &c.
931	3·782	Arable, &c.	981	5·125	Road, &c.
932	4·141	Hop garden.	982	4·398	Pasture, &c.
933	2·504	Pasture, &c.	983	1·801	Houses, yards, gardens, orchard, &c.
934	2·743	Pasture, &c.			
935	1·386	Wood, &c.	984	4·063	Arable, &c.
936	8·236	Pasture, &c.	985	1·931	Pasture, trees, &c.
937	8·945	Arable, &c.	986	11·076	Arable, &c.
938	6·090	Pasture, &c.	987	·191	Arable.
939	·310	Sheds, yards, &c.	988	9·341	Arable, &c.
940	3·684	Arable.	989	7·246	Hop garden.
941	7·272	Wood, &c.	990	4·020	Pasture, &c.
942	6·278	Pasture, &c.	991	5·170	Arable.
943	·990	Wood.	992	4·878	Pasture and tree.
944	10·736	Pasture, trees, &c.	993	8·807	Arable, &c.
945	·668	Wood.	994	14·903	Hop garden.
946	·205	Wood.	995	1·528	Wood, &c.
947	5·605	Pasture, &c.	996	4·146	Pasture, &c.
948	·450	Wood, &c.	997	5·462	Arable.

No. on Plan.	Area in Acres.	Remarks.	No. on Plan.	Area in Acres.	Remarks.
998	1·951	Wood, &c.	1046	6·237	Pasture, &c.
999	5·569	Pasture, &c.	1047	6·232	Arable.
1000	·243	Pasture.	1048	12·075	Wood.
1001	·545	Pasture.	1049	3·205	Hop garden.
1002	·496	Wood.	1050	3·082	Arable.
1003	·103	Pond.	1051	·515	Pasture and trees.
1004	5·972	Pasture, &c.	1052	1·325	Houses, yards, garden, orchard, &c.
1004a	·127	Sheds, yards, &c.			
1005	5·939	Arable, &c.	1053	3·507	Hop garden, &c.
1006	·482	Wood and pond.	1054	1·816	Pasture, &c.
1007	2·926	Hop garden, &c.	1055	7·681	Arable.
1008	1·300	Arable.	1056	3·632	Pasture, trees, &c.
1009	·274	Wood.	1057	17·907	Arable, &c.
1010	2·942	Pasture, &c.	1058	4·333	Arable, &c.
1011	6·377	Arable.	1059	6·088	Pasture, &c.
1012	1·377	Wood.	1060	4·390	Pasture and tree.
1013	·956	Pasture.	1061	3·260	Pasture.
1014	16·285	Arable.	1062	7·017	Pasture.
1015	6·869	Pasture, &c.	1063	2·069	Wood.
1016	13·699	Arable, &c.	1064	·101	Pond.
1017	11·950	Pasture, &c.	1065	6·511	Pasture, &c.
1018	·824	Houses, gardens, &c.	1066	6·569	Arable, &c.
1019	·537	House, yards, &c.	1067	·571	Houses, yards, garden, orchards, &c.
1020	·175	Pond.			
1021	10·683	Pasture, &c.	1068	·751	Wood.
1022	2·401	Houses, yards, gardens, &c.	1069	6·444	Road, &c.
			1070	·648	Wood.
1023	1·058	Orchard.	1071	·423	Road.
1024	·805	Pasture, &c.	1072	4·174	Arable, &c.
1024a	·101	Pond.	1073	5·777	Arable, &c.
1025	·100	Pond.	1074	6·116	Arable, &c.
1026	3·853	Pasture, &c.	1075	3·070	Wood, &c.
1027	4·127	Pasture, &c.	1076	7·233	Pasture.
1028	·771	House, garden, &c.	1077	4·503	Arable.
1029	·193	House, gardens, &c.	1078	104·318	Wood, &c.
1030	·539	Road, &c.	1079	2·969	Arable, &c.
1031	·157	House, garden, &c.	1080	3·649	Pasture, &c.
1032	6·795	Pasture, &c.	1081	8·476	Arable, &c.
1033	·764	Wood.	1082	5·315	Wood.
1034	4·467	Pasture, &c.	1083	9·370	Pasture, &c.
1035	·796	Wood.	1084	·182	Pond.
1036	4·713	Pasture, &c.	1085	·173	Houses and yards.
1037	·683	Wood, &c.	1086	·125	Pond.
1037a	·137	House, garden, &c.	1087	6·637	Arable, &c.
1038	·210	Pond.	1088	·328	Wood.
1039	·140	Garden.	1089	8·513	Pasture, &c.
1040	8·646	Pasture, &c.	1090	·093	Pond.
1041	·145	Pond.	1091	4·622	Pasture, &c.
1042	7·906	Pasture, &c.	1092	4·022	Arable, &c.
1043	9·518	Arable.	1093	·342	Houses, yard, garden, &c.
1044	5·777	Arable.			
1045	·273	House, garden, &c.	1094	5·275	Pasture, &c.

No. on Plan.	Area in Acres.	Remarks.	No. on Plan.	Area in Acres.	Remarks.
1095	·499	Wood.	1142	7·333	Arable, &c.
1096	6·515	Pasture, trees, &c.	1143	19·358	Arable, &c.
1097	5·611	Arable, &c.	1144	9·026	Arable, &c.
1098	2·180	Hop garden.	1144a	6·638	Pasture, &c.
1099	·958	Wood.	1144b	1·179	Wood.
1100	9·353	Arable.	1145	9·105	Arable, &c.
1101	9·112	Arable, &c.	1146	2·687	Wood, &c.
1102	·476	Houses, garden, pasture, &c.	1147	9·369	Pasture, &c.
			1148	2·018	Pasture and furze.
1103	2·970	Arable, &c.	1149	4·048	Pasture.
1104	1·149	Pasture, &c.	1150	·440	Wood.
1105	4·386	Pasture, &c.	1151	5·754	Arable, &c.
1106	4·474	Wood, &c.	1152	4·832	Pasture, &c.
1107	2·139	Arable, &c.	1153	5·423	Arable and tree.
1108	7·902	Wood, &c.	1154	3·138	Arable.
1109	2·481	Hop garden.	1155	34·376	Wood, &c.
1110	4·073	Arable.	1156	5·992	Pasture, trees, and furze.
1111	·308	Road.			
1112	2·707	Arable, &c.	1157	6·429	Arable.
1113	3·183	Pasture, &c.	1158	·600	Wood.
1114	2·166	Hop garden, &c.	1159	·431	Road, &c.
1115	·619	Pasture, &c.	1160	·427	Road, &c.
1116	1·102	Pasture.	1161	·190	Houses, yards, garden, &c.
1117	1·489	Wood, &c.			
1118	3·311	Pasture.	1162	4·271	Arable, &c.
1119	·591	Houses, yards, garden, &c.	1163	·574	Wood, &c.
			1164	·973	Houses, yards, garden, &c.
1120	1·354	Arable, pasture, &c.			
1121	1·147	Pasture.	1165	3·773	Pasture, &c.
1122	3·877	Arable, &c.	1166	10·596	Arable, &c.
1123	1·140	Wood, &c.	1167	·161	Wood.
1124	1·502	Hop garden, &c.	1168	1·228	Pasture, &c.
1125	·546	Road, &c.	1169	8·095	Arable, &c.
1126	·699	Orchard.	1170	9·544	Pasture, &c.
1127	·433	Houses, yards, garden, &c.	1171	16·086	Pasture, &c.
			1172	27·244	Arable, &c.
1128	·872	Pasture, &c.	1172a	·030	Wood.
1129	·446	Outhouses, yards, &c.	1173	4·343	Arable.
1130	6·814	Arable, pasture, &c.	1174	12·569	Arable.
1131	·402	Wood.	1175	·115	Pond.
1132	5·187	Arable, &c.	1176	3·052	Wood.
1133	5·010	Pasture, &c.	1177	4·118	Arable, &c.
1134	1·040	Wood, &c.	1178	1·593	Wood.
1135	9·001	Arable, &c.	1179	·695	Wood, &c.
1136	3·420	Road, &c.	1180	4·541	Pasture, &c.
1137	·366	Garden, &c.	1181	1·775	Arable, &c.
1138	·577	Houses, yards, &c.	1182	2·420	Arable, &c.
1139	10·473	Arable, &c.	1183	2·099	Arable, &c.
1140	5·638	Arable.	1184	·049	Arable.
1140a	·704	Pasture, &c.	1185	5·439	Arable, &c.
1141	5·675	Arable, &c.	1185a	·091	Pond.
1141a	11·093	Wood, &c.	1186	·456	Pasture, house, &c.

No. on Plan.	Area in Acres.	Remarks.
1187	2·193	Wood, &c.
1188	·567	Wood, &c.
1189	3·774	Arable, &c.
1190	5·212	Pasture, &c.
1191	·775	Wood, &c.
1192	4·934	Pasture, &c.
1193	6·428	Hop garden.
1193a	2·172	Arable.
1194	·857	Pasture, &c.
1195	2·631	Pasture, &c.
1196	2·497	Wood.
	4323·571	Area of the numbered part.
	12·780	Village of Rushlake Green (unnumbered).
	4336·351	Area of that part of the Parish of Warbleton, situated in the Hundred of Hawksborough.

RECAPITULATION.

	4247·195	Land.
	82·645	Roads.
	6·511	Water.
	4336·351	Area of that part of the Parish of Warbleton, situated in the Hundred of Hawksborough.

HUNDRED OF FOXEARLE.

No. on Plan.	Area in Acres.	Remarks.
1	12·571	Wood, &c.
2	3·305	Pasture, &c.
3	3·676	Pasture, &c.
4	7·879	Arable.
5	9·414	Pasture.
6	·650	House, yard, garden, &c.
7	1·347	Houses, yards, &c.
8	·100	Pond.
9	3·421	Arable.
10	1·815	Road, &c.
11	2·070	Pasture, &c.
12	2·996	Pasture, &c.
13	7·621	Pasture.
14	5·355	Arable, &c.
15	4·578	Hop garden, &c.
16	3·513	Arable.
17	3·533	Arable, &c.
17a	·135	House, garden, &c.
18	4·705	Arable.
19	1·109	Pasture, &c.
20	·152	House, yard, garden, &c.
21	50·929	Wood, &c.
22	1·194	Pasture.
23	2·986	Road, &c.
24	·196	House, yard, garden, &c.
25	·054	Yard.
26	3·333	Hop garden, &c.
27	1·491	Hop garden.
28	·164	Arable.
29	12·190	Arable, &c.
30	·457	Wood.
31	8·181	Arable, &c.
32	2·245	Wood, &c.
33	·430	Pasture.
34	·993	Pasture, &c.
35	6·340	Arable, &c.
36	·301	Pasture, &c.
37	·241	Houses, yards, gardens, &c.
38	·165	Pasture, &c.
39	·104	Garden.
40	·134	Garden, &c.
41	1·001	Pasture.
42	·132	Wood, &c.
43	·590	Arable, &c.
44	·862	Pasture and trees.
45	·198	Houses, yards, &c.
46	·421	Pasture, house, yards, &c.
47	·244	Pasture and trees.
48	·101	House, garden, ornamental ground, &c.
49	7·640	Pasture.
50	4·764	Pasture.
51	2·329	Road, &c.
52	4·782	Arable, &c.
53	6·383	Arable, &c.
54	3·864	Wood, &c.
55	·402	Wood, &c.
56	5·716	Arable.

No. on Plan.	Area in Acres.	Remarks.	No. on Plan.	Area in Acres.	Remarks.
57	4·520	Arable, &c.	105	7·739	Wood, &c.
58	5·048	Arable.	106	3·176	Arable, &c.
59	·343	Wood, &c.	107	3·711	Arable, &c.
60	2·624	Arable, &c.	108	1·097	Wood.
61	1·282	Pasture, &c.	109	3·890	Arable.
62	5·430	Arable, &c.	110	3·592	Hop garden.
63	1·555	Houses, yards, gardens, &c.	111	12·434	Arable, &c.
64	·988	Orchard.	112	1·177	Houses, yards, garden, &c.
65	8·709	Pasture.	113	·416	Road, &c.
66	·503	Houses, yards, gardens, &c.	114	6·192	Pasture.
67	·333	Road.	115	·152	Houses and yards.
68	3·300	Arable.	116	9·983	Arable, &c.
69	1·451	Pasture, house, &c.	117	4·307	Arable.
70	9·667	Arable, &c.	118	3·745	Wood.
71	6·590	Arable, &c.	119	4·417	Arable, &c.
72	2·071	Hop garden, &c.	120	1·029	Wood, &c.
73	5·002	Pasture, &c.	121	5·266	Pasture, &c.
74	2·801	Arable.	122	·711	Wood.
75	·829	Wood.	123	12·033	Arable, &c.
76	5·347	Arable.	124	2·784	Wood, &c.
77	·321	Wood, &c.	125	3·956	Arable.
78	4·106	Pasture and trees.	126	7·856	Arable, &c.
79	2·916	Arable.	127	·932	Pasture.
80	2·557	Hop garden.	128	7·919	Arable.
81	·752	Wood.	129	9·973	Pasture, &c.
82	5·735	Pasture, &c.	130	3·120	Arable, &c.
83	·621	Pasture.	131	2·950	Furze, &c.
84	1·080	Houses, gardens, pasture, &c.	132	4·946	Arable, &c.
85	2·116	Road, &c.	133	8·676	Arable, &c.
86	5·340	Arable, &c.	134	9·194	Arable, &c.
87	45·904	Wood, stream, &c.	135	5·853	Arable, &c.
88	·225	House, gardens, &c.	136	6·385	Hop garden, &c.
89	7·555	Pasture, trees, &c.	137	·605	Yard, &c.
90	8·071	Pasture and trees.	138	2·857	Hop garden.
91	9·426	Pasture, &c.	139	11·900	Wood, &c.
92	·175	Pond.	139a	4·342	Arable.
93	9·880	Arable, &c.	140	7·454	Arable, &c.
94	·224	Wood, &c.	141	4·653	Arable.
95	·776	Pasture, &c.	142	·903	Wood.
96	·882	Houses, gardens, orchard, &c.	143	6·787	Arable, &c.
97	2·826	Pasture.	144	2·421	Arable, &c.
98	4·522	Arable.	145	4·872	Hop garden.
99	·617	House, garden, &c.	146	6·614	Pasture, &c.
100	·333	Wood.	147	1·465	Arable.
101	·642	Wood.	148	·994	Hop garden.
102	1·813	Pasture, &c.	149	2·081	Pasture, &c.
103	5·447	Pasture, &c.	150	3·813	Arable, &c.
104	3·878	Arable, &c.	151	4·194	Arable, &c.
			152	3·653	Arable, &c.
			153	·502	Pasture, &c.
			154	·514	Houses, yards, &c.

No. on Plan.	Area in Acres.	Remarks.	No. on Plan.	Area in Acres.	Remarks.
155	2·240	Pasture.	203	·676	Houses, gardens, &c.
156	4·714	Pasture, &c.	204	·352	Pasture, &c.
157	1·397	Hop garden.	205	9·619	Arable, &c.
158	·588	Wood.	206	3·471	Wood.
159	3·594	Arable, &c.	207	4·158	Pasture, &c.
160	2·718	Pasture, &c.	208	·383	Houses, garden, &c.
161	4·624	Arable, &c.	209	5·563	Arable, &c.
162	2·386	Arable, &c.	210	·482	House, yard, garden, &c.
163	1·582	Hop garden, &c.			
164	3·545	Arable, &c.	211	2·645	Pasture.
165	11·412	Arable, &c.	212	·203	Brushwood, &c.
166	1·071	Road, &c.	213	2·411	Pasture, &c.
167	4·236	Wood.	214	3·201	Arable.
168	11·022	Arable, &c.	215	3·687	Arable.
169	·828	Wood.	216	2·123	Wood, &c.
170	4·174	Hop garden.	217	3·766	Pasture, &c.
171	13·089	Arable, &c.	218	3·153	Arable, &c.
172	2·091	Pasture.	219	2·674	Hop garden, &c.
173	1·016	Pasture, &c.	220	1·052	Houses, yards, garden, &c.
174	·105	House, yard, garden, &c.	221	3·405	Pasture, &c.
175	1·036	Hop garden.	222	3·036	Arable, &c.
175a	·263	Rough pasture, &c.	223	·668	Wood.
176	·236	Garden and trees.	224	9·622	Hop garden, &c.
177	·591	House, yard, garden, &c.	225	·765	Wood and stream.
			226	12·096	Pasture, &c.
178	·473	Pasture.	227	9·096	Pasture, &c.
179	·750	Arable.	228	·931	Houses, yards, gardens, &c.
180	1·347	Hop garden.			
181	71·418	Wood, &c.	229	1·095	Ornamental ground, &c.
182	·199	Garden.			
183	4·281	Pasture, &c.	230	6·034	Wood, &c.
184	3·566	Hop garden.	231	1·465	Pasture, &c.
185	5·256	Arable, &c.	232	1·068	Houses, yards, garden, &c.
186	·813	Houses, yards, gardens, &c.	233	·689	Arable.
187	1·178	Pasture.	234	2·541	Pasture, &c.
188	3·454	Arable.	235	·238	Houses, yards, garden, &c.
189	5·873	Arable, &c.			
190	4·113	Wood, &c.	236	2·460	Pasture, &c.
191	·986	Waste.	237	4·494	Arable, &c.
192	2·320	Hop garden, &c.	238	2·237	Arable, &c.
193	4·810	Arable, &c.	239	4·749	Wood, &c.
194	9·455	Wood, &c.	240	3·258	Arable.
195	7·082	Arable.	241	3·052	Arable.
196	8·683	Arable.	242	1·447	Hop garden.
197	13·879	Arable.	243	1·629	Pasture, &c.
198	5·573	Hop garden.	244	·151	Pasture.
199	1·680	Arable.	245	·035	Road.
200	8·019	Arable.	246	9·196	Pasture, &c.
201	6·923	Arable.	247	1·072	Wood.
202	1·150	Wood.	248	·111	Pond.

No. on Plan.	Area in Acres.	Remarks.	No. on Plan.	Area in Acres.	Remarks.
249	14·555	Arable, &c.	296	·435	Houses, yards, gardens, &c.
250	5·140	Road.	297	1·034	Pasture.
251	9·479	Arable, &c.	298	·336	Pasture.
252	·118	Pond.	299	·382	Pasture.
253	5·702	Pasture, trees, &c.	300	4·107	Arable.
254	5·789	Arable, &c.	301	7·371	Arable.
255	5·009	Arable, &c.	302	·701	Houses, yards, gardens, &c.
256	4·219	Pasture, &c.	303	5·674	Arable, &c.
257	3·415	Arable.	304	·354	Pasture.
258	3·958	Arable, &c.	305	·064	House and yard.
259	3·505	Arable, &c.	306	3·091	Hop garden, &c.
260	1·871	Hop garden.	307	3·756	Pasture.
261	·236	Wood.	308	4·339	Pasture, &c.
262	4·276	Arable.	309	·100	Pond.
263	3·155	Arable.	310	5·065	Pasture, &c.
264	5·758	Pasture, trees, &c.	311	·430	Houses, yards, &c.
265	2·508	Wood, &c.	312	10·671	Arable, &c.
266	7·809	Pasture.	313	·109	Pond.
267	·191	Pond.	314	18·871	Pasture, &c.
268	3·338	Arable.	315	7·568	Road, &c.
269	6·570	Arable.	315a	·813	Wood, &c.
270	3·867	Arable, &c.	316	·510	Garden.
271	1·042	Pasture, &c.	317	2·100	Houses, yards, garden, &c.
272	1·045	Houses, yards, garden, &c.	318	·131	Pond.
273	4·181	Pasture, &c.	319	·623	Pasture.
274	1·986	Pasture, &c.	320	1·703	Pasture, &c.
275	3·142	Arable.	321	·795	Road.
276	6·627	Arable, &c.	322	8·402	Arable.
277	4·197	Pasture, &c.	323	·799	Pasture.
278	·320	Wood.	324	2·643	Pasture, &c.
279	1·569	Pasture.	325	·448	Wood.
280	4·168	Pasture, &c.	326	·951	Pasture, &c.
281	·115	Arable, &c.	327	·604	Pasture, &c.
282	·809	Wood.	328	12·660	Arable, &c.
283	8·512	Arable, &c.	329	3·029	Pasture, &c.
284	1·856	Wood.	330	3·543	Wood, &c.
285	4·084	Arable, &c.	331	·096	Garden.
286	3·030	Arable, &c.	332	3·623	Pasture, &c.
287	2·959	Wood.	333	1·022	Wood, &c.
288	3·968	Pasture, &c.	334	·191	Pond.
289	2·813	Pasture, &c.	335	3·450	Arable, &c.
290	·974	Houses, yards, garden, &c.	336	·621	Pasture.
291	·660	Road.	337	·295	Houses, garden, pasture, &c.
292	·443	Wood, &c.	338	8·671	Arable, &c.
293	6·262	Arable.	339	2·104	Arable, &c.
294	1·726	Pasture.	340	1·678	Hop garden.
295	·868	Houses, yard, garden, &c.	341	4·083	Wood, &c.
295a	·281	Road, &c.	342	5·397	Pasture, &c.
295b	·012	Pasture.			

No. on Plan.	Area in Acres.	Remarks.
343	6·064	Arable, &c.
343a	·100	Pond.
344	2·971	Wood, &c.
345	·897	Pond.
346	1·784	Houses, yards, gardens, &c.
347	·959	Pasture, &c.
348	5·243	Hop garden, &c.
349	·386	Garden.
350	1·671	Pasture and stream.
351	·693	Road, &c.
352	1·361	Wood and stream.
353	4·071	Arable, &c.
354	1·367	Pasture.
355	2·299	Arable.
356	2·943	Pasture and stream.
357	1·711	Pasture.
358	·189	Wood.
359	·702	Pasture, &c.
360	·249	Pasture.
361	·137	House, yards, &c.
362	·197	House, garden, &c.
363	1·361	Pasture.
364	·817	Wood.
365	3·918	Pasture, trees, &c.
366	8·849	Arable, &c.
367	1·669	Houses, yards, garden, &c.
368	·134	Pond.
369	1·852	Arable.
370	1·684	Pasture.
371	5·443	Pasture.
372	5·179	Arable, &c.
373	5·255	Arable, &c.
374	4·310	Hop garden.
375	2·870	Wood, &c.
376	12·526	Arable.
377	2·421	Hop garden.
378	5·239	Arable.
379	2·228	Hop garden.
380	4·684	Arable, &c.
381	4·138	Hop garden.
381a	1·270	Wood, &c.
382	3·560	Pasture, &c.
383	2·142	Hop garden, &c.
384	1·525	Wood.
385	2·822	Arable, &c.
386	·545	Wood.
387	2·893	Arable, &c.
388	3·578	Wood, &c.
389	8·368	Arable.
390	·147	Pond.
391	7·848	Arable, &c.
391a	1·021	Road.
392	4·734	Pasture.
392a	·306	Wood.
393	3·399	Pasture.
394	6·580	Hop garden, &c.
395	4·429	Pasture.
396	8·220	Arable.
397	4·216	Wood, &c.
398	·915	Wood.
399	5·700	Pasture.
400	·578	Wood, &c.
401	·581	Wood.
402	·891	Houses, yards, garden, orchard, &c.
403	·266	Road.
404	1·605	Arable.
405	1·897	Houses, yards, gardens, &c.
406	·264	Houses, yards, garden, &c.
408	6·296	Pasture, &c.
409	·238	Houses, yards, gardens, &c.
410	·456	Pasture.
411	·305	Houses, yards, garden, &c.
412	5·009	Arable, &c.
413	6·037	Wood.
414	5·551	Arable, &c.
415	5·163	Arable, &c.
416	8·227	Arable, &c.
417	9·398	Arable, &c.
418	·712	Wood.
419	·097	Pond.
420	4·728	Pasture.
421	·704	Wood.
422	2·359	Hop garden, &c.
423	1·039	Arable, &c.
424	2·134	Pasture, &c.
425	7·412	Arable, &c.
426	4·032	Arable, &c.
427	6·139	Arable.
428	·613	Wood.
429	5·617	Pasture.
429a	·090	Pond.
430	5·499	Pasture, &c.
431	·212	Wood.
432	3·956	Pasture, &c.
433	·547	Wood, &c.
434	1·194	Pasture, &c.
435	·186	Pasture, &c.

No. on Plan.	Area in Acres.	Remarks.
436	·496	Pasture, &c.
437	·458	House, garden, &c.
438	·333	Pasture, houses, &c.
439	·621	Pasture, &c.
440	·569	Pasture.
441	·932	Road, &c.
442	4·899	Pasture.
442a	·144	Houses, yards, &c.
443	·263	Road.
444	1·092	Houses, yards, garden, &c.
445	·389	Pasture.
446	·970	Pasture, &c.
447	·325	Pasture, &c.
448	1·406	Pasture.
449	4·673	Pasture, &c.
449a	·105	Pond.
450	·729	Wood, &c.
451	·198	Wood.
452	·322	Wood.
453	·532	Wood.
454	3·571	Arable, &c.
455	1·661	Wood.
	1650·037	

RECAPITULATION.

1618·521	Land.
28·720	Roads.
2·796	Water.
1650·037	Area of that part of the Parish of Warbleton, situated in the Hundred of Foxearle.

RECAPITULATION FOR THE PARISH.

5865·716	Land.
111·365	Roads.
9·307	Water.
5986·388	Total area of the Parish of Warbleton, in the County of Sussex.

INDEX TO PLACES

IN THE

PARISH OF WARBLETON.

COUNTY OF SUSSEX.

Name of Place.	No. of Sheet. 6-inch scale.	No. of Sheet. 25·344 in. scale.
Attwood Farm -	LVI.	3
Beacons Farm -	XLII.	6
Baptist Chapel (Particular) -	LVI.	3
Baptist Chapel (Calvinistic) -	XLII.	7
Batsford Farm -	"	15
Bathurst Farm -	"	14
Beeston's Farm -	"	"
Beech Hill - -	"	"
Blackhurst Barns -	"	"
Bodlestreet Green	LVI.	4
Boringhouse Farm	XLII.	9
Brewer's Farm -	"	7
Bunce's Cottage -	"	11
Bunce's Farm -	"	"
Bucksteep Manor -	"	16
Bucksteep Mill -	LVI.	4
Chapman's Town -	XLII.	10
Chantry Farm -	"	"
Churches Green -	"	11
Cluckhen Farm -	"	10
Collier Green -	"	11
Cophall - -	"	"
Coppice Farm -	"	7
Court Lodge Farm	"	10
Crawle Farm -	"	14
Crawle Mill - -	"	"
Crips's Barn -	"	12
Crouches Farm -	"	6
Crouches Farm -	"	10
Durrant's Farm -	"	14
Deadman's Cross -	"	6
Dean Farm - -	"	15
Downgate Farm -	XLII.	7
Downgate Farm -	"	10
Dog Cottages -	"	"
Earlsdown Farm -	"	7
Egypt Farm - -	"	15
Flitterbrook - -	"	7
Ford's Farm -	"	"
Forster's Farm -	"	11
Gibson's Farm -	"	6
Golding's Farm -	"	7
Great Bucksteep Farm - -	LVI.	4
Grovely Farm -	XLII.	11
High Holm Farm -	"	7
Highgate Cottage -	"	10
Hoadswood Cross -	"	11
Hodge's Farm -	LVI.	4
Hunton's Farm -	XLII.	10
Inland Farm -	"	13
Inwood Farm -	"	15
Jenkins Town -	"	10
Kenward's Farm -	"	6
Kemp's Farm -	"	7
Kingsley Hill -	"	10
Little Markly -	"	7
Little Rigford -	"	"
Little Horeham -	"	10
Little Bucksteep Farm - -	"	15

Name of Place.	No. of Sheet. 6-inch scale.	No. of Sheet. 25·344 in. scale.
Little Redpale Farm	XLII.	16
Markly - -	"	11
Markly Cottage -	"	"
Moorcocks - -	"	6
Owlsbury Cross -	"	"
Padgham Corner -	"	12
Padgham Farm -	"	"
Peartree Farm -	LVI.	4
Pilley Farm - -	XLII.	15
Pleydell House -	"	11
Priory Farm -	"	"
Rabbits Farm -	"	16
Rectory - -	"	10
Rectory - -	LVI.	8
Reed and Morgan's Farm - -	XLII.	14
Rigford - -	"	7
Rose Cottage -	"	"
Rushlake Green -	"	11
Remains of Holy Trinity Priory -	"	"
St. Mary's Church (Rectory) - -	XLII.	10
Sandhill Farm -	"	15
Sandhole Farm -	"	"
Steel Forge - -	"	14
Stonelands Farm -	LVI.	3
Stone House -	XLII.	11
Summer Hill -	"	6
Summertree Farm	"	15
Tilement Farm -	XLII.	14
Three Cups Corner	"	7
Tiles Farm - -	LVI.	3
Toll Farm - -	"	8
Turner's Green -	XLII.	7
Turner's Farm -	"	"
Trumpets Farm -	LVI.	4
Warbleton - -	XLII.	10
White Birch Farm	"	"
Willetts Farm -	"	6
Woodlands Farm -	"	16
Wyatt's Farm -	"	7

LONDON:
Printed by GEORGE E. EYRE and WILLIAM SPOTTISWOODE,
Printers to the Queen's most Excellent Majesty.
For Her Majesty's Stationery Office.

DEPÔTS FOR THE SALE OF ORDNANCE MAPS, &c.

ENGLAND AND WALES.

1, Saint Martin's Place, Charing Cross—LONDON.

SCOTLAND.

Ordnance Survey Office, Post-office Buildings—EDINBURGH.

IRELAND.

Ordnance Survey Office, Phœnix Park—DUBLIN.

ORDNANCE SURVEY OF ENGLAND.

BOOK OF REFERENCE TO THE PLAN

OF THE

PARISH OF WARMINGHURST

(HUNDRED OF EAST EASWRITH),

IN THE

COUNTY OF SUSSEX,

CONTAINING 1105·216 ACRES.

MAJOR-GENERAL JOHN CAMERON, C.B., R.E., F.R.S.,
DIRECTOR-GENERAL OF THE ORDNANCE SURVEY.

LONDON:
PRINTED BY GEORGE E. EYRE AND WILLIAM SPOTTISWOODE,
PRINTERS TO THE QUEEN'S MOST EXCELLENT MAJESTY.
FOR HER MAJESTY'S STATIONERY OFFICE

1876.

Price One Shilling.

ORDNANCE SURVEY OF ENGLAND.

BOOK OF REFERENCE TO THE PLAN

OF THE

PARISH OF WARMINGHURST

(HUNDRED OF EAST EASWRITH),

IN THE

COUNTY OF SUSSEX,

CONTAINING 1105·216 ACRES.

MAJOR-GENERAL JOHN CAMERON, C.B., R.E., F.R.S.,

DIRECTOR-GENERAL OF THE ORDNANCE SURVEY.

LONDON:
PRINTED BY GEORGE E. EYRE AND WILLIAM SPOTTISWOODE,
PRINTERS TO THE QUEEN'S MOST EXCELLENT MAJESTY.
FOR HER MAJESTY'S STATIONERY OFFICE

1876.

Price One Shilling.

[7412.—50.—7/76.]

the
ch,
of

ch

in-

on-
ble
the

les

les

W

T

T

x

nt

.F.
T.C.
.W.
Def.
.S.

the

ORDNANCE SURVEY OF ENGLAND

PARISH OF WARMINGHURST

EXPLANATORY REMARKS.

The scale of the Parish Plans is the 1-2500th of the actual length on the ground, and is equal to 25·344 inches to a mile, or 3·157 chains to an inch, which is very approximately equal to one square inch to one acre, the square of 1·0018 inch being equal to one acre.

The length of each sheet is 1½ miles, and the width 1 mile, the area of each sheet is therefore 960 acres.

Each enclosure has a reference number to the area which is given in this Book.

The Braces (ʃ) on the plans are to indicate that the spaces so braced are included under the same reference number.

The Altitudes in feet above the Mean Level of the Sea are written thus—31·4.

The Scale of the Plans of the County is 6 inches to a mile, and each sheet contains the same area as 16 sheets of the Parish Plans. There is therefore a double reference number to each sheet, as VI. 9., the Roman Numerals referring to the County Plans, the Arabic Figures to the Parish Plans.

The dimensions of the sheets on the Six-inch scale being four miles by six miles the area is twenty-four square miles, equal to 15,360 acres.

The following are the characters employed on the Ordnance Plans on the Scales of 1-2500, and 6 inches to a mile :—

County Names	C	Hundreds or Wards	W
Parishes	P	Townships	T
Extra Parochial	E	Division of Townships	T

Antiquities ..... { ROMAN / Druidical or Saxon / Norman or Subsequent

The descriptions of the boundaries are shown by the following initials :—

Centre of Stream	*C.S.*	Centre of Fence	*C.F.*
Centre of Road	*C.R.*	Top of Cop	*T.C.*
Side of Stream or Drain ...	*S.S.* or *S.D.*	Centre of Wall	*C.W.*
Root of Hedge	*R.H.*	Defaced	*Def.*
Face of Wall	*F.W.*	Track of Stream	*T.S.*

Undefined ..... *Und.*

Where a change occurs in the boundaries, the symbol [o—o] is used to show the part at which the change takes place.

N.B.—To convert Decimal Fractions of an Acre into Roods and Perches, multiply the decimal first by 4 and then by 40, preserving the same number of decimals in the product.

Examples—

	Acres.		Acres.
	633·357		527·013
	4		4
	1·428		·052
	40		40
A. R. P.	17·120	A. R. P.	2·080
633 1 17		527 0 2	

TABLE

FOR CONVERTING DECIMAL PARTS OF AN ACRE INTO ROODS AND PERCHES.

Perch.	0 Rood.	1 Rood.	2 Roods.	3 Roods.	Perch.	0 Rood.	1 Rood.	2 Roods.	3 Roods.
0	·000	·250	·500	·750	21	·131	·381	·631	·881
1	·006	·256	·506	·756	22	.137	·387	·637	·887
2	·012	·262	·512	·762	23	·144	·394	·644	·894
3	·019	·269	·519	·769	24	·150	·400	·650	·900
4	·025	·275	·525	·775	25	·156	·406	·656	·906
5	·031	·281	·531	·781	26	·162	·412	·662	·912
6	·037	·287	·537	·787	27	·169	·419	·669	·919
7	·044	·294	·544	·794	28	·175	·425	·675	·925
8	·050	·300	·550	·800	29	·181	·431	·681	·931
9	·056	·306	·556	·806	30	·187	·437	·687	·937
10	·062	·312	·562	·812	31	·194	·444	·694	·944
11	·069	·319	·569	·819	32	·200	·450	·700	·950
12	·075	·325	·575	·825	33	·209	·456	·706	·956
13	·081	·331	·581	.831	34	·212	·462	·712	·962
14	·087	·337	·587	·837	35	·216	·469	·719	·969
15	·094	·344	·594	·844	36	·225	·475	·725	·975
16	·100	·350	·600	·850	37	·231	·481	·731	·981
17	·106	·356	·606	·856	38	·237	·487	·737	·987
18	·112	·362	·612	·862	39	·244	·494	·744	·994
19	.119	·369	·619	·869	40	·250	·500	·750	1·000
20	·125	·375	·625	·875					

PARISH OF WARMINGHURST,

IN THE

COUNTY OF SUSSEX—(Western Division).

HUNDRED OF EAST EASWRITH.

No. on Plan.	Area in Acres.	Remarks.	No. on Plan.	Area in Acres.	Remarks.
1	·503	Pasture, trees, &c.	37	7·707	Arable.
2	3·991	Pasture, trees, &c.	38	8·111	Arable, &c.
3	10·973	Arable, &c.	39	7·367	Arable, &c.
4	9·673	Arable, &c.	40	·662	Road, &c.
5	5·362	Arable, &c.	41	·388	Houses and garden.
6	·490	Pasture, barns, yards, &c.	42	2·199	Road.
			43	·097	Arable.
7	3·951	Pasture, &c.	44	11·990	Arable, &c.
8	7·762	Arable, &c.	45	2·090	Furze and rough pasture.
9	1·624	Pasture.			
10	3·978	Arable and wood.	46	8·764	Arable.
11	8·884	Arable, &c.	47	6·855	Arable.
12	10·474	Arable, &c.	48	14·643	Arable, &c.
13	5·861	Arable, &c.	49	8·714	Arable.
14	5·130	Arable.	50	·460	Wood.
15	7·999	Arable.	51	2·316	Pasture and trees.
16	7·810	Arable, &c.	52	·412	Wood.
17	7·476	Arable, &c.	53	15·752	Pasture.
18	1·784	Road, rough pasture, &c.	54	16·730	Arable, &c.
			55	12·535	Arable, &c.
19	11·689	Arable and trees.	56	7·568	Pasture.
20	3·913	Arable, &c.	57	7·204	Pasture, &c.
21	9·801	Arable, trees, &c.	58	12·484	Road.
22	5·387	Pasture, trees, &c.	59	6·293	Pasture.
23	5·326	Arable, &c.	60	11·117	Arable.
24	11·176	Arable, &c.	61	6·978	Pasture and trees.
25	8·350	Pasture and trees.	62	·943	Houses, yards, garden, &c.
26	·491	Stackyard, house, and shed.			
			63	·310	Church and graveyard.
27	·262	Pond.			
28	4·080	Arable, &c.	64	2·122	Farmsteading, &c.
29	2·813	Farmsteading, &c.	65	27·653	Arable.
30	·190	Pond.	66	·211	Orchard.
31	3·840	Pasture and trees.	67	14·564	Arable, &c.
32	5·247	Arable, &c.	68	·250	House and garden.
33	2·198	Pasture, &c.	69	5·235	Pasture, trees, &c.
34	·321	Wood.	70	10·992	Pasture, trees, &c.
35	1·478	Pasture, &c.	71	3·860	Wood.
36	6·907	Arable, &c.	72	4·273	Pasture, trees, &c.

No. on Plan.	Area in Acres.	Remarks.	No. on Plan.	Area in Acres.	Remarks.
73	·178	Sheds and yard.	123	1·854	Road, &c.
74	·142	Wood.	124	19·424	Pasture, &c.
75	·152	Barn and yards.	125	6·541	Arable.
76	10·958	Arable, &c.	126	10·355	Arable, &c.
77	10·804	Arable, &c.	127	8·236	Arable.
78	4·524	Arable.	128	16·374	Arable.
79	10·778	Arable.	129	16·879	Arable, &c.
80	6·624	Pasture.	130	9·010	Arable and trees.
81	8·891	Arable, &c.	131	6·624	Arable.
82	14·820	Arable, &c.	132	6·651	Arable, &c.
83	·202	House, yards, &c.	133	7·937	Arable and trees.
84	9·997	Arable.	134	2·341	Farmsteading.
85	19·606	Pasture and trees.	135	·116	Pond.
86	26·854	Arable.	136	·777	Pasture, barn, and yard.
87	·097	Barn and yard.			
88	2·897	Pasture, &c.	137	·997	Pasture.
89	1·561	Rough pasture.	138	8·483	Arable, &c.
90	5·714	Pasture, &c.	139	1·745	Arable, &c.
91	3·551	Pasture, &c.	140	2·775	Arable, &c.
92	1·376	Wood.	141	3·720	Wood, &c.
93	2·537	Pasture, &c.	142	1·673	Arable, &c.
94	·905	Pasture and trees.	143	11·035	Wood.
95	10·839	Pasture, &c.	144	21·177	Wood, rough pasture, and furze.
96	12·706	Arable.			
97	9·376	Arable, &c.	145	1·573	Road, &c.
98	7·048	Arable.	146	2·852	Wood.
99	19·052	Arable, &c.	147	·051	Rough pasture.
100	11·977	Arable.	148	·102	Pond.
101	9·538	Arable.	149	·231	Rough pasture, &c.
102	7·698	Arable, &c.	150	·127	Yard.
103	2·106	Pasture, &c.	151	2·287	Garden, &c.
104	1·909	Pasture, &c.	152	·239	House, shed, and garden.
105	1·037	Pasture.			
106	·267	Water.	153	3·681	Arable, &c.
107	·648	Garden, rough pasture, &c. (part of).	154	·198	Rough pasture, &c.
			155	1·198	Pasture, &c.
108	·134	Water.	156	5·930	Wood.
109	·156	Arable.	157	5·489	Houses, gardens, &c.
110	1·354	Pasture, &c.	158	·723	Road.
111	5·761	Arable.	159	1·133	Garden.
112	12·990	Arable, &c.	160	1·063	Garden.
113	·844	Barns, yards, rough pasture, &c.	161	3·699	Arable, &c.
			162	1·453	Pasture, &c.
114	·209	Road.	163	3·173	Rough pasture, &c.
115	·250	Houses and garden.	164	3·298	Rough pasture, furze, and trees.
116	5·728	Arable.			
117	·846	Pasture and trees.	165	2·237	Road, &c.
118	8·963	Arable, &c.	166	·899	Pasture.
119	5·840	Arable.	167	·108	Pond.
120	3·315	Pasture.	168	2·765	Rough pasture, &c.
121	7·394	Pasture, &c.	169	4·779	Rough pasture, furze, and trees.
122	9·455	Arable.			

No. on Plan.	Area in Acres.	Remarks.	No. on Plan.	Area in Acres.	Remarks.
170	·714	Arable, &c.	182	·489	Houses, barns, and yards.
170a	·381	House, garden, &c.			
171	·866	House, shed, rough pasture, &c.	183	·180	Garden.
			184	15·226	Arable.
172	6·680	Arable, &c.	185	15·371	Arable.
173	5·752	Arable, &c.	186	15·374	Arable, &c.
174	6·169	Pasture, &c.	187	9·442	Arable, trees, &c.
175	10·777	Arable, &c.	188	9·754	Arable.
176	11·657	Arable, &c.	189	8·279	Arable, &c.
177	·692	Wood, &c.	190	8·914	Arable, &c.
178	3·042	Arable, &c.			
179	6·185	Pasture.		1105·216	
180	17·095	Arable.			
181	·514	Water.			

RECAPITULATION.

1079·798	Land.
1·693	Water.
23·725	Roads.
1105·216	Total area of the Parish of Warminghurst, in the County of Sussex.

INDEX TO PLACES

IN THE

PARISH OF WARMINGHURST.

COUNTY OF SUSSEX.

Name of Place.	No. of Sheet. 6-inch scale.	No. of Sheet. 25·344 in. scale.	Name of Place.	No. of Sheet. 6-inch scale.	No. of Sheet. 25·344 in. scale.
Bowford Farm -	XXXVII.	6	Mill Copse - -	XXXVII.	9
Church (Donative)	"	9	New Barn - -	"	"
Gravelpit Plantation	"	13	Newhouse Farm -	"	13
Heath Common -	"	"	Park Barn - -	"	"
	LI.	1	Park Lane - -	"	9, 13
Jupp's Hovel -	XXXVII.	10	Springpond Cottages	"	10
Lancing Brook -	"	6, 10	St. Mary's Well -	"	9
Leward Barn -	"	10	Town and Park Farm	"	"
Limekiln Piece -	"	13	West Wolves Farm	"	10
Lower Barn -	"	6	Woolven's Barn -	"	"

LONDON:
Printed by GEORGE E. EYRE and WILLIAM SPOTTISWOODE,
Printers to the Queen's most Excellent Majesty.
For Her Majesty's Stationery Office.

DEPÔTS FOR THE SALE OF ORDNANCE MAPS, &c.

ENGLAND AND WALES.

1, Saint Martin's Place, Charing Cross—LONDON.

SCOTLAND.

Ordnance Survey Office, Post-office Buildings—EDINBURGH.

IRELAND.

Ordnance Survey Office, Phœnix Park—DUBLIN.

ORDNANCE SURVEY OF ENGLAND.

BOOK OF REFERENCE TO THE PLAN

OF THE

PARISH OF WARNHAM

(HUNDRED OF SINGLECROSS),

IN THE

COUNTY OF SUSSEX,

CONTAINING 4959·980 ACRES.

MAJOR-GENERAL JOHN CAMERON, C.B., R.E., F.R.S.,
DIRECTOR-GENERAL OF THE ORDNANCE SURVEY.

LONDON:
PRINTED BY GEORGE E. EYRE AND WILLIAM SPOTTISWOODE,
PRINTERS TO THE QUEEN'S MOST EXCELLENT MAJESTY.
FOR HER MAJESTY'S STATIONERY OFFICE.

1876.

Price Two Shillings.

ORDNANCE SURVEY OF ENGLAND.

BOOK OF REFERENCE TO THE PLAN

OF THE

PARISH OF WARNHAM

(HUNDRED OF SINGLECROSS),

IN THE

COUNTY OF SUSSEX,

CONTAINING 4959·980 ACRES.

MAJOR-GENERAL JOHN CAMERON, C.B., R.E., F.R.S.,
DIRECTOR-GENERAL OF THE ORDNANCE SURVEY.

LONDON:
PRINTED BY GEORGE E. EYRE AND WILLIAM SPOTTISWOODE,
PRINTERS TO THE QUEEN'S MOST EXCELLENT MAJESTY.
FOR HER MAJESTY'S STATIONERY OFFICE

1876.

Price Two Shillings.

[7412.—50.—4/76.]

on the
an inch,
quare of

of each

Book.
d are in-

–31·4.
neet con-
a double
ng to the

six miles

ne Scales

..... W
..... T
..... T

Saxon

subsequent

ls :—
..... C.F.
..... T.C.
..... C.W.
..... Def.
..... T.S.

show the

ORDNANCE SURVEY OF ENGLAND

PARISH OF WARNHAM

Co SUSSEX

INDEX TO THE SHEETS

EXPLANATORY REMARKS.

The scale of the Parish Plans is the 1-2500th of the actual length on the ound, and is equal to 25·344 inches to a mile, or 3·157 chains to an inch, hich is very approximately equal to one square inch to one acre, the square of 0018 inch being equal to one acre.

The length of each sheet is 1½ miles, and the width 1 mile, the area of each eet is therefore 960 acres.

Each enclosure has a reference number to the area which is given in this Book.

The Braces ($\int$) on the plans are to indicate that the spaces so braced are inded under the same reference number.

The Altitudes in feet above the Mean Level of the Sea are written thus—31·4.

The Scale of the Plans of the County is 6 inches to a mile, and each sheet conins the same area as 16 sheets of the Parish Plans. There is therefore a double ference number to each sheet, as VI. 9., the Roman Numerals referring to the unty Plans, the Arabic Figures to the Parish Plans.

The dimensions of the sheets on the Six-inch scale being four miles by six miles e area is twenty-four square miles, equal to 15,360 acres.

he following are the characters employed on the Ordnance Plans on the Scales of 1–2500, and 6 inches to a mile :—

ounty Names	C	Hundreds or Wards	W
arishes	P	Townships	T
Extra Parochial	E	Division of Townships	T

Antiquities ..... { ROMAN / Druidical or Saxon / Norman or Subsequent

The descriptions of the boundaries are shown by the following initials :—

Centre of Stream	*C.S.*	Centre of Fence	*C.F.*
Centre of Road	*C.R.*	Top of Cop	*T.C.*
Side of Stream or Drain ...	*S.S.* or *S.D.*	Centre of Wall	*C.W.*
Root of Hedge	*R.H.*	Defaced	*Def.*
Face of Wall	*F.W.*	Track of Stream	*T.S.*

Undefined ..... *Und.*

Where a change occurs in the boundaries, the symbol [o—o] is used to show the part at which the change takes place.

INDEX TO THE SHEETS

N.B.—To convert Decimal Fractions of an Acre into Roods and Perches, multiply the decimal first by 4 and then by 40, preserving the same number of decimals in the product.

Examples—

			Acres.				Acres.
			633·357				527·013
			4				4
			1·428				·052
			40				40
A.	R.	P.		A.	R.	P.	
633	1	17	17·120	527	0	2	2·080

TABLE

FOR CONVERTING DECIMAL PARTS OF AN ACRE INTO ROODS AND PERCHES.

Perch.	0 Rood.	1 Rood.	2 Roods.	3 Roods.	Perch.	0 Rood.	1 Rood.	2 Roods.	3 Roods.
0	·000	·250	·500	·750	21	·131	·381	·631	·881
1	·006	·256	·506	·756	22	.137	·387	·637	·887
2	·012	·262	·512	·762	23	·144	·394	·644	·894
3	·019	·269	·519	·769	24	·150	·400	·650	·900
4	·025	·275	·525	·775	25	·156	·406	·656	·906
5	·031	·281	·531	·781	26	·162	·412	·662	·912
6	·037	·287	·537	·787	27	·169	·419	·669	·919
7	·044	·294	·544	·794	28	·175	·425	·675	·925
8	·050	·300	·550	·800	29	·181	·431	·681	·931
9	·056	·306	·556	·806	30	·187	·437	·687	·937
10	·062	·312	·562	·812	31	·194	·444	·694	·944
11	·069	·319	·569	·819	32	·200	·450	·700	·950
12	·075	·325	·575	·825	33	·209	·456	·706	·956
13	·081	·331	·581	.831	34	·212	·462	·712	·962
14	·087	·337	·587	·837	35	·216	·469	·719	·969
15	·094	·344	·594	·844	36	·225	·475	·725	·975
16	·100	·350	·600	·850	37	·231	·481	·731	·981
17	·106	·356	·606	·856	38	·237	·487	·737	·987
18	·112	·362	·612	·862	39	·244	·494	·744	·994
19	.119	·369	·619	·869	40	·250	·500	·750	1·000
20	·125	·375	·625	·875					

PARISH OF WARNHAM,

IN THE

COUNTY OF SUSSEX—(WESTERN DIVISION).

HUNDRED OF SINGLECROSS.

No. on Plan.	Area in Acres.	Remarks.	No. on Plan.	Area in Acres.	Remarks.
1	8·740	Arable, &c.	39	8·918	Arable, &c.
2	1·566	Wood.	40	·273	Wood.
3	7·647	Arable, &c.	41	2·116	Wood.
4	·907	Wood.	42	1·442	Rough pasture.
5	11·274	Arable, &c.	43	·442	Wood.
6	1·328	Wood.	44	7·146	Arable.
7	·350	Rough pasture, &c.	45	·161	Sheds and yards.
8	·049	Yard.	46	6·072	Arable.
9	3·266	Arable, &c.	47	9·850	Arable.
10	4·096	Arable, &c.	48	7·376	Pasture, &c.
11	1·197	Wood.	49	13·658	Pasture, &c.
12	5·084	Arable, &c.	50	25·078	Pasture, &c.
13	1·898	Rough pasture.	51	3·982	Houses, wood, yards, &c.
14	4·432	Arable.			
15	·930	Pasture.	52	7·988	Arable.
16	·008	Wood.	53	9·527	Arable, &c.
17	·996	Pasture.	54	·888	Wood.
18	4·166	Arable, &c.	55	3·645	Wood.
19	5·764	Arable, &c.	56	6·822	Arable, &c.
20	·218	Wood.	56a	4·732	Arable.
21	·119	Water.	57	2·815	Road.
22	2·531	Pasture.	58	8·411	Pasture.
23	4·064	Arable, &c.	59	9·716	Pasture, &c.
24	·226	Water.	60	1·382	Pasture.
25	7·317	Arable, &c.	61	6·936	Arable.
26	8·585	Arable, &c.	62	1·750	Wood.
27	8·327	Arable, &c.	63	·373	Pasture.
28	29·293	Wood.	64	·323	Pasture, &c.
29	1·222	Pasture, &c.	65	7·205	Arable.
30	6·801	Arable.	66	·901	Wood.
30a	·125	Water.	67	1·083	Wood.
31	4·423	Arable, &c.	68	8·054	Arable.
32	1·259	Wood.	69	3·796	Arable.
33	9·761	Arable, &c.	70	1·971	Pasture.
34	2·788	Arable, &c.	71	1·510	Road.
35	4·944	Arable, &c.	72	2·836	Pasture, &c.
36	·955	Road.	73	5·170	Arable.
37	8·761	Arable.	74	1·024	Pasture.
38	7·783	Arable.	75	·763	Wood.

No. on Plan.	Area in Acres.	Remarks.	No. on Plan.	Area in Acres.	Remarks.
76	8·119	Arable.	127	13·199	Arable, &c.
77	·305	Road.	128	2·905	Pasture, &c.
78	11·466	Arable.	129	2·894	Pasture, &c.
79	·871	Road.	130	1·657	Road.
80	5·123	Arable.	131	7·884	Arable, &c.
81	13·893	Arable.	131a	8·334	Pasture and trees.
82	1·047	Houses, sheds, yards, &c.	132	4·352	Pasture.
			133	1·143	Arable.
83	3·608	Pasture.	134	·551	Farmsteading.
84	·901	Orchard.	135	5·643	Pasture.
85	2·136	Pasture, &c.	136	·772	Farmsteading.
86	·444	Orchard.	137	4·625	Wood.
87	·666	Wood.	138	3·753	Arable.
88	2·471	Wood, &c.	139	4·462	Arable, &c.
89	2·769	Pasture, &c.	140	8·658	Arable, &c.
90	7·410	Arable, &c.	141	4·730	Arable, &c.
91	·093	Water.	142	9·217	Arable, &c.
92	7·322	Arable, &c.	143	·762	Wood.
93	7·969	Arable, &c.	144	·176	Wood.
94	15·015	Arable, &c.	145	·841	Wood.
95	·104	Water.	146	9·699	Arable, &c.
96	13·715	Arable, &c.	147	3·556	Arable, &c.
97	8·560	Arable, &c.	148	4·292	Arable.
98	1·225	Farmsteading.	149	7·421	Arable, &c.
99	·102	Water.	150	5·889	Arable, &c.
100	9·812	Pasture, &c.	151	2·301	Arable, &c.
101	1·208	Orchard.	152	·904	Wood.
102	4·025	Pasture, &c.	153	5·821	Arable.
103	4·067	Arable, &c.	154	6·901	Pasture, &c.
104	25·473	Wood.	155	36·958	Wood.
105	7·510	Arable.	156	2·696	Arable.
106	1·786	Pasture, &c.	157	2·936	Pasture, &c.
107	·209	House and garden.	158	·795	Farmsteading.
108	·162	Sheds and yards.	159	5·096	Arable.
109	7·882	Arable, &c.	160	7·223	Arable.
110	12·916	Arable, &c.	161	1·098	Wood.
111	1·332	Wood.	162	9·110	Arable.
112	11·314	Arable.	163	5·899	Arable.
113	1·173	Wood.	164	1·519	Arable.
114	3·563	Pasture.	165	1·721	Pasture.
115	2·467	Pasture.	166	2·801	Arable.
116	·750	Arable.	167	6·456	Arable.
117	1·071	Arable.	168	3·426	Arable.
118	5·278	Arable.	169	·279	Farmsteading.
119	4·846	Arable, &c.	170	1·325	Wood.
120	·522	Wood.	171	5·852	Arable.
121	6·882	Arable, &c.	172	1·341	Pasture and wood.
122	6·254	Arable.	173	8·799	Arable.
123	9·829	Wood.	174	10·769	Arable, &c.
124	23·431	Wood.	175	6·430	Arable.
125	7·748	Wood.	176	6·100	Pasture.
126	2·745	Wood.	177	8·918	Arable.

PARISH OF WARNHAM.

No. on Plan.	Area in Acres.	Remarks.	No. on Plan.	Area in Acres.	Remarks.
178	·818	Houses, gardens, &c.	229	2·672	Wood.
179	·158	Shed, garden, &c.	230	1·346	Wood.
180	1·726	Pasture and trees.	231	9·588	Arable, &c.
181	14·685	Arable.	232	6·000	Arable, &c.
182	2·176	Arable.	233	9·864	Pasture.
183	2·096	Farmsteading.	234	8·324	Arable, &c.
184	4·387	Pasture, &c.	235	·905	Wood.
185	10·225	Arable.	236	4·907	Arable.
186	·541	Houses, garden, &c.	237	·786	Wood.
187	6·890	Arable, &c.	238	3·111	Pasture, &c.
188	3·628	Arable.	239	15·831	Wood.
189	2·818	Pasture.	240	6·112	Arable, &c.
190	1·301	Pasture.	241	·725	Wood.
191	3·323	Arable.	242	7·205	Arable, &c.
192	7·062	Arable.	243	4·293	Arable, &c.
193	2·554	Pasture.	244	·507	Arable.
194	1·405	Farmsteading.	245	7·102	Arable, &c.
195	·206	Osiers.	246	3·239	Arable, &c.
196	5·335	Arable.	247	1·561	Wood.
197	·134	Water.	248	5·320	Arable.
198	2·533	Farmsteading.	249	·170	Pasture, sheds, and yard.
199	·198	House, garden, &c.			
200	·358	Orchard.	250	1·466	Rough pasture, &c.
201	·392	Orchard.	251	6·744	Arable.
202	1·415	Arable.	252	·148	Orchard.
203	·151	Houses and gardens.	253	5·459	Arable.
204	·167	House and garden.	254	1·596	Wood.
205	·757	Arable.	255	3·555	Arable.
206	·086	Arable, &c.	256	2·530	Wood.
207	·997	Pasture, &c.	257	3·695	Arable.
208	1·665	Arable, &c.	258	7·074	Wood.
209	15·135	Arable, &c.	259	8·221	Arable.
210	·130	Shed and yards.	260	·463	Wood.
211	10·069	Pasture, &c.	261	·567	Pasture.
212	·223	Houses and garden.	262	·393	Rough pasture.
213	5·260	Arable.	263	1·248	Farmsteading.
214	16·844	Road.	264	3·640	Pasture.
215	1·323	Wood.	265	·444	Wood.
216	9·121	Arable, &c.	266	1·552	Wood.
217	5·854	Arable, &c.	267	2·574	Arable.
218	13·957	Arable.	268	·655	Wood.
219	3·068	Wood.	269	6·944	Arable.
220	·546	Wood.	270	6·739	Arable.
221	4·655	Arable, &c.	271	7·374	Arable, &c.
222	·306	Rough pasture and trees.	272	25·349	Wood.
			273	2·986	Pasture.
223	6·177	Arable.	274	1·608	Wood.
224	2·297	Wood.	275	6·575	Pasture.
225	24·923	Arable, &c.	276	·799	Wood.
226	2·892	Arable, &c.	277	5·477	Rough pasture.
227	4·714	Railway.	278	1·219	Pasture and trees.
228	23·181	Arable, &c.	279	·210	House and garden.

No. on Plan.	Area in Acres.	Remarks.	No. on Plan.	Area in Acres.	Remarks.
280	·041	Rough pasture.	332	1·443	Wood.
281	2·668	Pasture, &c.	333	1·223	Pasture.
282	·679	Houses, gardens, &c.	334	9·501	Arable.
283	·042	Orchard.	335	2·279	Arable.
284	4·060	Arable.	336	1·045	Pasture.
285	1·072	Pasture.	337	·560	Farmsteading.
286	·514	Houses, garden, &c.	338	·622	Pasture.
287	2·280	Pasture.	339	·207	Water.
288	5·980	Arable.	340	4·805	Arable, &c.
289	4·658	Arable.	341	7·183	Arable, &c.
290	4·801	Arable.	342	6·246	Arable.
291	6·013	Arable.	343	1·750	Pasture.
292	3·514	Arable.	344	·505	Rough pasture.
293	2·223	Arable, &c.	345	·616	Farmsteading.
294	2·206	Arable.	346	·164	Water.
295	1·550	Farmsteading.	347	·158	Sheds and yards.
296	4·494	Arable, &c.	348	1·018	Pasture, &c.
297	3·995	Arable, &c.	349	1·040	Farmsteading, &c.
298	2·203	Pasture.	350	1·022	Road.
299	1·576	Arable.	351	1·414	Pasture.
300	·577	Wood.	352	3·432	Arable.
301	·512	Wood.	353	6·744	Arable.
302	4·285	Arable.	354	2·993	Pasture.
303	1·344	Rough pasture.	355	8·996	Arable, &c.
304	3·679	Arable, &c.	356	2·971	Pasture.
305	5·299	Arable.	356a	3·609	Pasture, &c.
306	5·613	Arable, &c.	357	7·019	Arable.
307	7·438	Arable, &c.	358	3·904	Arable.
308	5·668	Arable, &c.	359	7·076	Arable.
309	3·860	Pasture and trees.	360	2·821	Arable, &c.
310	4·537	Pasture.	361	5·146	Arable, &c.
311	6·435	Arable.	362	1·182	Arable.
312	·743	Wood.	363	1·039	Pasture.
313	7·609	Arable.	364	·897	Wood.
314	3·485	Rough pasture, &c.	365	·984	Wood.
315	5·917	Arable, &c.	366	5·256	Arable.
316	·127	Water.	367	2·254	Pasture.
317	5·897	Arable, &c.	368	1·860	House, gardens, &c.
318	·526	Pasture.	369	11·721	Pasture, &c.
319	·761	Farmsteading.	370	5·257	Wood.
320	2·144	Rough pasture.	371	·894	Pasture.
321	·159	Water.	372	·138	Pasture.
322	6·887	Arable, &c.	373	5·004	Arable.
323	5·814	Arable, &c.	374	5·213	Arable.
324	8·442	Arable, &c.	375	·606	Orchard, &c.
325	·086	Sheds and yards.	376	4·008	Arable.
326	·687	Wood.	377	1·415	Wood.
327	·199	Water.	378	2·741	Pasture.
328	5·094	Arable, &c.	379	·994	Wood.
329	8·844	Arable.	380	4·680	Arable.
330	4·022	Wood.	381	7·794	Arable.
331	·828	Wood.	382	10·491	Arable.

No. on Plan.	Area in Acres.	Remarks.	No. on Plan.	Area in Acres.	Remarks.
383	11·519	Arable.	434	·459	Farmsteading.
384	1·606	Orchard.	435	3·279	Arable, &c.
385	10·365	Arable.	436	1·314	Road.
386	·728	Wood, shed, &c.	437	·254	Pasture.
387	7·161	Arable.	438	5·246	Arable, &c.
388	1·151	Wood.	439	7·567	Arable, &c.
389	6·425	Arable.	440	4·002	Arable.
390	·647	Wood, &c.	441	3·752	Arable.
391	7·696	Pasture, trees, &c.	442	·336	Wood.
392	7·270	Arable.	443	3·571	Arable.
393	2·597	Wood.	444	4·890	Road.
394	·928	Wood.	445	8·894	Wood.
395	2·491	Pasture.	446	21·428	Wood.
396	3·674	Arable.	447	·081	Houses and garden.
397	4·142	Arable.	448	·531	Houses, orchard, &c.
398	1·881	Pasture.	449	8·138	Wood.
399	2·961	Pasture.	450	2·819	Arable, &c.
400	7·017	Water.	451	7·504	Wood.
401	1·293	Wood.	452	44·076	Wood.
402	5·483	Arable, &c.	453	3·873	Arable, &c.
403	4·631	Arable, &c.	454	4·044	Arable, &c.
404	·206	Wood.	455	1·367	Road.
405	2·520	Arable.	456	4·741	Arable, &c.
406	2·486	Pasture.	457	6·607	Arable, &c.
407	·622	Pasture.	458	·878	Rough pasture.
408	4·632	Arable.	459	3·864	Arable, &c.
409	7·760	Arable.	460	·142	Water.
410	1·138	Farmsteading.	461	8·208	Arable.
411	4·785	Arable.	462	8·957	Arable.
412	3·928	Pasture, &c.	463	5·955	Pasture, &c.
413	·837	Road.	464	1·885	Wood.
414	2·590	Pasture.	465	2·817	Wood.
415	2·968	Pasture, &c.	466	2·372	House, wood, garden, &c.
416	8·411	Arable.			
417	5·525	Arable, &c.	467	·656	Wood.
418	·947	Road.	468	·857	Pasture.
419	1·408	Pasture, &c.	469	·240	Houses and yards.
419a	·570	Wood.	470	·447	Wood.
420	20·048	Ornamental pasture.	471	11·525	Pasture.
421	·752	Wood.	472	·222	Wood.
422	3·720	Arable.	473	3·898	Arable.
423	·310	House, garden, &c.	474	4·600	Wood.
424	1·419	Wood.	475	5·689	Arable, &c.
425	4·673	Arable.	476	1·711	Pasture, &c.
426	·922	Arable.	477	·457	Wood.
427	4·328	Wood.	478	·238	Wood.
428	4·316	Arable.	479	5·466	Arable.
429	7·385	Arable, &c.	480	4·279	Arable.
430	2·766	Wood.	481	21·493	Wood.
431	1·771	Arable.	482	9·955	Arable.
432	2·989	Arable, &c.	483	5·245	Arable.
433	·467	Orchard.	484	·133	Sheds and yards.

No. on Plan.	Area in Acres.	Remarks.	No. on Plan.	Area in Acres.	Remarks.
485	5·391	Arable.	538	1·762	Farmsteading.
486	8·241	Arable.	539	·157	Water.
487	·641	Wood.	540	·770	Orchard.
488	5·818	Arable.	541	2·663	Wood.
489	1·448	Wood.	542	6·891	Arable.
490	4·107	Arable, &c.	543	1·599	Orchard.
491	14·651	Road.	544	·554	Road.
492	5·607	Arable.	545	·529	Wood.
493	4·800	Arable.	546	6·517	Wood.
494	1·663	Pasture.	547	·380	House, garden, &c.
495	·298	Rough pasture.	548	6·747	Arable.
496	3·146	Wood.	549	10·961	Arable.
497	10·341	Arable.	550	9·018	Arable.
498	·419	House, garden, &c.	551	1·569	Arable.
499	5·349	Arable.	552	1·073	Arable, &c.
500	5·735	Arable, &c.	553	5·672	Arable.
501	5·453	Arable, &c.	554	6·561	Arable.
502	10·034	Arable, &c.	555	2·507	Arable.
503	9·340	Arable, &c.	556	4·090	Arable, &c.
504	6·007	Arable, &c.	557	5·557	Arable.
505	2·172	Wood.	558	9·155	Arable.
506	8·705	Arable.	559	5·401	Pasture.
507	2·046	Wood.	560	1·503	Wood.
508	14·395	Pasture, trees, &c.	561	14·592	Arable.
509	14·253	Pasture.	562	1·518	Pasture, &c.
510	·120	Sheds and yard.	563	1·084	Farmsteading.
511	9·081	Arable, &c.	564	3·887	Pasture.
512	2·875	Arable.	565	4·638	Pasture, &c.
513	6·140	Arable.	566	7·170	Wood.
514	4·366	Pasture.	567	16·914	Arable, &c.
515	1·783	Orchard.	568	2·765	Arable.
516	·251	Farmsteading.	568a	·830	Wood.
517	·830	Road.	569	31·591	Arable.
518	·344	Sheds and yards.	570	·152	Farmsteading.
519	3·179	Arable.	571	2·032	Pasture and trees.
520	9·198	Arable.	572	3·004	Wood.
521	5·506	Arable.	573	3·004	Arable.
522	4·486	Arable.	574	3·915	Wood.
523	4·276	Arable.	575	5·054	Arable, &c.
524	31·255	Arable and trees.	576	2·941	Arable.
525	·119	Water.	577	·923	Houses and garden.
526	4·536	Pasture.	578	3·833	Pasture, &c.
527	·713	Farmsteading.	579	4·013	Arable, &c.
529	10·109	Arable, &c.	580	9·655	Arable.
530	5·420	Arable.	581	8·502	Arable.
531	1·602	Wood.	582	4·277	Arable.
532	11·521	Arable.	582a	·211	Orchard.
533	·762	Wood.	583	1·461	Wood.
534	7·856	Pasture.	584	2·884	Wood.
535	3·829	Arable.	585	4·083	Arable.
536	8·998	Arable.	586	1·970	Arable.
537	4·412	Arable.	587	6·262	Arable.

No. on Plan.	Area in Acres.	Remarks.	No. on Plan.	Area in Acres.	Remarks.
588	·926	Pasture.	638	2·758	Pasture.
589	1·164	Pasture.	639	·439	Pasture.
590	1·691	Pasture, &c.	640	1·000	Houses, gardens, &c.
591	9·353	Arable, &c.	641	5·471	Arable, &c.
592	7·697	Arable, &c.	642	1·272	Wood.
593	2·080	Wood.	643	5·679	Arable.
594	7·179	Arable, &c.	644	6·113	Arable.
595	2·944	Arable.	645	·554	House and orchard.
596	·675	Houses and gardens.	646	6·234	Pasture.
597	·608	Road.	647	4·641	Arable.
598	4·997	Arable.	648	1·564	Wood.
599	6·171	Arable.	649	5·722	Pasture, &c.
600	·791	Rough pasture.	650	3·916	Pasture, &c.
601	·816	Farmsteading.	651	3·925	Pasture, &c.
602	5·421	Pasture.	652	1·568	Wood.
603	3·195	Pasture.	653	10·502	Arable.
604	4·225	Pasture.	654	·951	Arable.
605	2·054	Wood.	655	2·163	Wood.
606	2·702	Arable.	656	9·281	Arable, &c.
607	2·814	Pasture.	657	1·917	Wood.
608	2·725	Wood.	658	7·402	Arable.
609	5·565	Arable, &c.	659	·137	House and garden.
610	1·212	Wood.	660	·187	Wood.
611	1·063	Wood.	661	2·498	Road.
612	3·972	Arable.	662	·450	Wood.
613	1·478	Wood.	663	8·733	Arable.
614	·393	Wood.	664	1·449	Pasture, &c.
615	9·027	Arable.	665	1·253	Pasture.
616	·238	Rough pasture, sheds, and yard.	666	5·887	Arable.
			667	7·998	Arable.
617	5·179	Arable.	668	8·607	Arable.
618	·504	Wood.	669	5·097	Arable.
619	1·567	Pasture.	670	5·932	Pasture.
620	·915	Pasture.	671	5·925	Arable.
621	·901	Rough pasture and trees.	672	1·200	Wood.
			673	·224	Houses, shed, and yards.
622	·778	Pasture and trees.			
623	1·130	Wood.	674	7·269	Arable.
624	1·036	Wood.	675	4·917	Arable.
625	4·186	Arable, &c.	676	·236	Water.
626	11·109	Arable, &c.	677	3·504	Arable, &c.
627	2·413	Wood.	678	·438	House and garden.
628	6·001	Arable.	679	9·008	Arable.
629	2·604	Pasture, &c.	680	·690	Wood.
630	2·113	Pasture, &c.	681	8·912	Arable, &c.
631	2·563	Pasture, &c.	682	1·414	Pasture, &c.
632	·174	Arable.	683	6·632	Arable.
633	2·355	Wood.	684	1·395	Marsh, &c.
634	3·062	Pasture, &c.	685	·484	Marsh, &c.
635	8·492	Arable, &c.	686	6·832	Arable, &c.
636	3·380	Wood.	687	5·235	Pasture.
637	3·9 0	Pasture and trees.	688	4·777	Arable, &c.

No. on Plan.	Area in Acres.	Remarks.	No. on Plan.	Area in Acres.	Remarks.
689	8·241	Arable.	740	8·676	Pasture, &c.
690	3·795	Pasture, &c.	741	3·408	Wood.
691	2·067	Pasture.	742	11·382	Arable.
692	6·537	Arable, &c.	743	·526	Wood.
693	4·333	Arable, &c.	744	2·072	Pasture, trees, &c.
694	12·464	Arable, &c.	745	·596	Farmsteading.
695	·112	Water.	746	7·337	Arable.
696	5·444	Arable.	747	11·043	Arable.
697	2·536	Pasture.	748	3·995	Wood.
698	2·242	Pasture.	749	·675	Water.
699	16·886	Arable.	750	9·989	Pasture.
700	12·080	Arable, &c.	751	19·419	Pasture, &c.
701	·357	Orchard.	752	·271	Houses and yards.
702	·212	Sheds and yards.	753	8·498	Pasture.
703	·975	Stackyard, &c.	754	·485	Houses and gardens.
704	22·915	Arable, &c.	755	6·593	Arable, &c.
705	3·006	Wood.	756	1·705	Wood.
706	2·614	Road.	757	3·397	Arable.
707	3·628	Wood.	758	2·794	Wood.
708	16·034	Arable.	759	7·437	Arable, &c.
709	47·650	Arable.	760	5·907	Arable, &c.
710	14·835	Arable, &c.	761	9·977	Arable, &c.
711	5·414	Arable.	762	8·622	Arable.
712	·262	House, garden, &c.	763	·446	Houses, yards, &c.
713	8·379	Arable, &c.	764	·099	Water.
714	4·084	Arable.	765	7·470	Arable, &c.
715	·556	Road.	766	·202	Houses, garden, &c.
716	10·491	Arable.	767	·302	Wood.
717	·693	Wood.	768	21·328	Arable, trees, &c.
718	10·289	Arable.	769	·539	Orchard.
719	3·038	Arable.	770	5·579	Pasture and trees.
720	·579	Road.	771	·450	Houses and gardens.
721	·367	Pasture.	772	·657	Orchard.
722	·687	Orchard.	773	·509	Pasture.
723	4·001	Pasture.	774	1·260	Pasture.
724	·719	Marsh, &c.	775	1·320	Farmsteading.
725	·804	Houses and yards.	776	3·228	Pasture, &c.
726	1·147	Rough pasture, &c.	777	·090	Water.
727	1·321	Houses, gardens, orchard, &c.	778	2·451	Pasture.
			779	4·846	Pasture, &c.
728	4·897	Arable.	780	3·419	Arable.
729	·959	Pasture, &c.	781	7·280	Arable.
730	2·005	Pasture, &c.	782	·150	Sheds and yards.
731	1·035	Water.	783	5·364	Pasture.
732	5·977	Arable, &c.	784	4·752	Arable.
733	·867	Wood.	785	8·188	Arable.
734	5·188	Arable.	786	8·243	Arable.
735	1·239	Road.	787	2·252	Wood.
736	9·685	Arable.	788	1·361	Pasture.
737	12·596	Arable.	789	·297	Houses and garden.
738	1·037	Wood.	790	3·013	Pasture.
739	11·003	Arable, &c.	791	2·025	Arable.

No. on Plan.	Area in Acres.	Remarks.	No. on Plan.	Area in Acres.	Remarks.
792	·476	Orchard.	840	·867	Road.
793	1·977	Houses, gardens, &c.	841	17·476	Pasture.
794	·071	Houses and garden.	842	·603	Wood.
795	1·238	Pasture.	843	·170	Water.
796	3·751	Arable.	844	1·001	Wood.
797	5·063	Arable.	845	3·786	Road.
798	1·261	House, garden, orchard, &c.	846	3·596	Wood.
			847	11·396	Pasture.
799	7·556	Arable, &c.	848	10·833	Ornamental pasture.
800	3·163	Arable, &c.	849	7·119	Arable, &c.
801	·140	Sheds and yards.	850	3·988	Arable.
802	5·793	Arable, &c.	851	8·342	Arable, &c.
803	1·101	Wood.	852	·347	Wood.
804	6·256	Arable.	853	4·169	Wood.
805	1·920	Wood.	854	2·264	Wood, house, &c.
806	13·056	Road.	855	2·202	Water.
807	8·749	Arable.	856	43·947	Pasture.
808	·387	Wood.	857	1·678	Road.
809	11·850	Arable, &c.	858	·598	Wood.
810	10·265	Arable.	859	·349	Wood.
811	8·302	Arable.	860	·468	Water.
812	·866	Farmsteading.	861	24·807	Pasture.
813	6·051	Arable.	862	1·698	Houses, yards, &c.
814	1·370	Arable.	863	7·431	Wood, &c.
815	6·614	Arable.	864	4·194	Gardens, &c.
816	7·038	Arable.	865	17·179	Pasture.
817	7·118	Arable.	866	1·469	Wood.
818	3·584	Pasture.	867	·131	Wood.
819	2·276	Pasture.	868	9·641	Arable.
820	·908	Pasture.	869	8·355	Arable.
821	·383	Houses, garden, &c.	870	8·816	Pasture.
822	·439	Pasture and shed.	871	15·481	Arable.
823	1·255	Houses, garden, and ornamental ground.	872	7·951	Pasture, &c.
			873	·118	Houses and garden.
824	·577	Houses and gardens.	874	1·026	Church and graveyard.
825	·611	Pasture and shed.			
826	·116	Water.	875	·283	Houses and garden.
827	1·279	Orchard.	876	·504	Pasture.
828	·586	Houses, gardens, &c.	877	1·669	Road.
829	1·210	Houses, gardens, &c.	878	7·399	Pasture.
830	2·722	Pasture.	879	1·165	Houses, gardens, &c.
831	·521	Pasture.	880	·469	Houses, garden, &c.
832	·381	Houses and gardens.	881	7·955	Arable.
833	·467	Orchard.	882	6·758	Pasture.
834	2·293	Houses, gardens, pasture, &c.	883	12 916	Arable.
			884	10·183	Arable.
835	·234	Water.	885	3·570	Arable.
836	2·031	Farmsteading.	886	2·321	Pasture.
837	1·946	Stackyard, shed, &c.	887	3·420	Arable.
838	·908	Houses, ornamental ground, &c.	888	3·491	Pasture.
			889	·857	Farmsteading.
839	5·810	Arable.	890	1·198	Road.

No. on Plan.	Area in Acres.	Remarks.	No. on Plan.	Area in Acres.	Remarks.
891	1·821	Pasture.	942	14·781	Arable, &c.
892	2·369	Arable.	943	5·992	Pasture.
893	10·194	Arable.	944	7·060	Pasture.
894	2·507	Farmsteading.	945	1·705	Pasture.
895	1·801	Pasture, house, &c.	946	2·133	Pasture, &c.
895a	·156	House, garden, &c.	947	4·160	Pasture.
896	·241	Water.	948	6·300	Arable.
897	·139	Water.	949	2·181	Pasture.
898	5·811	Arable.	950	·953	Water.
899	12·810	Arable.	951	3·027	Pasture.
900	4·232	Arable.	952	·303	Pasture and sheds.
901	·982	Pasture, &c.	953	·207	Pasture.
902	·473	House, garden, &c.	954	·426	Water.
903	5·539	Pasture, trees, &c.	955	·040	House, &c.
904	·218	House and garden.	956	1·431	Marsh, &c.
905	9·997	Arable.	957	4·778	Arable.
906	4·027	Pasture.	958	3·829	Pasture.
907	·276	Wood.	959	1·378	Road.
908	·347	Wood.	960	·463	Rough pasture.
909	18·929	Arable.	961	·211	Houses and garden.
910	1·600	Wood.	962	·229	Arable.
911	17·010	Arable, &c.	963	1·689	Arable.
912	14·234	Pasture.	964	·247	Arable.
913	·273	Wood.	965	3·140	Arable.
914	·736	Water.	966	·880	Arable.
915	·411	House and wood.	967	·554	Arable.
916	·323	Wood.	968	13·780	Pasture.
917	33·644	Pasture.	969	1·445	Pasture.
918	15·668	Arable.	970	1·477	Water.
919	·515	Marsh.	971	·118	Wood.
920	6·993	Arable.	972	1·087	Road.
921	1·847	Rough pasture.	973	11·360	Arable.
922	13·818	Water.	974	13·837	Pasture.
923	7·795	Arable.	975	8·685	Houses, yards, gardens, &c.
924	21·700	Arable.			
925	5·296	Pasture, &c.	976	17·182	Arable.
926	8·038	Arable.	977	·770	Wood.
927	·126	House and garden.	978	11·741	Arable.
928	1·254	Pasture, &c.	979	·748	Road.
929	·365	Water.	980	12·960	Pasture.
930	·596	Farmsteading.	981	2·804	Pasture.
931	4·512	Pasture, &c.	981a	·179	Water.
932	13·993	Arable.	982	11·400	Rough pasture.
933	8·822	Arable.	983	3·255	Pasture.
934	·220	Wood.	984	1·156	Wood.
935	8·226	Road.	985	13·081	Pasture.
936	6·488	Arable.	986	·253	Wood.
937	9·221	Arable, &c.	987	·060	Pasture.
938	2·592	Pasture, &c.	988	·454	Pasture.
939	·850	Water.	989	·019	Pasture.
940	·236	Houses and yards.	990	1·631	Pasture.
941	2·711	Pasture.	991	·181	House and garden.

No. on Plan.	Area in Acres.	Remarks.
992	2·189	Pasture.
993	1·419	Pasture, &c.
994	8·211	Arable, &c.
995	9·172	Arable.
996	6·706	Pasture.
997	1·489	Houses, yards, gardens, &c.
998	·696	Pasture, &c.
999	9·512	Pasture, &c.
1000	10·421	Arable.
1001	·293	Old orchard.
1002	·156	Sheds and yards.
1003	·624	Wood.
1004	4·033	Arable.
1005	6·910	Arable.
1006	3·915	Road.
1007	6·859	Arable.
1008	10·628	Arable.
1009	11·175	Arable.
1009a	3·607	Pasture, &c.
1010	9·025	Arable.
1011	·964	Pasture, &c.
1012	9·818	Arable.
1013	7·049	Arable.
1014	8·593	Arable, &c.
1015	12·658	Arable.
1016	9·658	Arable.
1017	1·275	Pasture.
1018	·232	Sheds and yards.
1019	4·524	Pasture.
1020	7·788	Arable.
1021	6·116	Arable.
1022	·452	Houses, garden, &c.
1023	2·500	Road.
1024	12·566	Arable, &c.
1025	1·228	Farmsteading.
1025a	2·017	Arable.
1026	11·781	Arable.
1026a	·895	Arable.
1027	8·959	Arable.
1028	6·587	Pasture, &c.
1029	·102	Water.
1030	3·569	Pasture.
1031	·255	House, garden, &c.
1032	8·476	Pasture, &c.
1033	2·254	Pasture.
1034	·317	House, garden, &c.
1035	1·154	Pasture, &c.
1036	6·506	Pasture.
1037	·161	Houses and yards.
1038	4·723	Arable, &c.
1039	6·037	Arable, &c.
1040	8·720	Arable, &c.
1041	12·605	Arable.
1042	4·665	Arable.
1043	4·851	Arable.
1044	1·414	Pasture, &c.
1045	3·594	Pasture, &c.
1046	4·506	Arable.
1047	9·131	Arable, &c.
1048	7·102	Arable, &c.
1049	9·932	Arable.
1050	·132	Water.
1051	2·449	Farmsteading.
1052	·258	Water.
1053	·668	Rough pasture, &c.
1054	9·894	Arable.
1055	8·625	Arable.
1056	4·181	Pasture.
1057	·270	Houses, sheds, &c.
1058	4·642	Arable.
1059	11·940	Arable.
1060	·301	House and garden.
1061	3·718	Arable.
1062	·338	House and gardens.
1063	4·154	Pasture, &c.
1064	·319	House, garden, &c.
1065	8·148	Pasture, &c.
1066	·555	Houses, yards, &c.
1067	9·908	Arable.
1068	9·728	Arable.
1069	1·243	Wood.
1070	·087	Sheds and yard.
1071	5·058	Pasture, &c.
1072	2·864	Pasture, &c.
1073	1·182	Water.
1074	7·135	Arable, &c.
1075	5·388	Arable, &c.
1076	4·295	Arable, &c.
1077	6·801	Arable, &c.
	4959·980	

RECAPITULATION.

Area in Acres.	
4815·206	Land.
35·489	Water.
104·571	Roads.
4·714	Railway.
4959·980	Total area of the Parish of Warnham, in the County of Sussex.

INDEX TO PLACES

IN THE

PARISH OF WARNHAM.

COUNTY OF SUSSEX.

Name of Place.	No. of Sheet. 6-inch scale.	No. of Sheet. 25·344 in. scale.
Andrew's Farm -	XIII.	4
Broadbridge Heath	"	7
Barnfield Copse -	II.	15
Bailinghill Farm -	XIII.	3
Beasley's Copse -	{ II.	15
	{ XIII.	2
Benland Cottages -	II.	15
Benland Wood -	"	"
Betchetts Farm -	"	14
Betchetts Gill -	"	"
Blackfriars Bridge	"	12
Blackmead Copse -	"	"
Blakes Farm -	"	14
Boldings Brook -	XIII.	4
Brookhouse Farm	II.	12
Broom House -	XIII.	7
Brookwood Farm	"	"
Bushcroft Copse -	"	3
Bushcroft Barn -	"	"
Butlers Farm -	II.	14
Byfleets - -	XIII.	3
Chaffields Bridge -	II.	15
Chaffields Farm -	"	"
Chantry Barn -	XIII.	7
Charmans Farm -	II.	14
Chickens Gill -	"	15
Conycroft Wood -	"	14
Cidermill Farm -	"	15
Cornerhouse -	XIII.	8
Cornerhouse -	"	4
Cox Farm - -	II.	16
Cox's Shaw - -	"	"
Cradles Farm -	"	14
Dawes Farm -	"	"
Dawes Gill - -	II.	10
Denne - -	"	"
Denne Bridge -	"	11
Denne Wood -	"	"
Dervalls Gill -	"	10
Dogkennel Cottage	"	3
Dorks Hill - -	XIII.	"
Duck Pond - -	"	"
Dugshill Copse -	II.	11
Durfold Gill -	"	15, 16
Durfold Farm -	"	15
Durfold Hill -	"	16
Ends Place - -	XIII.	3
Farmbrick Copse	"	"
Farthingbridge Farm - -	"	7
Farthing Hill -	"	"
Field Place - -	"	"
Friday Street -	"	3
Fowlers Cottage -	"	"
Furzeland Copse -	II.	14
Furzefield Wood -	XIII.	3
Gas Works - -	"	"
Geerings Farm -	II.	15
Geerings Gill -	"	"
Goosegreen -	XIII.	3
Great Chickens -	II.	15
Great Dorks -	XIII.	4
Haybarn - -	"	"
Hewells Farm -	II.	12
Hewells Gill -	"	"
Hills Farm - -	XIII.	3
Hoopers Barn -	II.	15

Name of Place.	No. of Sheet. 6-inch scale.	No. of Sheet. 25·344 in. scale.
Hoopers Copse -	II.	15
Honeylane Gill -	"	14
Horshamfield Barn	XIII.	3
Joanland Farm -	II.	11
Kiln Copse - -	"	16
Kingsfold - -	"	12
Kingsfold Farm -	"	"
Knob Corner -	XIII.	3
Knob Hill - -	"	"
Limekiln Plat Copse	"	"
Little Chickens -	II.	16
Little Dorks -	XIII.	4
Little London -	II.	16
Little London Hill	"	15, 16
Little Wildgoose -	XIII.	7
London, Brighton, and South Coast Railway (Horsham, Dorking, and Shoreham Line) - -	II.	8, 12, 16
Longfield Copse -	"	15
Maltmayes Farm -	"	"
Marches Farm -	"	11
Mayes Farm -	"	15
Monks Copse -	"	10, 14
Monks Farm -	"	10
Mount Wood -	"	15
National School -	XIII.	3
New Barn - -	"	7
New Barn - -	"	3
Northlands - -	II.	11
North River -	" / XIII.	11, 14, 15 / 2
Outer Skense Row	II.	12, 16
Poors Barn - -	XIII.	2
Pond Hanger -	II.	11
Pound Corner -	"	15
Ridgebrook Cottage	"	12
River Arun - -	"	6, 7
Roberts Barn -	XIII.	7

Name of Place.	No. of Sheet. 6-inch scale.	No. of Sheet. 25·344 in. scale.
Rowhook - -	II.	1, "
Rowhook Gill -	"	"
Rowhook Hill -	" / XIII.	2 / 0
Ruckman's Copse -	II.	14
St. Margaret's Church (Vicarage)	XIII.	3
Sands Farm -	II.	15
Scott's Farm -	"	14
Shiremark Farm -	"	8
Slade Bottom -	"	15
Sladebottom Gill -	"	"
Slaughter Bridge	XIII.	2
Slaughter Bridge	II.	15
Slaughterbridge Gill	"	15, 16
Slaughterbridge House - -	XIII.	2
Slinfold Mill (Flour)	"	"
Stane Street (Roman Road, Site of)	II.	10, 14
Stone Farm -	"	11
Stonefarm Gill -	"	11, 15
Stonepit Copse -	XIII.	2, 3
Street Farm -	"	3
Swan Barn - -	"	"
Tanners - -	II.	15
Tanner's Barn -	"	"
The Copse - -	"	"
The Lake - -	XIII.	3
The Pits - -	"	"
The Vicarage -	"	"
Threestyle Corner	II.	15
Tickfold Farm -	"	12
Tickfold Gill -	"	11, 12
Tilletts Barn -	XIII.	3
Upper Chickens -	II.	16
Upper House -	"	14
Warnham - -	XIII.	3
Warnham Court -	"	"
Warnhamcourt Farm	"	"
Warnham Lodge -	II.	15
Warnham Mead Row	"	16
Warnham Mill (Flour) - -	XIII.	8
Warnham Mill Gate	"	"

Name of Place.	No. of Sheet.		Name of Place.	No. of Sheet.	
	6-inch scale.	25·344 in. scale.		6-inch scale.	25·344 in. scale.
Warnham Place Farm - -	XIII.	4	Whitelands Barn -	II.	11
Wasp Pit - -	"	7	Whitelands Copse	"	"
Weirmead Shaw -	"	2	Woodbarn - -	"	"
West House -	II.	14, 15	Woodbarn Copse	"	"
Weston's Farm -	XIII.	4	Warnham Pond -	XIII.	4, 8

LONDON:
Printed by George E. Eyre and William Spottiswoode,
Printers to the Queen's most Excellent Majesty.
For Her Majesty's Stationery Office.

DEPÔTS FOR THE SALE OF ORDNANCE MAPS, &c.

ENGLAND AND WALES.

1, Saint Martin's Place, Charing Cross—LONDON.

SCOTLAND.

Ordnance Survey Office, Post-office Buildings—EDINBURGH.

IRELAND.

Ordnance Survey Office, Phœnix Park—DUBLIN.

ORDNANCE SURVEY OF ENGLAND.

BOOK OF REFERENCE TO THE PLAN

OF THE

PARISH OF WARTLING

(HUNDRED OF FOXEARLE),

IN THE

COUNTY OF SUSSEX,

CONTAINING 4743·172 ACRES.

MAJOR-GENERAL JOHN CAMERON, C.B., R.E., F.R.S.,
DIRECTOR-GENERAL OF THE ORDNANCE SURVEY.

LONDON:
PRINTED BY GEORGE E. EYRE AND WILLIAM SPOTTISWOODE,
PRINTERS TO THE QUEEN'S MOST EXCELLENT MAJESTY.
FOR HER MAJESTY'S STATIONERY OFFICE.

1875.

Price Two Shillings.

ORDNANCE SURVEY OF ENGLAND.

BOOK OF REFERENCE TO THE PLAN

OF THE

PARISH OF WARTLING

(HUNDRED OF FOXEARLE),

IN THE

COUNTY OF SUSSEX,

CONTAINING 4743·172 ACRES.

MAJOR-GENERAL JOHN CAMERON, C.B., R.E., F.R.S.,
DIRECTOR-GENERAL OF THE ORDNANCE SURVEY.

LONDON:
PRINTED BY GEORGE E. EYRE AND WILLIAM SPOTTISWOODE,
PRINTERS TO THE QUEEN'S MOST EXCELLENT MAJESTY.
FOR HER MAJESTY'S STATIONERY OFFICE.

1875.

Price Two Shillings.

[7142- -50- 11/75]

on the
n inch,
quare of

of each

Book.
are in-

31·4.
et con-
double
to the

miles

Scales

..... W
..... T
..... T

xon

sequent

—

.... C.F.
.... T.C.
... C.W.
.... Def.
.... T.S.

ow the

ORDNANCE SURVEY OF ENGLAND

PARISH OF WARTLING & Do (Det)

Co SUSSEX

INDEX TO THE SHEETS

Published on the Scale of $\frac{1}{2500}$ *or 25·344 Inches to a Mile*

EXPLANATORY REMARKS.

The scale of the Parish Plans is the 1-2500th of the actual length on the ground, and is equal to 25·344 inches to a mile, or 3·157 chains to an inch, which is very approximately equal to one square inch to one acre, the square of 1·0018 inch being equal to one acre.

The length of each sheet is 1½ miles, and the width 1 mile, the area of each sheet is therefore 960 acres.

Each enclosure has a reference number to the area which is given in this Book.

The Braces (ʃ) on the plans are to indicate that the spaces so braced are included under the same reference number.

The Altitudes in feet above the Mean Level of the Sea are written thus—31·4.

The Scale of the Plans of the County is 6 inches to a mile, and each sheet contains the same area as 16 sheets of the Parish Plans. There is therefore a double reference number to each sheet, as VI. 9., the Roman Numerals referring to the County Plans, the Arabic Figures to the Parish Plans.

The dimensions of the sheets on the Six-inch scale being four miles by six miles the area is twenty-four square miles, equal to 15,360 acres.

The following are the characters employed on the Ordnance Plans on the Scales of 1-2500, and 6 inches to a mile :—

County Names	C	Hundreds or Wards	W
Parishes	P	Townships	T
Extra Parochial	E	Division of Townships	T

Antiquities ..... { ROMAN / Druidical or Saxon / Norman or Subsequent

The descriptions of the boundaries are shown by the following initials :—

Centre of Stream	*C.S.*	Centre of Fence	*C.F.*
Centre of Road	*C.R.*	Top of Cop	*T.C.*
Side of Stream or Drain ...	*S.S.* or *S.D.*	Centre of Wall	*C.W.*
Root of Hedge	*R.H.*	Defaced	*Def.*
Face of Wall	*F.W.*	Track of Stream	*T.S.*

Undefined ..... *Und.*

Where a change occurs in the boundaries, the symbol [o—o] is used to show the part at which the change takes place.

The scale of the Parish Plans is the 1-2500th or 25·344 Inches to a Mile

N.B.—To convert Decimal Fractions of an Acre into Roods and Perches, multiply the decimal first by 4 and then by 40, preserving the same number of decimals in the product.

Examples—

	Acres.		Acres.
	633·357		527·013
	4		4
	1·428		·052
	40		40
A. R. P.		A. R. P.	
633 1 17	17·120	527 0 2	2·080

TABLE

FOR CONVERTING DECIMAL PARTS OF AN ACRE INTO ROODS AND PERCHES.

Perch.	0 Rood.	1 Rood.	2 Roods.	3 Roods.	Perch.	0 Rood.	1 Rood.	2 Roods.	3 Roods.
0	·000	·250	·500	·750	21	·131	·381	·631	·881
1	·006	·256	·506	·756	22	·137	·387	·637	·887
2	·012	·262	·512	·762	23	·144	·394	·644	·894
3	·019	·269	·519	·769	24	·150	·400	·650	·900
4	·025	·275	·525	·775	25	·156	·406	·656	·906
5	·031	·281	·531	·781	26	·162	·412	·662	·912
6	·037	·287	·537	·787	27	·169	·419	·669	·919
7	·044	·294	·544	·794	28	·175	·425	·675	·925
8	·050	·300	·550	·800	29	·181	·431	·681	·931
9	·056	·306	·556	·806	30	·187	·437	·687	·937
10	·062	·312	·562	·812	31	·194	·444	·694	·944
11	·069	·319	·569	·819	32	·200	·450	·700	·950
12	·075	·325	·575	·825	33	·209	·456	·706	·956
13	·081	·331	·581	·831	34	·212	·462	·712	·962
14	·087	·337	·587	·837	35	·216	·469	·719	·969
15	·094	·344	·594	·844	36	·225	·475	·725	·975
16	·100	·350	·600	·850	37	·231	·481	·731	·981
17	·106	·356	·606	·856	38	·237	·487	·737	·987
18	·112	·362	·612	·862	39	·244	·494	·744	·994
19	·119	·369	·619	·869	40	·250	·500	·750	1·000
20	·125	·375	·625	·875					

PARISH OF WARTLING,

IN THE

COUNTY OF SUSSEX—(Eastern Division).

HUNDRED OF FOXEARLE.

No. on Plan.	Area in Acres.	Remarks.	No. on Plan.	Area in Acres.	Remarks.
1	·439	Wood, &c.	30	5·481	Hop garden, &c.
2	3·257	Hop garden, &c.	31	·100	Wood, &c.
2a	2·632	Arable, &c.	32	4·247	Arable, &c.
3	2·409	Pasture, &c.	33	1·687	Wood.
4	2·833	Pasture and stream.	34	4·158	Arable.
5	2·010	Pasture and stream.	35	3·430	Hop garden, &c.
6	·823	Wood, &c.	36	2·588	Wood, &c.
7	5·141	Pasture, &c.	37	4·319	Hop garden, &c.
7a	·087	Wood.	37a	2·335	Arable, &c.
8	6·126	Arable, &c.	38	2·777	Pasture, &c.
9	5·102	Arable, &c.	39	3·448	Pasture, &c.
10	·002	Road.	40	2·072	Pasture, &c.
11	·023	Pasture.	41	2·619	Pasture, &c.
12	·015	Road.	42	7·092	Arable, &c.
13	·216	Graveyard.	43	7·653	Wood, &c.
14	·106	Garden.	44	5·925	Pasture, &c.
15	·110	Ponds.	45	5·014	Arable, &c.
16	2·816	Pasture, trees, &c.	46	·208	Ponds.
17	11·097	Arable, &c.	47	6·074	Pasture, &c.
18	·429	Orchard.	48	·257	Pond.
19	3·153	Pasture, &c.	49	16·108	Pasture, &c.
19a	·673	Wood.	50	4·941	Road, &c.
19b	·221	Pond.	51	11·138	Pasture, &c.
20	5·890	Pasture, &c.	52	·241	Wood.
21	·967	Houses, yards, garden, orchard, &c.	53	5·582	Pasture.
			54	4·403	Hop garden, &c.
21a	·103	Pond.	55	1·912	Arable.
22	1·079	Houses, yards, &c.	56	1·514	Wood.
22a	·505	Wood.	57	4·717	Pasture.
22b	·132	Pond.	58	5·120	Pasture, &c.
23	·323	Garden.	59	·476	House, garden, pasture, &c.
24	11·100	Pasture, &c.			
24a	·206	Pond.	60	·299	Houses, yards, &c.
25	4·261	Pasture, &c.	61	7·361	Pasture, &c.
26	8·607	Pasture and trees.	62	3·852	Pasture, &c.
27	10·614	Arable, &c.	63	·425	Wood.
28	4·895	Arable, &c.	64	6·661	Arable, &c.
29	3·007	Pasture, &c.	65	3·897	Arable, &c.
29a	1·502	Arable, &c.	66	1·401	Wood.

No. on Plan.	Area in Acres.	Remarks.	No. on Plan.	Area in Acres.	Remarks.
67	26·378	Wood, &c.	116	6·162	Pasture, &c.
68	6·149	Arable, &c.	117	7·418	Wood, &c.
69	·189	Road.	118	2·664	Pasture, &c.
70	2·721	Arable, &c.	119	3·956	Pasture, &c.
71	6·366	Pasture, &c.	120	14·608	Arable.
72	5·659	Wood, &c.	121	1·608	Pasture, &c.
73	14·976	Arable, &c.	122	5·137	Arable.
74	2·399	Hop garden, &c.	123	4·929	Hop garden.
75	7·703	Wood.	124	1·916	Hop garden, &c.
76	7·350	Pasture.	125	1·548	Pasture, &c.
77	15·485	Arable, &c.	126	·849	Orchard.
78	·935	Wood.	127	·885	Houses, yards, gardens, &c.
79	5·700	Arable, &c.			
80	·137	Pond.	128	12·085	Arable, &c.
81	2·055	Arable.	129	4·520	Pasture, &c.
82	3·962	Arable.	130	3·275	Wood.
83	13·763	Pasture, &c.	131	5·435	Arable, &c.
84	3·460	Pasture, &c.	132	3·291	Pasture, &c.
85	·609	Wood.	133	2·332	Pasture, &c.
86	4·854	Pasture, &c.	134	5·278	Arable.
86a	·286	Brushwood.	135	·684	Road, &c.
87	2·497	Hop garden.	136	8·061	Arable, &c.
88	4·942	Arable, &c.	137	1·570	Arable.
89	·156	Pasture.	138	5·384	Hop garden.
90	1·497	Wood.	139	3·965	Arable, &c.
91	·120	Road, &c.	139a	1·346	Road, &c.
92	12·181	Pasture, &c.	140	3·499	Hop garden, &c.
93	4·493	Pasture, &c.	141	·973	Pasture.
94	2·615	Pasture, &c.	142	4·298	Arable, &c.
95	3·566	Pasture, &c.	143	1·372	Hop garden, &c.
96	·204	House, yards, &c.	144	1·207	Houses, yards, gardens, &c.
97	·509	Orchard.			
98	·223	Pond.	145	4·588	Pasture, &c.
99	·888	Pasture, &c.	146	·095	Houses, gardens, &c.
100	1·110	Houses, yards, garden, &c.	147	·726	Orchard, pasture, and brushwood.
101	4·096	Pasture, &c.	148	·878	Houses, yards, gardens, &c.
102	3·007	Arable, &c.			
103	3·132	Arable, &c.	149	·144	House (part of), ornamental ground, &c.
104	·642	Pasture.			
105	·877	Road.			
106	12·458	Arable, &c.	150	·272	Pasture, &c.
107	1·458	Pasture.	151	1·562	Houses, yards, gardens, &c.
108	1·832	Pasture.			
109	1·058	Pasture.	152	·986	Road.
110	·668	Houses, yards, gardens, &c.	153	36·130	Pasture, trees, &c.
			154	5·551	Arable.
111	1·114	Brushwood.	155	·578	Wood.
112	·235	Brushwood.	156	1·969	Houses, yards, gardens, &c.
113	3·626	Arable.			
114	3·597	Pasture.	157	·130	Pond.
115	3·624	Wood, &c.	158	13·794	Pasture, &c.

No. on Plan.	Area in Acres.	Remarks.	No. on Plan.	Area in Acres.	Remarks.
159	6·346	Arable.	208	74·122	Ornamental ground, &c.
160	4·650	Wood.			
161	2·974	Pasture, &c.	209	·479	Pond.
162	5·357	Arable, &c.	210	·231	Pond.
163	5·029	Arable.	211	34·229	Ornamental ground, &c.
164	4·555	Arable.			
165	6·518	Pasture, &c.	212	5·946	Wood, &c.
166	2·788	Pasture, &c.	213	7·126	Pasture, &c.
167	2·187	Pasture.	214	4·986	Arable, &c.
168	11·312	Arable.	215	·841	Houses, yards, garden, &c.
169	4·200	Arable, &c.			
170	2·061	Pasture, &c.	216	·156	Pond.
171	1·957	Arable, &c.	217	10·385	Pasture, &c.
172	30·498	Wood, &c.	218	3·951	Pasture, &c.
173	6·774	Arable, &c.	219	3·232	Pasture, &c.
174	3·066	Arable, &c.	220	2·222	Pasture, &c.
175	7·158	Pasture, &c.	221	1·752	Pasture, &c.
176	·946	Wood.	222	1·511	Pasture, &c.
177	1·160	Wood.	223	1·449	Pasture, &c.
178	4·651	Road, &c.	223a	·100	Pond.
179	·481	Houses, garden, &c.	224	2·806	Houses, yards, gardens, &c.
180	3·526	Pasture, &c.			
181	2·102	Houses, brickworks, &c.	225	6·195	Houses, yards, gardens, ornamental ground, &c.
182	13·466	Pasture, &c.			
183	6·864	Pasture, &c.	225a	2·022	Wood, &c.
184	1·784	Pasture, &c.	226	5·489	Road, &c.
185	1·849	Pasture, &c.	227	·416	Houses, yards, garden, &c.
186	1·398	Wood.			
187	4·146	Arable, &c.	228	·709	Pasture and trees.
188	1·349	Pasture, &c.	229	2·881	Arable.
189	19·787	Wood, &c.	229a	·504	Houses, yards, gardens, &c.
190	1·673	Pasture, &c.			
191	·209	House, garden, &c.	230	1·254	Arable.
192	·210	House, garden, &c.	231	3·533	Pasture, &c.
193	·144	Pond.	232	2·464	Pasture, trees, &c.
194	22·438	Pasture, &c.	233	4·171	Pasture, &c.
195	11·783	Arable, &c.	234	2·093	Pasture, &c.
196	3·400	Pasture, &c.	235	·150	Road, &c.
197	4·152	Pasture, &c.	236	·584	Wood.
198	1·710	Pasture, &c.	237	4·966	Pasture, &c.
199	3·016	Arable, &c.	238	·453	Wood.
200	3·307	Pasture, &c.	239	·924	Wood, &c.
201	·453	Willow bed, &c.	240	10·504	Pasture, &c.
202	3·217	Pasture, &c.	241	6·297	Arable, &c.
203	2·097	Pasture, &c.	242	10·161	Arable, &c.
204	·605	Orchard and garden.	243	5·413	Pasture, &c.
205	3·179	Pasture.	244	4·608	Pasture, &c.
206	2·068	Houses, yards, garden, ornamental ground, &c.	245	1·087	Hop garden.
			246	·730	Wood.
			247	6·288	Pasture, &c.
207	·120	Pond.	248	4·935	Pasture, &c.

No. on Plan.	Area in Acres.	Remarks.	No. on Plan.	Area in Acres.	Remarks.
249	1·854	Pasture, &c.	297	10·680	Arable, &c.
250	3·240	Pasture, &c.	298	·461	Wood.
251	·975	Rough pasture, &c.	299	·443	Wood.
252	3·975	Pasture, &c.	300	4·844	Pasture.
253	5·323	Pasture, &c.	301	6·321	Pasture, &c.
254	24·367	Ornamental ground, &c.	302	1·309	Ornamental ground, &c.
255	·356	Orchard.	303	·684	Pond.
256	59·957	Ornamental ground, &c.	304	·433	Pond.
			305	·100	Pond.
257	·657	Pond.	306	·172	House, garden, &c.
258	7·924	Arable.	307	8·421	Arable.
259	8·114	Arable, &c.	308	1·121	Pasture, &c.
260	1·024	Arable.	309	·245	Houses, garden, &c.
261	·202	House, garden, &c.	310	·613	Pasture, &c.
262	·125	Pond.	311	·202	Pasture.
263	·318	Houses, yards, &c.	311a	·701	Road.
264	4·588	Pasture, &c.	312	·200	Houses, garden, &c.
265	·080	Garden.	313	·258	Houses, gardens, &c.
266	·554	Houses, yards, pasture, &c.	314	2·392	Pasture, &c.
			314a	·916	Pasture, &c.
267	6·675	Pasture, &c.	315	1·592	Pasture.
268	6·258	Arable, &c.	316	1·366	Pasture, &c.
269	6·635	Pasture, &c.	317	1·732	Pasture, &c.
270	3·011	Pasture, &c.	318	1·639	Pasture.
271	·347	Garden.	319	2·709	Pasture, &c.
272	2·197	Pasture, &c.	320	·983	Pasture, &c.
273	1·244	Pasture.	321	·556	Pasture, &c.
274	·212	Wood.	322	·301	Pasture.
275	·588	Houses, yards, garden, &c.	323	1·105	Pasture, &c.
			324	·673	Pasture.
276	6·680	Arable.	325	3·076	Pasture, &c.
277	2·198	Arable.	326	·995	Houses, yards, garden, &c.
278	·921	Hop garden.			
279	11·343	Pasture, &c.	327	4·299	Pasture, &c.
280	7·557	Arable, &c.	328	1·506	Pasture.
281	4·077	Pasture, &c.	329	·115	Arable.
282	3·275	Pasture, &c.	330	3·107	Houses, yards, gardens, &c.
283	6·261	Pasture, &c.			
284	3·145	Pasture, &c.	331	2·564	Pasture.
285	5·226	Pasture, &c.	332	3·036	Arable, &c.
286	1·533	Pasture, &c.	333	15·806	Arable.
287	1·635	Pasture.	334	6·605	Pasture, &c.
288	·178	Road.	335	8·382	Pasture, &c.
289	1·377	Pasture, &c.	336	7·431	Pasture, &c.
290	2·176	Pasture.	337	10·166	Arable, &c.
291	2·390	Pasture, &c.	338	5·665	Pasture, &c.
292	4·143	Pasture, &c.	339	8·989	Pasture, &c.
293	1·976	Pasture.	340	24·660	Houses, yard, ornamental ground, &c.
294	4·966	Pasture, &c.			
295	2·364	Road, &c.			
296	7·814	Hop garden, &c.	341	19·455	Arable, &c.

No. on Plan.	Area in Acres.	Remarks.	No. on Plan.	Area in Acres.	Remarks.
342	13·452	Pasture, &c.	392	·171	Wood.
343	1·678	Pasture.	393	·195	Pond.
344	1·000	Pasture, &c.	394	89·305	Wood, &c.
345	4·227	Arable, &c.	395	1·204	Road, &c.
346	6·915	Pasture, &c.	396	1·729	Houses, yards, garden, &c.
347	·495	Houses, yard, garden, &c.	397	·301	House, garden, &c.
348	2·109	Pasture, &c.	398	1·628	Pasture.
349	3·079	Pasture, &c.	399	10·776	Pasture, &c.
350	6·221	Arable.	400	9·891	Arable, &c.
351	2·697	Pasture, &c.	401	·299	Pasture.
352	2·147	Wood.	402	·409	House, garden, &c.
353	·950	Wood.	403	·452	Orchard.
354	11·708	Arable, &c.	404	·607	House, yards, gardens, &c.
355	2·477	Road, &c.			
356	6·960	Arable.	405	·238	Houses and yards.
357	1·538	Wood, &c.	406	1·640	Pasture.
358	1·130	Pasture.	407	3·886	Pasture, &c.
359	1·160	Pasture, &c.	408	·961	Pasture, &c.
360	·821	Pasture.	409	6·638	Arable.
361	3·615	Pasture.	410	7·511	Pasture, &c.
362	2·927	Pasture, &c.	411	6·304	Pasture, &c.
363	·899	Orchard.	412	3·394	Hop garden.
364	6·223	Hop garden, &c.	413	·200	Garden.
365	8·054	Pasture, &c.	414	6·435	Arable.
366	·118	Pond.	415	11·256	Pasture, &c.
367	13·252	Arable, &c.	416	14·168	Arable, &c.
368	5·398	Arable, &c.	417	5·033	Arable.
369	3·301	Road, &c.	418	2·658	Hop garden.
370	·478	Houses and yards.	419	2·387	Pasture.
371	9·323	Pasture, &c.	419a	·112	House, yard, &c.
372	10·805	Arable.	420	5·981	Pasture, &c.
373	3·076	Pasture, &c.	421	·192	House, yards, &c.
374	·500	House, garden, &c.	422	1·518	Pasture, &c.
375	6·563	Arable, &c.	423	9·621	Pasture, &c.
376	10·231	Arable.	424	6·006	Pasture, &c.
377	3·956	Arable.	425	24·560	Arable, &c.
378	1·973	Hop garden.	426	5·762	Arable.
379	2·039	Wood, &c.	427	8·315	Arable.
380	·358	Pond.	428	6·550	Arable, &c.
381	1·894	Hop garden, &c.	429	17·195	Arable, &c.
382	·511	Wood, &c.	430	3·568	Arable, &c.
383	7·865	Pasture, &c.	431	2·345	Pasture, &c.
383a	·083	Houses, yard, &c.	432	·867	Brushwood, &c.
384	7·672	Arable, &c.	433	3·906	Road.
385	8·554	Arable, &c.	434	5·255	Pasture, &c.
386	1·557	Pasture, &c.	435	9·816	Pasture, &c.
387	17·000	Arable, &c.	436	1·495	Pasture.
388	15·539	Pasture, &c.	437	7·857	Pasture, &c.
389	·494	Wood.	438	3·771	Pasture, &c.
390	11·351	Arable.	439	3·542	Pasture, &c.
391	25·694	Arable, &c.	440	4·489	Pasture, &c.

No. on Plan.	Area in Acres.	Remarks.	No. on Plan.	Area in Acres.	Remarks.
441	11·649	Pasture, &c.	490	·657	Pasture.
442	1·456	Arable, &c.	491	1·387	Pasture, &c.
443	7·651	Road, &c.	492	3·787	Pasture, &c.
444	·457	Houses, yards, gardens, &c.	493	·986	Pasture, &c.
			494	3·034	Pasture, &c.
445	2·802	Pasture, &c.	495	3·878	Pasture.
446	2·861	Arable.	496	11·274	Pasture, &c.
447	2·199	Hop garden.	497	12·092	Pasture, &c.
448	4·468	Pasture, &c.	498	10·016	Pasture, &c.
449	·578	Arable, &c.	499	9·761	Pasture, &c.
450	·684	Houses, yards, gardens, &c.	500	6·137	Pasture, &c.
			501	13·526	Pasture, &c.
451	2·065	Pasture, &c.	502	7·431	Pasture, &c.
452	4·174	Pasture.	503	10·539	Pasture, &c.
453	7·700	Pasture.	504	10·471	Pasture, &c.
454	8·573	Arable, &c.	505	12·041	Pasture, &c.
455	1·996	Pasture, &c.	506	9·512	Pasture, &c.
456	5·081	Arable, &c.	507	8·766	Pasture, &c.
457	4·853	Arable.	508	4·198	Pasture, &c.
458	5·419	Road, &c.	509	2·446	Arable.
459	14·158	Pasture, &c.	510	2·946	Hop garden.
460	·403	Houses, yards, &c.	511	5·687	Pasture, &c.
461	10·001	Arable.	512	6·095	Arable.
462	2·513	Arable.	513	5·033	Pasture, &c.
463	2·464	Pasture.	514	30·134	Arable, &c.
464	2·106	Pasture &c.	515	3·814	Pasture, &c.
465	8·144	Pasture, &c.	516	7·257	Pasture, &c.
466	9·598	Pasture, &c.	517	1·428	Stream.
467	5·710	Pasture.	518	4·906	Pasture, &c.
468	·938	Hop garden.	519	8·117	Arable.
469	9·403	Arable.	520	1·146	Houses, yards, garden, &c.
470	27·254	Arable, &c.			
471	5·749	Pasture, &c.	521	·676	Houses, yards, garden, &c.
472	14·027	Arable, &c.			
473	·381	Swamp.	522	5·858	Arable.
474	8·809	Pasture.	523	·189	Pond.
475	9·037	Pasture, &c.	524	3·558	Pasture, &c.
476	1·812	Stream.	525	5·098	Arable.
477	11·317	Pasture.	526	6·639	Pasture, &c.
478	·342	Swamp.	527	·865	Hop garden.
479	8·074	Pasture.	528	2·752	Arable.
480	9·964	Pasture, &c.	529	1·255	Pasture, &c.
481	6·837	Pasture, &c.	530	·695	Houses, yards, garden, &c.
482	1·652	Pasture, &c.			
483	5·210	Pasture, &c.	531	2·175	Pasture.
484	4·739	Pasture, &c.	532	4·462	Pasture, &c.
485	5·539	Pasture, &c.	533	·635	Brushwood, &c.
486	2·207	Pasture, &c.	534	14·148	Arable.
487	3·891	Pasture, &c.	535	3·067	Arable.
488	2·088	Pasture, &c.	536	6·647	Arable, &c.
489	1·666	Pasture, &c.	536a	1·969	Arable.

No. on Plan.	Area in Acres.	Remarks.	No. on Plan.	Area in Acres.	Remarks.
537	8·487	Pasture, &c.	582	2·656	Pasture, &c.
538	3·258	Houses, yards, gardens, &c.	583	1·165	Pasture, &c.
			584	·665	Pasture.
539	1·241	House, yards, gardens, &c.	585	·699	Houses, garden, &c.
			586	2·167	Pasture, &c.
540	1·514	Arable.	587	10·170	Pasture, &c.
541	·857	Houses, yards, gardens, &c.	588	11·816	Pasture, &c.
			589	·093	Pond.
542	1·918	Pasture, &c.	590	22·345	Pasture, &c.
543	2·856	Arable, &c.	591	·719	Houses, yards, &c.
544	·620	Hop garden.	592	22·167	Arable, &c.
545	3·707	Arable.	593	14·021	Pasture, &c.
546	1·005	Pasture, &c.	594	3·711	Pasture, &c.
547	2·424	Pasture, &c.	595	·370	Wood.
548	3·041	Pasture, &c.	596	4·615	Pasture, &c.
549	8·125	Arable.	597	4·455	Pasture.
550	7·419	Pasture, &c.	598	8·882	Pasture, &c.
551	8·726	Pasture, &c.	599	8·551	Pasture, &c.
552	11·686	Pasture, &c.	600	6·120	Pasture, &c.
553	1·424	Pasture.	601	·935	Pasture.
554	·369	Garden.	602	·896	Pasture, &c.
555	35·370	Pasture, &c.	603	3·825	Pasture, &c.
556	·986	Road, &c.	604	·428	Pasture, &c.
557	·629	Houses, yard, gardens, &c.	605	·122	House and yards.
			606	3·073	Pasture, &c.
558	·284	House, gardens, &c.	607	1·308	Pasture, &c.
559	4·019	Arable, &c.	608	1·806	Pasture.
560	1·247	Church, graveyard, &c.	609	14·134	Arable, &c.
			610	1·255	Pasture, &c.
561	·260	Houses, yards, gardens, &c.	611	5·227	Pasture, &c.
			612	·504	Road.
562	·289	House, garden, &c.	613	8·762	Pasture, &c.
563	3·510	Houses, yards, gardens, &c.	614	15·698	Arable.
			615	·389	Wood.
564	·270	Pond.	616	5·609	Pasture, &c.
565	10·585	Pasture, &c.	617	·232	Wood.
566	2·260	Pasture, &c.	618	12·934	Pasture.
567	8·092	Arable, &c.	619	9·757	Pasture, &c.
568	11·445	Hop garden.	620	4·156	Pasture, &c.
569	5·909	Pasture, &c.	621	4·090	Pasture, &c.
570	19·868	Arable.	622	8·660	Pasture, &c.
571	2·693	Road, &c.	623	6·153	Pasture, &c.
572	2·534	Pasture, &c.	624	5·501	Pasture, &c.
573	2·558	Wood, &c.	625	12·623	Pasture, &c.
574	6·784	Pasture.	626	2·067	Stream.
575	5·297	Hop garden, &c.	627	6·119	Pasture, &c.
576	5·381	Pasture, &c.	628	13·925	Pasture, &c.
577	9·146	Pasture, &c.	629	8·452	Pasture, &c.
578	7·029	Pasture, &c.	630	8·238	Pasture, &c.
579	8·595	Pasture, &c.	631	4·344	Pasture, &c.
580	5·015	Pasture, &c.	632	12·730	Pasture, &c.
581	5·158	Pasture, &c.	633	16·052	Pasture, &c.

No. on Plan.	Area in Acres.	Remarks.
634	2·647	Pasture.
635	4·973	Pasture, &c.
636	12·165	Pasture, &c.
637	1·125	Pasture.
638	6·486	Pasture, &c.
639	5·936	Pasture, &c.
640	7·104	Pasture, &c.
	3273·873	Area of the numbered part of the Parish (proper).
	13·563	Village of Boreham Street (unnumbered).
	3287·436	Area of the Parish of Wartling (exclusive of the detached portion).

RECAPITULATION.

	3225·116	Land.
	50·834	Roads.
	11·486	Water.
	3287·436	Area of the Parish of Wartling (exclusive of the detached portion).

PARISH OF WARTLING
(DETACHED).

1	3·082	Arable.
2	·315	Wood.
2a	·016	Wood.
3	·711	Arable, &c.
4	15·136	Arable, &c.
5	20·052	Wood, &c.
6	8·303	Pasture.
7	8·724	Pasture, &c.
8	14·072	Pasture, &c.
9	·303	Wood.
10	·072	Wood.
11	9·295	Pasture, wood, &c.
12	15·603	Pasture, &c.
12a	·004	Arable.
13	1·593	Road.
14	7·169	Arable and wood.
15	·230	Wood.
16	4·208	Arable and wood.
17	3·056	Wood, &c.
18	2·096	Pasture, &c.
19	·139	Houses, gardens, &c.
20	·074	Road.
21	·185	Road.
22	2·500	Arable and wood.
23	3·081	Arable, &c.
24	6·266	Arable and wood.
25	3·683	Pasture, wood, &c.
26	5·716	Pasture, &c.
27	7·319	Arable and wood.
28	4·260	Arable and wood.
29	7·149	Arable, wood, &c.
30	2·641	Brushwood.
31	6·621	Arable, wood, &c.
32	1·036	Houses, yards, gardens, furze, &c.
33	8·770	Pasture, wood, &c.
34	7·440	Hop garden, &c.
34a	1·258	Wood.
35	7·071	Arable and wood.
36	·171	Pond.
37	6·193	Arable, &c.
38	6·537	Wood, &c.
39	4·876	Pasture, &c.
40	4·327	Arable, &c.
41	·268	Pond.
42	2·928	Pasture, &c.
43	2·263	Road, &c.
44	·201	Houses, yards, gardens, &c.
45	4·884	Arable, wood, &c.
46	3·996	Wood, &c.
47	7·676	Arable and wood.
48	·508	Wood.
49	3·557	Pasture and wood.
50	3·000	Pasture, wood, and pond.
51	11·389	Pasture, &c.
51a	·100	Pond.
52	·419	Wood.
53	4·033	Pasture, wood, &c.
54	7·276	Pasture, furze, &c.
55	1·852	Arable and wood.
56	·170	Houses, yards, &c.
57	1·560	House, yards, garden, ornamental ground, &c.
58	1·774	Pasture, &c.
59	·147	Pond.

No. on Plan.	Area in Acres.	Remarks.	No. on Plan.	Area in Acres.	Remarks.
60	4·138	Houses, yards, garden, pasture, &c.	106	·318	Houses, yards, &c.
			107	6·447	Pasture, wood, &c.
61	4·021	Hop garden, &c.	108	5·684	Arable, wood, &c.
62	1·189	Arable, &c.	109	2·373	Arable.
63	·377	House, gardens, pasture, &c.	110	11·788	Pasture.
			111	1·627	Pasture.
64	·448	Houses, gardens, pasture, &c.	112	1·463	Pasture.
			113	·447	Houses, yards, gardens, &c.
65	4·014	Arable and wood.			
66	·480	Road, &c.	114	3·164	Pasture.
67	37·563	Wood.	115	·066	Garden and orchard.
68	·709	Pasture.	116	1·559	Pasture, &c.
68a	·162	Yards, sheds, &c.	116a	·307	Pasture, &c.
69	7·198	Pasture, &c.	117	1·959	Pasture, &c.
70	·160	Garden and pasture.	118	12·155	Wood, &c.
71	4·897	Pasture, pond, &c.	119	5·241	Pasture, &c.
72	5·689	Pasture, wood, &c.	120	·281	House, yard, garden, orchard, pasture, &c.
73	7·674	Arable, wood, &c.			
74	·204	Wood.			
75	5·934	Pasture, wood, pond, &c.	121	·215	Wood and pond.
			122	1·255	Houses, yards, garden, waste, &c.
76	·226	House, gardens, &c.			
77	2·358	Pasture, wood, &c.	123	3·847	Pasture, &c.
78	5·159	Pasture, pond, &c.	124	·134	Pond.
79	1·418	Pasture, &c.	125	·280	Ponds.
80	2·911	Arable and wood.	126	·606	Pasture and trees.
81	5·390	Arable and wood.	127	5·764	Arable and wood.
82	·282	Road.	128	5·324	Hop garden.
83	9·065	Pasture, wood, &c.	129	4·676	Arable.
84	9·671	Arable and wood.	130	·343	Pasture.
85	·716	Wood.	131	·288	House, yard, garden, &c.
86	1·469	Wood.			
87	5·206	Pasture, &c.	132	10·325	Arable, &c.
88	12·005	Arable and wood.	133	8·415	Arable.
89	·132	Pond.	134	·398	Pasture, &c.
90	1·774	Arable, &c.	135	4·685	Hop garden.
91	3·237	Road, &c.	136	5·673	Pasture, &c.
92	·384	Houses, yards, gardens, &c.	137	8·543	Arable.
			138	5·209	Arable.
93	3·318	Pasture.	139	47·672	Wood, &c.
94	1·661	Hop garden, &c.	140	5·259	Arable and wood.
95	3·467	Pasture, &c.	141	3·487	Pasture, &c.
96	3·521	Pasture, &c.	142	10·618	Wood, &c.
97	2·220	Arable, yards, &c.	143	1·009	Road.
98	2·967	Pasture, &c.	144	3·739	Arable and wood.
99	2·304	Wood, &c.	145	5·190	Arable.
100	5·542	Arable, &c.	146	4·393	Pasture, &c.
101	5·015	Arable, wood, &c.	147	·444	Houses, yards, garden, &c.
102	4·278	Pasture, &c.			
103	3·820	Arable.	148	·616	Houses, gardens, pasture, &c.
104	4·498	Wood.			
105	·129	Pond.	149	8·507	Arable.

No. on Plan.	Area in Acres.	Remarks.	No. on Plan.	Area in Acres.	Remarks.
150	6·073	Arable, &c.	193	9·208	Arable, &c.
151	5·280	Arable.	194	·266	Pond.
152	9·813	Arable.	195	2·750	Arable, wood, &c.
153	5·129	Arable.	196	7·269	Arable, &c.
154	7·005	Arable, &c.	197	5·264	Pasture.
155	6·306	Arable.	198	·165	Wood and marsh.
156	5·937	Arable.	199	3·116	Pasture.
157	9·891	Wood, &c.	200	5·725	Pasture.
158	4·114	Arable.	201	4·933	Pasture, &c.
159	4·089	Arable.	202	6·075	Pasture, pond, &c.
160	·200	Wood.	203	2·580	Pasture, &c.
161	4·413	Arable.	204	3·221	Rough pasture, furze, &c.
162	5·096	Arable, &c.			
163	3·189	Pasture.	205	3·500	Pasture, &c.
164	1·304	Pasture.	206	7·118	Arable.
165	4·788	Arable and wood.	207	·773	Road, &c.
166	6·017	Arable.	208	·381	Houses, yards, gardens, &c.
167	·318	Pond.			
168	·839	Houses, yards, garden, orchard, pasture, &c.	209	·139	Garden.
			210	19·976	Arable, &c.
			211	1·428	Pasture, &c.
169	·872	Pasture, wood, &c.	212	1·129	Wood and arable.
170	4·202	Arable.	213	3·525	Road.
171	5·753	Road.	214	3·224	Pasture.
171a	·196	Pasture.	214a	·127	Pasture, &c.
172	·898	Pasture, &c.	215	1·398	Arable.
173	1·814	Houses, gardens, ornamental ground, &c.	216	1·770	Pasture.
			217	1·322	Arable.
174	·318	Pond.	217a	·878	Houses, yards, gardens, &c.
175	1·045	Houses, yards, garden, ornamental ground, &c.	218	3·457	Pasture, &c.
			219a	1·916	Houses, yards, gardens, pasture, trees, &c.
176	·107	Pond.			
177	9·777	Arable and wood.			
178	·145	Houses and yards.	219a	·727	Pasture and wood.
179	6·009	Pasture, &c.	220	7·307	Pasture, &c.
180	9·652	Arable and wood.	221	·812	Pasture and furze.
181	6·526	Arable and wood.	222	·908	Wood, &c.
182	1·496	Pasture and wood.	223	2·306	Arable.
183	·707	Wood and pond.	224	2·282	Arable.
184	1·117	Pasture and furze.	225	5·145	Pasture.
185	·477	Houses, yards, gardens, &c.	226	5·068	Pasture, &c.
			227	16·314	Wood, &c.
186	9·916	Arable.	228	1·189	Arable, &c.
187	6·578	Rough pasture, furze, &c.	229	·326	Wood.
			230	3·758	Pasture.
188	·319	Houses, yards, &c.	231	5·237	Pasture, wood, &c.
189	3·604	Rough pasture, wood, &c.	232	6·323	Arable.
			233	3·055	Arable, &c.
190	10·215	Arable.	234	4·239	Arable and wood.
191	3·287	Wood.	235	3·788	Arable.
192	12·122	Arable and wood.	236	11·840	Wood, &c.

No. on Plan.	Area in Acres.	Remarks.	No. on Plan.	Area in Acres.	Remarks.
237	3·655	Pasture, &c.	283	12·450	Wood, &c.
238	3·543	Pasture.	284	11·678	Arable, &c.
238a	·301	Houses, yard, garden, trees, &c.	285	10·140	Arable and wood.
			286	9·441	Pasture, &c.
239	4·010	Pasture, wood, &c.	287	9·167	Wood, &c.
240	6·218	Arable and wood.	288	11·279	Wood, &c.
241	2·092	Hop garden, &c.	289	·391	Wood.
242	5·176	Pasture, house, &c.	290	3·348	Pasture, &c.
242a	·924	Houses, yards, orchard, pasture, &c.	291	1·115	Road, &c.
			292	1·444	Pasture.
243	3·753	Pasture, &c.	293	5·549	Pasture, &c.
244	3·422	Pasture, &c.	294	3·829	Pasture, &c.
245	3·248	Pasture, house, &c.	295	4·043	Pasture, &c.
246	4·065	Wood.	296	·706	Wood.
247	8·100	Arable, &c.	297	·188	Pond.
248	·356	Wood, &c.	298	·090	Pasture.
249	4·628	Pasture, yard, sheds, &c.	299	3·162	Arable and wood.
			300	5·320	Arable, wood, &c.
250	4·075	Arable.	300a	1·267	Hop garden, &c.
251	6·409	Pasture and pond.	301	6·281	Pasture, &c.
252	5·285	Pasture, wood, &c.	302	2·476	Pasture, &c.
253	3·755	Arable.	303	15·892	Arable and wood.
254	4·148	Pasture.	304	4·393	Pasture, &c.
255	·075	Pond.	305	3·568	Pasture, &c.
256	·227	Houses, yards, garden, &c.	306	5·705	Arable, &c.
			307	6·474	Arable, &c.
257	9·729	Arable, &c.	308	1·187	Arable, &c.
258	·300	House, yard, garden, &c.	309	2·221	Hop garden.
			310	3·628	Arable, &c.
259	4·278	Arable.	311	1·664	Road.
260	1·294	Arable, wood, &c.	312	8·452	Arable.
261	3·675	Hop garden.	313	5·409	Arable, wood, &c.
262	·168	Houses, yards, &c.	314	3·270	Arable, &c.
263	4·286	Pasture, &c.	315	5·408	Hop garden, wood, &c.
264	·558	Arable.	316	10·170	Arable.
265	3·040	Arable, &c.	317	3·641	Arable.
266	2·240	Pasture.	318	·222	Houses and yards.
267	1·134	Wood, &c.	319	3·641	Pasture, &c.
268	6·935	Arable, wood, &c.	320	5·068	Arable and wood.
269	4·898	Arable, &c.	321	3·247	Pasture.
270	4·306	Pasture, &c.	322	·287	Wood.
271	·170	Road.	323	5·826	Pasture, &c.
272	2·820	Wood.	324	·560	Pasture.
273	5·081	Pasture, &c.	325	4·467	Pasture.
274	4·004	Road, &c.	326	7·003	Arable, &c.
275	7·072	Arable and wood.	327	4·128	Arable.
276	8·313	Arable and wood.	328	·115	Pond.
277	13·991	Arable and wood.	329	11·280	Arable, &c.
278	1·033	Wood, &c.	330	2·121	Wood.
279	·121	Pond.	331	·071	Houses, yard, garden, &c.
280	12·671	Arable, &c.			
281	2·276	Pasture, yards, &c.		1455·736	
282	1·039	Arable.			

RECAPITULATION.

Area in Acres.	
1426·740	Land.
26·127	Roads.
2·869	Water.
1455·736	Area of the Parish of Wartling (Detached).

RECAPITULATION FOR THE PARISH.

4651·856	Land.
76·961	Roads.
14·355	Water.
4743·172	Total area of the Parish of Wartling, in the County of Sussex.

INDEX TO PLACES

IN THE

PARISH OF WARTLING.

COUNTY OF SUSSEX.

Name of Place.	No. of Sheet. 6-inch scale.	No. of Sheet. 25·344 in. scale.
Beard's Farm -	LVI.	3
Bellhurst - -	"	12
Bemzells Farm -	"	3
Boreham Hill -	"	12
Browning's Farm -	"	8
Boreham Street -	"	12
Boreham - street Farm - -	"	"
Boreham House -	"	"
Brooks Farm - -	LXIX.	4
Chilthurst - -	LVI.	7
Clayhill Cottage -	"	12
Comphurst - -	"	11
Cooper's Farm -	LXIX.	4
Court Lodge Farm	"	"
Cowbeech Hill -	LVI.	6
Cowbeech-hill Farm	"	"
Cowden - -	"	8
Cow Farm - -	"	6
Dorman's Farm -	"	11
Dragon House -	"	12
Fareham Farm -	"	7
Halfway House -	"	16
Henly's Hill -	"	8
Hockham Cottage	"	12
Hockham Farm -	"	"
Hole Farm - -	"	3
Hooe Level - -	"	16
Hogtrough Bridge	"	"
Jest Farm - -	"	12
Kingswell Cottage	LVI.	12
Lawn Cottage -	"	"
Lemon's Farm -	"	3
Lower Gill - -	"	8
Marley House -	"	12
Mersham - -	"	"
Mills's Farm -	"	16
Montague House -	"	12
National School -	"	4
Parkhill Cottage -	"	16
Pevensey Level -	"	14, 15
	LXIX.	3, 4
Posey Green -	LVI.	11
Prinkle Farm -	"	8
Puddledock - -	"	16
Rocklands Farm -	"	"
Richard's Farm -	"	12
Studding's Farm -	"	7
St. Mary Magdalen's Church -	LXIX.	4
Stunts Green -	LVI.	6
The Laurels - -	"	12
Tilley Farm -	"	8
Tong's Fleet -	LXIX.	3
Trulilows - -	LVI.	"

Name of Place.	No. of Sheet.		Name of Place.	No. of Sheet.	
	6-inch scale.	25·344 in. scale.		6-inch scale.	25·344 in. scale.
Vicarage - -	LXIX.	4	Well House - -	LVI.	16
			Wilson's Cross -	"	8
Wartling - -	"	"	Windmill Hill -	"	12
Waterhouse Farm	"	"	Windmill-hill Place	"	"
Waller's Haven -	"	"			

LONDON:
Printed by GEORGE E. EYRE and WILLIAM SPOTTISWOODE,
Printers to the Queen's most Excellent Majesty.
For Her Majesty's Stationery Office.

DEPÔTS FOR THE SALE OF ORDNANCE MAPS, &c.

ENGLAND AND WALES.

1, Saint Martin's Place, Charing Cross—LONDON.

SCOTLAND.

Ordnance Survey Office, Post-office Buildings—EDINBURGH.

IRELAND.

Ordnance Survey Office, Phœnix Park—DUBLIN.

ORDNANCE SURVEY OF ENGLAND.

BOOK OF REFERENCE TO THE PLAN

OF THE

PARISH OF WASHINGTON

(HUNDRED OF STEYNING),

IN THE

COUNTY OF SUSSEX,

CONTAINING 3184·558 ACRES.

MAJOR-GENERAL JOHN CAMERON, C.B., R.E., F.R.S.,
DIRECTOR-GENERAL OF THE ORDNANCE SURVEY.

LONDON:
PRINTED BY GEORGE E. EYRE AND WILLIAM SPOTTISWOODE,
PRINTERS TO THE QUEEN'S MOST EXCELLENT MAJESTY.
FOR HER MAJESTY'S STATIONERY OFFICE.

1876.

Price One Shilling and Sixpence.

ORDNANCE SURVEY OF ENGLAND.

BOOK OF REFERENCE TO THE PLAN

OF THE

PARISH OF WASHINGTON

(HUNDRED OF STEYNING),

IN THE

COUNTY OF SUSSEX,

CONTAINING 3184·558 ACRES.

MAJOR-GENERAL JOHN CAMERON, C.B., R.E., F.R.S.,
DIRECTOR-GENERAL OF THE ORDNANCE SURVEY.

LONDON:
PRINTED BY GEORGE E. EYRE AND WILLIAM SPOTTISWOODE,
PRINTERS TO THE QUEEN'S MOST EXCELLENT MAJESTY.
FOR HER MAJESTY'S STATIONERY OFFICE.

1876.

Price One Shilling and Sixpence.

[7412.—50.—6/76.]

on the
an inch,
quare of

of each

Book,
l are in-

-31·4.
eet con-
a double
g to the

x miles

s Scales

.... W
.... T
.... T

xon

sequent

:—

....C.F.
....T.C.
...C.W.
.....Def.
....T.S.

how the

ORDNANCE SURVEY OF ENGLAND

PARISH OF WASHINGTON

Co SUSSEX

INDEX TO THE SHEETS

Published on the Scale of $\frac{1}{2500}$ *or 25·344 Inches to a Mile*

Scale of this Index One Inch to a Mile.

EXPLANATORY REMARKS.

The scale of the Parish Plans is the 1-2500th of the actual length on the ground, and is equal to 25·344 inches to a mile, or 3·157 chains to an inch, which is very approximately equal to one square inch to one acre, the square of 1·0018 inch being equal to one acre.

The length of each sheet is 1½ miles, and the width 1 mile, the area of each sheet is therefore 960 acres.

Each enclosure has a reference number to the area which is given in this Book.

The Braces (ʃ) on the plans are to indicate that the spaces so braced are included under the same reference number.

The Altitudes in feet above the Mean Level of the Sea are written thus—31·4.

The Scale of the Plans of the County is 6 inches to a mile, and each sheet contains the same area as 16 sheets of the Parish Plans. There is therefore a double reference number to each sheet, as VI. 9., the Roman Numerals referring to the County Plans, the Arabic Figures to the Parish Plans.

The dimensions of the sheets on the Six-inch scale being four miles by six miles the area is twenty-four square miles, equal to 15,360 acres.

The following are the characters employed on the Ordnance Plans on the Scales of 1–2500, and 6 inches to a mile :—

County Names	C	Hundreds or Wards	W
Parishes	P	Townships	T
Extra Parochial	E	Division of Townships	T

Antiquities ..... { ROMAN / Druidical or Saxon / Norman or Subsequent

The descriptions of the boundaries are shown by the following initials :—

Centre of Stream	*C.S.*	Centre of Fence	*C.F.*
Centre of Road	*C.R.*	Top of Cop	*T.C.*
Side of Stream or Drain ...	*S.S.* or *S.D.*	Centre of Wall	*C.W.*
Root of Hedge	*R.H.*	Defaced	*Def.*
Face of Wall	*F.W.*	Track of Stream	*T.S.*

Undefined ..... *Und.*

Where a change occurs in the boundaries, the symbol [o—o] is used to show the part at which the change takes place.

Scale of this Index One Inch to a Mile.

N.B.—To convert Decimal Fractions of an Acre into Roods and Perches, multiply the decimal first by 4 and then by 40, preserving the same number of decimals in the product.

Examples—

			Acres.				Acres.
			633·357				527·013
			4				4
			1·428				·052
			40				40
A.	R.	P.	17·120	A.	R.	P.	2·080
633	1	17		527	0	2	

TABLE

FOR CONVERTING DECIMAL PARTS OF AN ACRE INTO ROODS AND PERCHES.

Perch.	0 Rood.	1 Rood.	2 Roods.	3 Roods.	Perch.	0 Rood.	1 Rood.	2 Roods.	3 Roods.
0	·000	·250	·500	·750	21	·131	·381	·631	·881
1	·006	·256	·506	·756	22	·137	·387	·637	·887
2	·012	·262	·512	·762	23	·144	·394	·644	·894
3	·019	·269	·519	·769	24	·150	·400	·650	·900
4	·025	·275	·525	·775	25	·156	·406	·656	·906
5	·031	·281	·531	·781	26	·162	·412	·662	·912
6	·037	·287	·537	·787	27	·169	·419	·669	·919
7	·044	·294	·544	·794	28	·175	·425	·675	·925
8	·050	·300	·550	·800	29	·181	·431	·681	·931
9	·056	·306	·556	·806	30	·187	·437	·687	·937
10	·062	·312	·562	·812	31	·194	·444	·694	·944
11	·069	·319	·569	·819	32	·200	·450	·700	·950
12	·075	·325	·575	·825	33	·209	·456	·706	·956
13	·081	·331	·581	·831	34	·212	·462	·712	·962
14	·087	·337	·587	·837	35	·216	·469	·719	·969
15	·094	·344	·594	·844	36	·225	·475	·725	·975
16	·100	·350	·600	·850	37	·231	·481	·731	·981
17	·106	·356	·606	·856	38	·237	·487	·737	·987
18	·112	·362	·612	·862	39	·244	·494	·744	·994
19	·119	·369	·619	·869	40	·250	·500	·750	1·000
20	·125	·375	·625	·875					

PARISH OF WASHINGTON,

IN THE

COUNTY OF SUSSEX—(Western Division).

HUNDRED OF STEYNING.

No. on Plan.	Area in Acres.	Remarks.	No. on Plan.	Area in Acres.	Remarks.
1	·579	Pasture, trees, &c.	32	3·726	Arable.
2	·250	Road, &c.	33	·830	Houses, sheds, garden, &c.
3	·347	House and garden.	34	5·902	Arable.
4	·515	Pasture, trees, &c.	35	·303	Road.
5	1·012	House, garden, pasture, sheds, &c.	36	·824	Arable, &c.
6	2·561	Hop garden.	37	23·296	Arable.
7	·536	Pasture and trees.	38	·773	Arable.
8	1·147	Pasture.	39	9·430	Arable.
9	·490	Garden.	40	·546	Houses, gardens, &c.
10	·509	Houses, garden, &c.	41	1·320	Pasture, &c.
11	1·581	Pasture, &c.	42	·297	Houses, garden, &c.
12	1·430	Pasture, &c.	43	2·347	Pasture.
13	13·456	Ornamental pasture and trees.	44	·420	Road.
14	2·605	Pasture.	45	·385	Pasture, shed, &c.
15	1·603	Farmsteading.	46	1·440	Pasture.
16	1·912	Ornamental pasture and trees.	47	1·669	Pasture.
17	3·634	Houses, garden, and ornamental ground.	48	2·370	Pasture.
18	5·468	Arable.	49	·717	Houses, gardens, &c.
19	·377	Wood, &c.	50	1·444	Houses, gardens, &c.
20	2·554	Road, &c.	51	·881	Orchard.
21	9·369	Ornamental pasture, trees, &c.	52	·577	Road, &c.
21a	1·442	Ornamental pasture.	53	·595	Garden, &c.
22	1·081	Pasture.	54	1·271	Pasture, &c.
23	·477	Pasture, sheds, &c.	55	·966	Houses, garden, &c.
24	3·737	Pasture.	56	4·032	Pasture, &c.
25	·274	Houses, shed, and garden.	57	1·006	Orchard, sheds, &c.
26	·856	Pasture and shed.	58	·267	Road (part of).
27	·536	Pasture, &c.	59	·804	Houses, sheds, garden, &c.
28	·946	Pasture, shed, &c.	60	2·285	Pasture.
29	3·330	Arable.	61	2·646	Pasture, &c.
29a	·432	Farmsteading.	62	2·081	Pasture.
30	4·947	Pasture, &c.	63	3·499	Pasture and trees.
31	8·552	Arable, &c.	64	3·693	Pasture and trees.
			65	1·280	Farmsteading.
			66	·161	Pond.
			67	3·524	Pasture, trees, &c.
			68	·173	Road.

No. on Plan.	Area in Acres.	Remarks.	No. on Plan.	Area in Acres.	Remarks.
69	2·211	Pasture and trees.	118	2·046	Pasture.
70	1·729	Wood.	119	6·573	Arable, &c.
71	8·056	Arable, &c.	120	11·763	Wood.
72	8·600	Wood.	121	6·733	Arable, &c.
73	4·516	Wood.	122	6·227	Wood.
74	1·389	Road and rough pasture.	123	2·501	Arable, &c.
			124	1·021	Arable.
75	3·910	Arable, &c.	125	8·684	Arable.
76	·536	Wood.	126	13·920	Arable, &c.
77	4·234	Arable, &c.	127	9·991	Arable.
78	4·968	Arable, &c.	128	3·901	Arable, &c.
79	4·628	Pasture and trees.	129	·995	Rough pasture, &c.
80	6·316	Arable, &c.	130	9·463	Arable, &c.
81	1·791	Pasture.	131	8·896	Arable, &c.
82	2·132	Road, &c.	132	1·057	Pasture, &c.
83	·776	Houses, garden, &c.	133	3·044	Pasture, &c.
84	·651	Pasture.	134	3·093	Pasture and trees.
85	2·733	Pasture, sheds, &c.	135	2·404	Arable.
86	·349	Pasture.	136	·211	Barns, yards, &c.
87	·267	House, shed, garden, &c.	137	5·201	Pasture, &c.
			138	11·634	Arable, &c.
88	6·061	Pasture, &c.	139	9·148	Arable, &c.
89	3·333	Pasture and trees.	140	7·611	Wood.
90	6·484	Arable, trees, &c.	141	·532	Pasture.
91	3·914	Pasture and trees.	142	·890	Pasture.
92	·117	House, garden, &c.	143	·588	Pasture.
93	1·094	Pasture and trees.	144	19·744	Pasture, &c.
94	·199	Garden, &c.	144a	·610	House, garden, &c.
95	·430	Houses, garden, &c.	145	·657	Road, &c.
96	4·472	Pasture and trees.	146	7·275	Houses, nursery, &c.
97	4·898	Pasture, trees, &c.			
98	·178	Sheds, stackyard, &c.	147	3·886	Pasture.
99	4·097	Pasture, &c.	148	2·478	Pasture.
100	·872	Farmsteading.	149	4·003	Nursery.
101	·297	Pond.	150	1·769	Garden.
102	4·356	Arable.	151	·522	Houses, sheds, and garden.
103	·595	Orchard.			
104	4·182	Pasture and trees.	152	10·363	Arable.
105	4·773	Arable, &c.	153	46·805	Wood, &c.
106	4·962	Arable, &c.	154	·262	Barns and yards.
107	1·815	Arable.	155	·840	Road.
108	7·024	Road.	156	35·497	Arable, &c.
109	1·016	Pasture and trees.	157	4·514	Arable.
110	4·520	Arable, &c.	158	·844	Farmsteading, &c.
111	·725	Houses, garden, &c.	159	1·152	Pasture.
112	·401	Pasture.	160	·148	Pasture and pond.
113	·301	Houses, garden, &c.	161	·340	Wood.
114	·444	Pasture, &c.	162	9·118	Pasture and trees.
115	2·193	Arable.	163	·015	Pasture.
116	·341	Houses, gardens, &c.	164	·168	Wood.
117	·975	Houses, sheds, garden, &c.	165	·020	Water, &c.
			166	·288	Wood.

No. on Plan.	Area in Acres.	Remarks.	No. on Plan.	Area in Acres.	Remarks.
167	2·555	Wood, &c.	212	3·996	Rough pasture, trees, and furze.
168	10·973	Pasture, trees, &c.	213	5·691	Arable, &c.
169	·321	Wood.	214	26·695	Arable, &c.
170	1·657	Pasture, &c.	215	9·932	Arable.
171	8·266	Pasture, trees, &c.	216	1·752	Houses, garden, &c.
172	·268	Wood.	217	1·054	Garden, &c.
173	7·783	Pasture and trees.	218	2·710	Rough pasture, &c.
174	6·505	Pasture, trees, &c.	219	4·948	Arable, &c.
175	12·239	Pasture, trees, &c.	220	1·298	Wood, &c.
176	10·710	Pasture, trees, &c.	221	4·501	Pasture, &c.
177	·110	Lodge and garden.	222	4·611	Pasture, &c.
178	·791	Farmsteading, &c.	223	4·958	Pasture, &c.
179	2·719	Road.	224	7·263	Arable, &c.
180	11·279	Arable, &c.	225	·394	Pond.
181	1·000	Road, house, &c.	226	10·301	Brickyards, &c.
182	·118	Barns and yard.	227	2·015	Garden.
183	29·198	Arable, &c.	228	·842	Pasture.
184	18·453	Arable.	229	4·594	Pasture.
185	2·619	Wood.	230	7·038	Pasture and trees.
186	6·466	Furze, rough pasture, &c.	231	·802	House, garden, pasture, &c.
187	6·408	Wood.	232	1·715	Pasture, &c.
188	1·146	Houses, gardens, &c.	233	1·822	Pasture, &c.
189	·985	Houses, gardens, &c.	234	·917	Pasture.
190	·335	Pasture.	235	4·374	Arable, &c.
191	1·149	Pasture.	236	·204	Houses, yards, &c.
192	1·327	Pasture.	237	·818	Pasture.
193	·712	Pasture.	238	·539	House, sheds, garden, pasture, &c.
194	·464	House, shed, garden, &c.	239	·698	Houses, gardens, &c.
195	17·408	Wood, &c.	240	1·348	Pasture, &c.
196	2·170	Road.	241	·232	Farmsteading.
197	·660	Houses and garden.	242	1·662	Pasture, &c.
198	21·718	Wood.	243	11·119	Arable.
199	8·481	Rough pasture, &c.	244	6·256	Pasture, &c.
200	·488	Houses, yards, garden, &c.	245	2·155	Furze, garden, sand-pit, &c.
201	6·216	Arable, &c.	246	·221	House and garden.
202	7·417	Arable, &c.	247	·416	Pasture.
203	1·563	Furze.	248	1·493	Wood.
204	3·152	Road.	249	2·335	Pasture, &c.
205	·350	Orchard.	250	5·119	Road, &c.
206	6·657	House, sheds, garden, &c.	251	·673	Houses and garden.
207	8·879	Rough pasture, trees, &c.	252	5·067	Sheds, garden, &c.
208	22·453	House, rough pasture, &c.	253	3·120	Sheds, orchard, &c.
209	3·982	Garden.	254	·332	Wood.
210	4·567	Arable.	255	2·343	Garden.
211	2·563	Furze and rough pasture.	256	·384	Houses, garden, &c.
			257	1·554	Garden.
			258	1·137	Houses, garden, &c.
			259	·868	Garden.

No. on Plan.	Area in Acres.	Remarks.
260	2·112	Houses, sheds, garden, pasture, &c.
261	2·944	Pasture, &c.
262	3·653	Orchard.
263	·561	Orchard.
264	1·755	Houses, sheds, garden, &c.
265	·638	Houses, shed, and garden.
266	·190	House, garden, &c.
267	10·565	Pasture and trees.
268	4·903	Arable.
269	6·957	Arable.
270	15·195	Arable.
271	6·271	Arable, &c.
272	5·032	Arable, &c.
273	12·014	Arable.
274	1·460	Pasture, &c.
275	·794	Garden.
276	·306	Houses, garden, &c.
277	1·031	Garden.
278	6·792	Arable, &c.
279	3·103	Pasture and trees.
280	4·105	Pasture, trees, &c.
281	12·823	Arable, &c.
282	1·302	Wood.
283	10·275	Arable.
284	1·412	Arable.
285	·650	Wood, &c.
286	2·909	Houses, garden, ornamental ground, &c.
287	3·623	Pasture, &c.
288	8·258	Pasture and trees.
289	1·357	Wood.
290	2·765	Pasture and trees.
291	18·190	Rough pasture, furze, &c.
292	2·091	Road.
293	6·969	Rough pasture, furze, &c.
294	·911	Wood and rough pasture.
295	24·496	Arable, &c.
296	·272	Garden, &c.
297	3·089	Pasture, trees, &c.
298	3·477	Pasture, trees, &c.
299	·926	Pasture.
300	5·265	Pasture and trees.
301	2·309	Pasture.
302	3·073	Pasture.
303	·761	Pasture.
304	10·862	Pasture, &c.
305	·492	Pasture.
306	1·588	Pasture.
307	·384	House, garden, &c.
308	4·539	Road.
309	·140	Pond.
310	1·182	Pasture, &c.
311	1·056	Pasture, trees, &c.
312	·480	Houses, sheds, garden, &c.
313	1·286	Pasture.
314	·914	Farmsteading.
315	2·841	Pasture, &c.
316	5·050	Arable, &c.
317	5·903	Arable.
318	1·654	Wood.
319	·781	Wood.
320	12·556	Rough pasture, windmill, &c.
321	2·808	Wood.
322	10·990	Rough pasture, furze, and trees.
323	5·267	Wood.
324	·677	Pasture.
325	·931	House, garden, &c.
326	·488	Wood.
327	·790	Pasture.
328	2·174	Pasture and trees.
329	1·052	Pasture.
330	14·867	Arable.
331	11·428	Arable, &c.
332	15·845	Arable.
333	12·818	Arable.
334	11·532	Arable.
335	7·889	Pasture, trees, &c.
336	4·121	Wood.
337	13·892	Arable, &c.
338	7·374	Pasture, trees, &c.
339	8·608	Pasture, trees, &c.
340	·144	Pond.
341	3·382	Farmsteading, &c.
342	2·070	Pasture and trees.
343	·672	Road, &c.
344	17·797	Arable.
345	14·202	Arable.
346	·492	Arable, &c.
347	5·567	Arable, &c.
348	6·066	Arable.
349	·737	Pasture, &c.
350	9·312	Pasture, &c.
351	·349	Wood, &c.
352	18·246	Arable.
353	13·373	Arable.

No. on Plan.	Area in Acres.	Remarks.	No. on Plan.	Area in Acres.	Remarks.
354	1·958	Pasture.	397	·848	Road.
355	1·043	Pasture and trees.	398	83·084	Arable, &c.
356	·647	Farmsteading.	399	2·647	Pasture, &c.
357	5·179	Arable, &c.	400	·316	Road.
358	4·402	Arable and trees.	401	6·213	Houses, sheds, garden, &c.
359	10·623	Arable, &c.			
360	·169	Pond.	402	2·903	Wood, &c.
361	4·911	Pasture, &c.	403	1·542	Wood, rough pasture, &c.
362	1·243	Pasture.			
363	·187	Pond.	404	9·092	Arable.
364	2·666	Pasture, &c.	405	3·215	Rough pasture.
365	7·226	Pasture, trees, &c.	406	5·415	Arable, &c.
366	5·482	Arable, &c.	407	1·072	Wood, &c.
367	5·348	Pasture, &c.	408	·301	Road.
368	8·472	Pasture and trees.	409	6·801	Arable.
369	21·885	Arable, &c.	410	·274	Wood.
370	21·346	Arable, &c.	411	21·741	Pasture, trees, &c.
371	5·490	Wood.	412	·095	Lodge and garden.
372	5·813	Arable.	413	112·364	Arable, &c.
373	3·765	Pasture, barn, & yards.	414	1·364	Pasture, &c.
374	9·596	Arable, &c.	415	·378	Houses, yards, and garden.
375	5·156	Rough pasture.			
376	175·267	Rough pasture, wood, &c.	416	·564	Road.
			417	5·686	Arable.
377	18·205	Wood.	418	33·655	Arable, &c.
378	11·936	Arable, &c.	419	1·606	Rough pasture.
379	5·177	Wood.	420	5·498	Wood.
380	·338	Houses, yards, and garden.	421	2·888	Pasture, &c.
			422	3·101	Pasture.
381	2·839	Houses, sheds, garden, and ornamental ground.	423	2·917	Pasture.
			424	·434	Garden.
			425	1·047	Pasture.
382	·723	House, orchard, yard, and wood.	426	2·790	Pasture.
			427	2·197	Pasture, sheds, yard, &c.
383	·240	Wood.			
384	2·240	Road.	428	2·797	Pasture, &c.
385	1·027	Wood, &c.	429	3·772	Houses, sheds, gardens, &c.
386	·554	Orchard.			
387	22·546	Ornamental pasture, trees, &c.	430	1·727	Houses, sheds, yards, gardens, &c.
388	·991	Wood.	431	1·140	Pasture.
389	10·467	Ornamental pasture, trees, &c.	432	2·339	Pasture.
			433	3·496	Pasture.
390	9·837	Pasture and trees.	434	·190	House, sheds, and garden.
391	3·122	Pasture and trees.			
392	1·996	Houses, sheds, garden, &c.	435	3·752	Pasture and trees.
			436	·872	Houses, yards, garden, &c.
393	1·561	Houses, garden, and ornamental ground.	437	1·663	Pasture, &c.
394	·478	Church & graveyard.	438	1·305	Pasture.
395	·228	Road.	439	·438	Pasture, &c.
396	1·808	Farmsteading, &c.	440	·560	Houses, gardens, &c.

No. on Plan.	Area in Acres.	Remarks.
441	·832	Houses, gardens, &c.
442	·663	Pasture.
443	3·109	Pasture and trees.
444	·808	Road.
445	·192	Pasture, shed, &c.
446	·235	Houses, sheds, garden, &c.
447	·997	Timber yard and sheds.
448	4·265	Pasture.
449	1·554	Pasture, &c.
450	2·313	Pasture.
451	3·617	Pasture and trees.
452	2·251	Pasture.
453	1·328	Pasture, &c.
454	9·814	Pasture.
455	5·856	Pasture, &c.
456	3·502	Pasture, &c.
457	·204	House, garden, &c.
458	·638	House, shed, garden, &c.
459	·598	Pasture.
460	4·793	Pasture and trees.
461	3·575	Pasture and trees.
462	1·188	Farmsteading, &c.
463	65·410	Arable, &c.
464	40·228	Wood, &c.
465	26·865	Arable, &c.
466	321·053	Rough pasture, furze, &c.
467	26·827	Arable, &c.
468	·689	Farmsteading.
469	5·933	Pasture, &c.
470	2·899	Pasture.
471	·194	Road, &c.
472	·567	Houses, sheds, garden, &c.
473	4·290	Pasture and trees.
474	·223	Road.
475	4·810	Pasture, &c.
476	3·116	Pasture, &c.
477	5·835	Pasture, &c.
478	4·934	Pasture, trees, &c.
479	4·000	Wood.
480	1·077	Pasture and trees.
481	·146	House, shed, and garden.
482	6·092	Pasture and trees.
483	3·001	Pasture, shed, &c.
484	4·568	Pasture, trees, &c.
485	4·187	Pasture.
486	5·718	Arable, &c.
487	5·640	Pasture.
488	3·490	Wood.
489	6·180	Wood.
490	2·425	Pasture and trees.
491	·110	Houses and yard.
492	35·959	Arable.
493	3·022	Pasture and trees.
494	2·609	Pasture and trees.
495	3·764	Wood.
496	·574	Road, &c.
497	·222	Pasture, &c.
498	4·608	Wood.
499	15·618	Wood, &c.
500	5·439	Pasture, &c.
501	1·533	Wood, &c.
502	5·214	Pasture, trees, &c.
503	15·276	Arable, &c.
504	8·114	Wood, &c.
505	2·574	Wood, &c.
506	12·267	Arable.
507	18·706	Arable, &c.
508	30·742	Pasture, trees, &c.
509	2·247	Ornamental pasture and trees.
510	4·427	Ornamental pasture and trees.
511	4·403	Wood, pasture, &c.
512	14·863	Pasture, &c.
513	4·160	Houses, sheds, garden, yards, &c.
514	3·767	Pasture.
515	·598	Wood.
516	1·498	Houses, ornamental ground, &c.
517	1·514	Wood.
518	9·443	Pasture.
519	·262	Wood.
520	7·470	Road.
521	·527	Wood.
522	·498	Wood.
523	14·836	Ornamental pasture.
524	2·547	Wood, lodge, &c.
525	12·586	Pasture.
526	9·718	Pasture.
527	1·753	Farmsteading.
528	17·015	Arable, &c.
529	33·183	Arable, &c.
530	2·498	Arable.
	3184·558	

RECAPITULATION.

Area in Acres.	
3131·322	Land.
1·422	Water.
51·814	Roads.
3184·558	Total area of the Parish of Washington, in the County of Sussex.

*** The Parish of Washington is within the Parliamentary Borough of New Shoreham.

INDEX TO PLACES

IN THE

PARISH OF WASHINGTON.

COUNTY OF SUSSEX.

Name of Place.	No. of Sheet. 6-inch scale.	No. of Sheet. 25·344 in. scale.
Ashington - -	XXXVII.	14
Ashington Gate, T.P. - -	"	"
Biggen Holt -	LI.	5
Broadbridge Farm	XXXVII.	14
Chanctonbury Hill	LI.	6
Chanctonbury Ring	"	"
Church Farm -	"	5
Church House -	"	"
Clayton Farm -	"	1
Combe Holt - -	"	6
Copyhold Wood -	"	2, 6
East Clayton Farm	"	1
Ebbourne House -	"	5
Eve Cottage -	"	2
Frieslands - -	"	6
George's Barn -	"	1
Glebe - -	"	"
Green Farm - -	"	2
Hamper's Barn -	"	1
Heath Common -	" XXXVII.	" 13
Highden Clump -	LI.	5
Highden House -	"	9
Highden Hill -	"	5
Hill Barn - -	"	"
Holmbush Farm -	XXXVII.	10
Holmbush House -	"	"
Intrenchment (remains of) -	LI.	6
Kensett's Corner -	XXXVII.	14
Lily Farm - -	LI.	6
Lily Holt - -	"	5, 6
Lock's Farm -	"	6
Longbury Hill -	" XXXVII.	1 13
Lower Chancton Farm - -	LI.	2
Malt House - -	"	"
Martin's Farm -	XXXVII.	10
Mill House - -	"	14
National School (Boys, Girls, and Infants) -	LI.	6
Newcommon Copse	"	2, 6
Normans Copse -	XXXVII.	14
North Farm - -	LI.	9
Oak Villa - -	XXXVII.	14
Owl's Croft - -	LI.	6
Owlscroft Barn -	"	"
Plantedfield - -	"	"
Poplar Cottage -	"	"
Prospect Villa -	XXXVII.	14
Rock - -	LI.	2
Rock Common -	"	"
Rock House -	"	"
Rokers - -	"	6
Rowdell Holt East	"	5
Rowdell Holt West	"	"
Rowdell House -	"	"

Name of Place.	No. of Sheet. 6-inch. scale.	No. of Sheet. 25·344 in. scale.
Sandhill Farm -	LI.	2
Spring Cottages -	"	"
St. Mary's Church (Vicarage) -	"	5
The Mound - -	"	2
The Rough - -	"	"
The Vicarage -	"	5
Trickles Barn -	XXXVII.	14
Trickles Wood -	"	"
Upper Chancton Farm - -	LI.	2
Washington -	LI.	5, 6
Washington Bostal	"	5
Washington Common - -	"	1, 2
Washington Nursery	"	1
	XXXVII.	13
Whitelands Farm -	"	14
Well Bottom -	LI.	6
Windmill (Corn) -	"	2
Yewtree Cottage -	XXXVII.	10

LONDON:
Printed by George E. Eyre and William Spottiswoode,
Printers to the Queen's most Excellent Majesty.
For Her Majesty's Stationery Office.

DEPÔTS FOR THE SALE OF ORDNANCE MAPS, &c.

ENGLAND AND WALES.

1, Saint Martin's Place, Charing Cross—LONDON.

SCOTLAND.

Ordnance Survey Office, Post-office Buildings—EDINBURGH.

IRELAND.

Ordnance Survey Office, Phœnix Park—DUBLIN.

ORDNANCE SURVEY OF ENGLAND,

BOOK OF REFERENCE TO THE PLAN

OF THE

PARISH OF WESTBOURNE

(HUNDRED OF WESTBOURNE AND SINGLETON),

IN THE

COUNTY OF SUSSEX,

CONTAINING 4520·315 ACRES.

MAJOR-GENERAL JOHN CAMERON, C.B., R.E., F.R.S.,
DIRECTOR-GENERAL OF THE ORDNANCE SURVEY.

LONDON:
PRINTED BY GEORGE E. EYRE AND WILLIAM SPOTTISWOODE,
PRINTERS TO THE QUEEN'S MOST EXCELLENT MAJESTY.
FOR HER MAJESTY'S STATIONERY OFFICE.

1875.

Price One Shilling and Sixpence.

ORDNANCE SURVEY OF ENGLAND.

BOOK OF REFERENCE TO THE PLAN

OF THE

PARISH OF WESTBOURNE

(HUNDRED OF WESTBOURNE AND SINGLETON),

IN THE

COUNTY OF SUSSEX,

CONTAINING 4520·315 ACRES.

MAJOR-GENERAL JOHN CAMERON, C.B., R.E., F.R.S.,
DIRECTOR-GENERAL OF THE ORDNANCE SURVEY.

LONDON:
PRINTED BY GEORGE E. EYRE AND WILLIAM SPOTTISWOODE,
PRINTERS TO THE QUEEN'S MOST EXCELLENT MAJESTY.
FOR HER MAJESTY'S STATIONERY OFFICE.

1875.

Price One Shilling and Sixpence.

[7142.—50—10/75.]

ı the
inch,
are of

each

ook.
ıre in-

1·4.
ıt con-
double
to the

miles,

Scales

... W
... T
.... T

xon

sequent

:—
.... C.F.
.... T.C.
.... C.W.
..... Def.
..... T.S.

how the

ORDNANCE SURVEY OF ENGLAND

PARISH OF WESTBOURNE

Co. SUSSEX

INDEX TO THE SHEETS

EXPLANATORY REMARKS.

The scale of the Parish Plans is the 1-2500th of the actual length on the ground, and is equal to 25·344 inches to a mile, or 3·157 chains to an inch, which is very approximately equal to one square inch to one acre, the square of 1·0018 inch being equal to one acre.

The length of each sheet is 1½ miles, and the width 1 mile, the area of each sheet is therefore 960 acres.

Each enclosure has a reference number to the area which is given in this Book.

The Braces ($\int$) on the plans are to indicate that the spaces so braced are included under the same reference number.

The Altitudes in feet above the Mean Level of the Sea are written thus—31·4.

The Scale of the Plans of the County is 6 inches to a mile, and each sheet contains the same area as 16 sheets of the Parish Plans. There is therefore a double reference number to each sheet, as VI. 9., the Roman Numerals referring to the County Plans, the Arabic Figures to the Parish Plans.

The dimensions of the sheets on the Six-inch scale being four miles by six miles, the area is twenty-four square miles, equal to 15,360 acres.

The following are the characters employed on the Ordnance Plans on the Scales of 1–2500, and 6 inches to a mile :—

County Names	C	Hundreds or Wards	W
Parishes	P	Townships	T
Extra Parochial	E	Division of Townships	T

Antiquities ..... ROMAN / Druidical or Saxon / Norman or Subsequent

The descriptions of the boundaries are shown by the following initials :—

Centre of Stream	*C.S.*	Centre of Fence	*C.F.*
Centre of Road	*C.R.*	Top of Cop	*T.C.*
Side of Stream or Drain	*S.S.* or *S.D.*	Centre of Wall	*C.W.*
Root of Hedge	*R.H.*	Defaced	*Def.*
Face of Wall	*F.W.*	Track of Stream	*T.S.*

Undefined ..... *Und.*

Where a change occurs in the boundaries, the symbol [o—o] is used to show the part at which the change takes place.

INDEX TO THE SHEETS

N.B.—To convert Decimal Fractions of an Acre into Roods and Perches, multiply the decimal first by 4 and then by 40, preserving the same number of decimals in the product.

Examples—

	Acres.		Acres.
	633·357		527·013
	4		4
	1·428		·052
	40		40
A. R. P.	17·120	A. R. P.	2·080
633 1 17		527 0 2	

TABLE

FOR CONVERTING DECIMAL PARTS OF AN ACRE INTO ROODS AND PERCHES.

Perch.	0 Rood.	1 Rood.	2 Roods.	3 Roods.	Perch.	0 Rood.	1 Rood.	2 Roods.	3 Roods.
0	·000	·250	·500	·750	21	·131	·381	·631	·881
1	·006	·256	·506	·756	22	.137	·387	·637	·887
2	·012	·262	·512	·762	23	·144	·394	·644	·894
3	·019	·269	·519	·769	24	·150	·400	·650	·900
4	·025	·275	·525	·775	25	·156	·406	·656	·906
5	·031	·281	·531	·781	26	·162	·412	·662	·912
6	·037	·287	·537	·787	27	·169	·419	·669	·919
7	·044	·294	·544	·794	28	·175	·425	·675	·925
8	·050	·300	·550	·800	29	·181	·431	·681	·931
9	·056	·306	·556	·806	30	·187	·437	·687	·937
10	·062	·312	·562	·812	31	·194	·444	·694	·944
11	·069	·319	·569	·819	32	·200	·450	·700	·950
12	·075	·325	·575	·825	33	·209	·456	·706	·956
13	·081	·331	·581	.831	34	·212	·462	·712	·962
14	·087	·337	·587	·837	35	·216	·469	·719	·969
15	·094	·344	·594	·844	36	·225	·475	·725	·975
16	·100	·350	·600	·850	37	·231	·481	·731	·981
17	·106	·356	·606	·856	38	·237	·487	·737	·987
18	·112	·362	·612	·862	39	·244	·494	·744	·994
19	.119	·369	·619	·869	40	·250	·500	·750	1·000
20	·125	·375	·625	·875					

PARISH OF WESTBOURNE,

IN THE

COUNTY OF SUSSEX—(Western Division).

HUNDRED OF WESTBOURNE AND SINGLETON.

No. on Plan.	Area in Acres.	Remarks.	No. on Plan.	Area in Acres.	Remarks.
1	23·338	Wood.	38	3·997	Pasture, &c.
2	2·021	Pond.	39	·208	Road.
3	5·556	Pasture.	40	2·042	Farmsteading, &c.
4	·755	Road.	41	1·425	Arable.
5	1·618	Pond.	42	11·567	Arable.
6	2·387	Pasture.	43	19·019	Arable.
7	10·644	Wood.	44	9·884	Wood, &c.
8	1·639	Road.	45	1·825	Arable.
9	5·472	Wood.	46	·212	Road.
10	2·654	Pasture, &c.	47	8·789	Arable.
11	·602	Wood.	48	2·665	Pasture, &c.
12	2·491	Osiers.	49	4·539	House, wood, gardens, &c.
13	·316	Pond.			
14	12·775	Pasture, &c.	50	42·972	Ornamental pasture, &c.
15	·910	Wood.			
16	·598	Wood.	51	1·441	Farmsteading.
17	3·459	Arable.	52	·214	Wood.
18	·020	Wood.	53	1·367	Wood, &c.
19	20·195	Arable, &c.	54	1·047	Pasture.
20	·927	Road.	55	4·605	Arable.
21	8·464	Arable.	55	·766	Road.
22	2·794	Wood, road, &c.	56	10·437	Arable.
23	·728	Wood.	57	3·823	Arable.
24	22·819	Arable.	58	3·804	Arable.
25	1·540	Farmsteading, &c.	59	40·384	Wood, &c.
25a	·734	Pasture.	60	11·678	Arable.
26	1·953	Arable.	61	18·172	Wood.
26a	·021	Road.	62	15·297	Arable.
27	1·031	Arable.	63	10·081	Arable, &c.
28	11·619	Arable, &c.	64	61·202	Rough pasture, &c.
29	20·920	Arable, &c.	65	4·003	Wood.
30	12·067	Arable.	66	·870	Wood.
31	2·368	Wood.	67	8·541	Pasture.
32	9·263	Arable.	68	4·448	Wood.
33	2·394	Road.	69	31·590	Wood.
34	7·905	Arable.	70	3·321	Arable.
35	·651	Wood.	71	4·857	Pasture.
36	·719	Wood.	72	4·520	Arable.
37	9·554	Arable.	73	1·819	Pasture.

No. on Plan.	Area in Acres.	Remarks.	No. on Plan.	Area in Acres.	Remarks.
74	·983	Pasture.	125	4·172	Houses, yards, gardens, and pasture.
75	1·072	Pasture.			
76	·842	Pasture.	126	·170	Road.
77	·772	Pasture, &c.	127	·308	Houses, yards, &c.
78	·690	Houses, gardens, &c.	128	·439	Road.
79	·337	Road.	129	2·176	Houses, yards, gardens, &c.
80	2·527	Pasture.			
81	·511	Road.	130	·429	Houses, gardens, &c.
82	·179	House and garden.	131	·298	Road.
83	·423	Garden.	132	3·142	Houses, yards, gardens, and pasture.
84	·266	Houses and garden.			
85	2·914	Arable.	133	·269	Houses, yards, &c.
86	·894	Arable.	134	·812	Pasture.
87	2·768	Road.	135	·501	Houses, gardens, &c.
88	7·095	Pasture.	136	5·083	Houses, gardens, ornamental ground, &c.
89	2·009	Farmsteading, &c.			
90	·367	Road.	137	·578	Pasture.
91	4·406	Pasture.	138	10·917	Arable.
92	5·129	Pasture.	139	6·893	Arable.
93	3·035	Brickworks, &c.	140	3·577	Arable.
94	5·491	Pasture.	141	5·323	Arable.
95	·446	House and garden.	142	1·470	Cemetery.
96	16·529	Pasture, &c.	143	9·852	Arable.
97	9·925	Pasture.	144	5·578	Arable.
98	·376	Road.	145	8·034	Arable.
99	3·221	Road.	146	3·496	Arable.
100	41·093	Pasture.	147	8·367	Pasture, &c.
101	23·696	Pasture.	148	8·400	Pasture, &c.
102	·271	Pasture.	149	13·283	Arable.
103	·866	Road.	150	10·825	Arable.
104	1·929	Houses, garden, &c.	151	·329	Houses, gardens, &c.
105	·150	Pond.	152	1·230	Houses, gardens, &c.
106	·138	Road.	153	·540	House, gardens, &c.
107	·728	Houses, gardens, &c.	154	·895	Pasture.
108	2·716	Pasture.	155	1·650	Pasture.
109	8·665	Pasture.	156	10·635	Gardens, &c.
110	·853	Houses, gardens, &c.	157	14·264	Rough pasture.
111	1·087	Pasture.	158	3·738	Pasture, &c.
112	2·308	Pasture.	159	6·137	Pasture, &c.
113	·930	Pasture.	160	17·537	Pasture, &c.
114	10·426	Water.	161	11·488	Wood.
114a	·156	House and garden.	161a	·430	Road.
115	1·650	Pasture.	162	7·015	Pasture.
116	·901	Houses, garden, &c.	163	·865	Pond.
117	·570	Arable.	164	8·929	Pasture, &c.
118	·528	Yard, &c.	165	4·349	Pasture.
119	3·235	Pasture.	166	2·191	Pasture.
120	·862	Pasture.	167	1·276	House, gardens, &c.
121	2·911	Arable.	168	10·992	Road.
122	1·021	Pasture.	169	·267	Rough pasture.
123	6·374	Arable.	170	2·208	Houses, yards, gardens, &c.
124	5·828	Houses, yards, garden, pasture, &c.			

No. on Plan.	Area in Acres.	Remarks.	No. on Plan.	Area in Acres.	Remarks.
171	6·000	Pasture.	222	1·889	Wood.
172	7·306	Pasture, &c.	223	2·715	Arable.
172a	·416	Wood.	224	·538	Arable.
173	6·384	Pasture.	225	16·921	Arable.
174	14·968	Arable.	226	2·387	Wood.
175	1·554	Wood.	227	7·414	Arable.
176	10·812	Pasture.	228	8·165	Pasture.
177	6·976	Wood.	229	5·123	Arable.
178	8·064	Arable.	230	·685	Wood.
179	1·110	Wood and brushwood.	231	·853	Wood.
180	·697	Wood and brushwood.	232	6·601	Pasture, &c.
181	1·101	Brushwood.	233	·190	Old chalk pit.
182	6·025	Pasture, &c.	234	·747	Pasture.
183	5·893	Pasture.	235	·855	Rough pasture.
184	·387	House and garden.	236	5·669	Arable.
185	4·757	Road.	237	8·386	Pasture.
186	14·992	Arable.	238	18·427	Arable.
187	9·926	Arable.	239	5·261	Arable.
188	9·300	Arable.	240	2·505	Pasture.
189	4·994	Arable.	241	7·941	Pasture.
190	4·598	Arable.	242	·847	Orchard.
191	5·658	Arable.	243	2·128	Houses, yards, garden, &c.
192	14·918	Arable.			
193	12·216	Arable.	244	2·564	Pasture.
194	4·086	Arable.	245	·875	Pasture, shed, &c.
195	9·748	Arable.	246	·710	Houses, gardens, &c.
196	·110	Garden, &c.	247	2·938	Arable.
197	·128	House and garden.	248	9·131	Arable.
198	·167	House and garden.	249	2·883	Arable.
199	3·725	Wood.	250	·303	Houses, gardens, &c.
200	1·388	Wood and brushwood.	251	·379	Road.
201	10·461	Arable.	252	1·100	Arable.
202	1·081	Pasture.	253	2·564	Arable.
203	6·857	Water.	254	·820	Houses, gardens, &c.
204	4·127	Pasture.	255	·953	Pasture.
205	12·035	Pasture.	256	4·573	Pasture.
206	2·599	Pasture, &c.	257	3·243	Arable.
207	5·986	Arable.	258	5·805	Road.
208	6·359	Pasture.	259	2·938	Pasture, &c.
209	7·309	Arable.	260	·628	Pasture.
210	·346	Wood.	261	·996	Houses, yards, gardens, &c.
211	8·696	Arable.			
212	2·317	House, gardens, &c.	262	·494	Rough pasture.
213	4·336	Arable.	263	·919	Houses, yards, garden, &c.
214	23·773	Arable, &c.			
215	8·490	Arable.	264	·432	Road.
216	·377	Sheds and yards.	265	5·953	Arable.
217	·369	House and garden.	266	19·377	Arable.
218	8·656	Arable, &c.	267	3·125	Arable.
219	4·056	Pasture, &c.	268	4·050	Arable.
220	10·253	Pasture, &c.	269	4·047	Arable.
221	2·427	Pasture.	270	3·987	Arable.

No. on Plan.	Area in Acres.	Remarks.	No. on Plan.	Area in Acres.	Remarks.
271	7·620	Arable.	322	3·632	Houses, gardens, pasture, &c.
272	7·969	Arable.			
273	3·005	Arable.	323	·763	Road.
274	4·340	Arable.	324	1·458	Pasture.
275	4·258	Arable.	325	2·070	Pasture.
276	4·414	Arable.	326	2·159	Pasture.
277	9·718	Arable.	327	1·157	Pasture.
278	10·461	Arable.	328	·187	Road.
279	1·601	Pasture.	329	·067	House and garden.
280	1·776	Pasture.	330	1·628	Pasture.
281	9·369	Pasture, &c.	331	1·669	Pasture.
282	1·456	Pasture.	332	1·130	Pasture, &c.
283	1·765	Road.	333	·419	Houses and yard.
284	18·978	Arable.	334	·829	Pasture.
285	10·941	Pasture, &c.	335	5·947	Pasture, &c.
286	9·751	Pasture.	336	4·953	Pasture, &c.
287	15·920	Arable.	337	4·074	Pasture, &c.
288	18·274	Arable.	338	4·117	Pasture, &c.
289	33·978	Wood.	339	3·659	Pasture.
290	11·176	Arable.	340	·461	Pasture.
291	·173	Garden, &c.	341	11·624	Pasture.
292	6·404	Pasture.	342	8·767	Pasture.
293	3·322	Arable.	343	·339	House, garden, &c.
294	11·109	Arable.	344	11·161	Arable.
295	14·633	Arable.	345	4·269	Orchard and pasture.
296	1·860	Road.	346	1·728	Houses, gardens, &c.
297	4·499	Wood, &c.	347	·621	Pasture.
298	25·222	Arable.	348	1·000	Pasture.
299	2·909	Arable.	349	1·325	Pasture.
300	1·281	Arable.	349a	·450	Pasture.
301	2·819	Arable.	350	2·327	Pasture.
302	6·175	Arable.	350a	2·668	Pasture.
303	·153	Wood.	351	6·811	Arable.
304	9·823	Arable.	352	2·037	Arable.
305	12·007	Arable.	353	2·642	Pasture.
306	17·868	Arable.	354	2·543	Pasture.
307	12·273	Pasture.	355	1·166	Pasture.
308	22·531	Arable.	356	3·561	Orchard and pasture.
309	15·372	Arable.	357	·412	Water.
310	10·809	Arable.	358	·382	Wood, &c.
311	·274	House, garden, &c.	359	·524	Houses, yard, &c.
312	29·491	Arable.	360	·165	Ornamental ground, house, &c.
313	29·386	Arable.			
314	·678	Road.	361	1·067	House, gardens, &c.
315	·192	Arable.	362	·768	Pasture.
316	·634	Road.	363	2·749	Pasture.
317	1·886	Wood and brushwood.	364	5·199	Pasture.
318	2·676	Wood.	365	2·856	Arable.
319	·060	House and garden.	366	7·118	Arable.
320	·840	Church and graveyard.	367	6·143	Arable.
			368	1·291	Arable.
321	2·152	Houses, gardens, &c.	369	5·555	Pasture.

No. on Plan.	Area in Acres.	Remarks.
370	6·124	Pasture.
371	3·623	Pasture.
372	·642	Houses, gardens, &c.
373	·684	Pasture.
374	·893	Pasture.
375	·300	Pasture.
376	·492	Pasture.
377	·147	Pasture.
378	·456	Pasture.
379	4·134	Pasture.
380	3·465	Pasture.
380a	1·868	Pasture.
381	1·438	House, gardens, ornamental ground, &c.
381a	·248	Wood.
382	·288	Road.
383	3·332	Water.
384	·048	Rough pasture.
385	·051	House, &c.
386	4·235	Houses, yards, gardens, orchard, &c.
386a	1·199	Arable.
387	·189	House and garden.
388	2·119	Houses, yards, gardens, &c.
389	4·780	Pasture.
390	3·210	House and gardens.
391	3·853	Arable.
392	4·787	Arable.
393	·044	House and garden.
394	3·956	Arable.
395	·448	Road.
396	·150	House, garden, &c.
397	1·431	Pasture.
398	·406	Ornamental ground, &c.
399	1·237	House, gardens, &c.
400	·211	House, yard, &c.
401	1·305	Pasture.
402	2·175	Pasture, &c.
403	1·842	Pasture.
404	2·345	Arable.
405	1·304	Pasture.
406	20·212	Arable.
406a	·630	Road.
407	6·461	Arable.
408	2·717	Arable.
409	1·492	Arable.
410	10·538	Arable.
411	6·641	Arable.
412	10·085	Arable.
413	170·253	Arable.
414	9·199	Road.
415	12·057	Arable.
416	14·335	Arable.
417	3·205	Pasture.
418	3·777	Pasture, &c.
419	18·781	Arable.
420	19·385	Arable.
421	2·003	Road.
422	8·425	Arable.
423	8·843	Arable.
424	·257	Farmsteading.
425	31·920	Arable.
426	·356	Farmsteading.
427	7·246	Arable.
428	7·054	Arable.
429	8·856	Arable.
430	1·040	Orchard.
431	·850	House, garden, &c.
432	3·659	Arable.
433	7·877	Pasture.
434	·890	Pasture.
435	4·271	Pasture.
436	13·546	Arable.
437	3·732	Pasture.
438	2·231	Arable.
439	2·269	Arable.
440	6·985	Arable.
441	2·515	Pasture.
442	2·671	Pasture.
443	·112	Garden.
444	15·071	Railway.
445	18·593	Arable.
446	·960	Road.
447	·299	House and garden.
448	·850	Orchard and pasture.
449	2·330	Arable.
450	2·153	Arable.
451	4·685	Arable.
452	9·342	Arable.
453	1·706	Arable.
454	3·802	Arable.
455	·217	Houses, garden, &c.
456	14·709	Arable.
457	19·454	Arable.
458	8·272	Arable.
459	4·999	Arable.
460	2·765	Road.
461	16·454	Arable.
462	11·118	Arable.
463	61·915	Arable.
464	10·175	Arable.
465	2·385	Arable.

No. on Plan.	Area in Acres.	Remarks.	No. on Plan.	Area in Acres.	Remarks.
466	12·605	Arable.	517	4·415	Arable.
467	·439	Garden, &c.	518	10·895	Arable.
468	1·713	Houses, sheds, &c.	519	10·809	Arable.
469	1·866	Pasture.	520	2·361	Road.
470	·838	Pasture, garden, &c.	521	7·994	Arable.
471	·309	Houses, sheds, &c.	522	4·785	Arable.
472	19·307	Arable.	523	8·053	Arable.
473	8·117	Arable.	524	2·068	Arable.
474	7·876	Arable.	525	7·357	Arable.
475	7·813	Arable.	526	4·989	Arable.
476	8·068	Arable.	527	·493	Pasture.
477	2·069	Houses, gardens, &c.	528	·617	Stackyard, &c.
478	13·412	Arable.	529	4·503	Arable.
479	9·603	Arable.	530	·412	Gardens, shed, &c.
480	7·309	Arable.	531	·319	Arable.
481	9·448	Arable.	532	3·639	Arable.
482	10·684	Arable.	533	·671	Pasture.
483	65·901	Arable.	534	·566	Arable.
484	7·554	Arable.	535	·855	Pasture.
485	19·343	Arable.	536	·180	Road.
485a	6·723	Arable.	537	1·200	Pasture.
486	11·404	Wood.	538	20·343	Arable.
487	6·105	Arable.	539	2·882	Arable.
488	5·199	Arable.	540	·476	Pasture.
489	7·980	Arable.	541	·968	Arable.
490	4·991	Arable.	542	1·225	Houses, gardens, &c.
491	8·329	Arable.	543	6·537	Pasture.
492	8·966	Arable.	544	18·718	Arable.
493	10·997	Arable.	545	6·918	Arable.
494	3·664	Arable.	546	2·915	Wood.
495	12·314	Arable.	547	·505	House, garden, &c.
496	·387	Garden, &c.	548	1·826	Pasture.
497	·235	House, sheds, &c.	549	·397	Houses, garden, &c.
498	6·904	Road.	550	·512	Pond.
499	3·681	Pasture.	551	2·017	Pasture.
500	3·348	Arable.	552	1·753	Arable.
501	4·765	Pasture.	553	6·819	Arable.
502	·279	Pasture, garden, &c.	554	1·849	Road.
503	·095	House and garden.	555	8·321	Arable.
504	·317	Arable.	556	11·093	Arable.
505	·279	Arable.	557	1·122	Rough pasture, &c.
506	·567	Arable.	558	·621	House, garden, &c.
507	·147	House and garden.	559	1·023	Arable.
508	·215	Gardens, &c.	560	1·472	Arable.
509	·130	House, shed, &c.	561	1·033	Arable.
510	6·506	Arable.	562	·833	Arable.
511	5·498	Pasture, &c.	563	1·919	Arable.
512	3·706	Pasture.	564	2·505	Arable and brushwood.
513	8·207	Arable.	565	·580	House and garden.
514	2·280	Pasture, &c.	566	2·284	Arable.
515	4·111	Wood.	567	3·063	Arable and brushwood.
516	1·503	Wood.	568	1·486	Pasture.

No. on Plan.	Area in Acres.	Remarks.	No. on Plan.	Area in Acres.	Remarks.
569	8·929	Arable.	616	3·237	Pasture.
570	11·373	Arable.	617	5·455	Pasture.
571	·149	Wood.	618	4·959	Arable.
572	3·909	Arable.	619	·116	Pond.
573	4·519	Arable.	620	1·088	Orchard.
574	·390	Road.	621	5·148	Pasture.
575	6·019	Arable.	621a	4·937	Pasture.
576	·096	Wood.	622	65·994	Arable.
577	3·567	Pasture, &c.	623	7·850	Arable.
578	·110	Garden.	624	·110	Pond.
579	5·734	Pasture, &c.	625	·553	Pasture.
580	·112	Pond.	626	20·207	Pasture, &c.
581	·277	Wood.	627	·240	Road.
582	·065	Wood.	628	2·073	Pasture.
583	1·793	Arable.	629	1·709	Arable.
584	·247	Road.	630	3·704	Pasture.
585	7·026	Pond.	631	4·109	Road.
586	·623	Road.	632	105·636	Mud, &c.
587	1·180	Pasture.	633	15·421	Arable.
588	·917	Houses and gardens.	634	11·336	Arable.
589	4·711	Arable.	635	·307	Ponds.
590	·820	Yard, &c.	636	5·367	Pasture.
591	·110	House and garden.	637	1·307	Pasture.
592	1·718	Pasture.	638	1·394	Pasture.
593	·231	House and garden.	639	·331	Pasture.
594	11·645	Arable.	640	1·606	Pasture.
595	1·970	Pasture.	641	6·964	Arable.
595a	·696	Road.	642	1·262	Orchard and pasture.
596	·184	Quay.	643	·869	Houses, yard, gardens, &c.
597	8·071	Pond.			
598	5·904	Pasture.	644	·861	House, garden, pasture, &c.
599	3·741	Road.			
600	11·148	Arable.	645	1·116	House, garden, pasture, &c.
600a	·152	Road.			
601	1·633	Pasture.	645a	·139	Road.
601a	1·001	Road.	646	1·050	Arable.
602	30·716	Mud, &c.	647	1·643	Pasture.
603	95·791	Mud, &c.	648	1·039	Pasture.
604	40·773	Mud, &c.	649	2·205	Arable.
604a	35·448	Water.	650	2·167	Arable.
605	12·064	Arable.	651	·282	House, garden, &c.
606	11·892	Arable.	652	4·326	Arable, &c.
607	·201	Houses, garden, &c.	653	3·233	Houses, yards, gardens, &c.
608	11·019	Arable.			
609	·719	Road.	654	2·229	Houses, yards, gardens, &c.
610	2·682	House, garden, ornamental ground, &c.	655	3·300	Houses, yards, gardens, &c.
611	4·308	Pasture.			
612	·338	House, garden, &c.	656	1·261	Road.
613	·427	House, &c.	657	1·361	Pasture.
614	·985	House, gardens, &c.	657a	·152	House and garden.
615	1·750	Pasture.	658	3·687	Arable.

No. on Plan.	Area in Acres.	Remarks.	No. on Plan.	Area in Acres.	Remarks.
659	·702	House, gardens, &c.	705	3·012	Arable.
660	1·149	House, gardens, and pasture.	706	1·244	Pasture.
			707	1·066	Orchard, &c.
661	7·151	Pasture.	708	3·878	Arable.
662	3·167	Arable.	709	·212	House and garden.
663	2·393	Arable.	710	2·519	Pasture.
664	3·459	Arable.	711	·283	House, sheds, &c.
665	3·577	Arable.	712	9·387	Arable.
666	2·683	Pasture.	713	6·103	Pasture, &c.
667	1·532	Houses, garden, &c.	714	·483	Pasture.
667a	·745	Road.	715	·522	Pasture.
668	1·419	Orchard, garden, &c.	716	·731	Pasture.
669	4·916	Arable.	717	·656	Pasture.
670	9·794	Arable.	718	·328	Arable.
671	2·929	Arable, church, &c.	718a	·326	Houses, garden, &c.
672	2·625	Arable.	719	1·317	Houses, yards, gardens, &c.
673	1·806	Arable.			
674	2·980	Pasture.	720	1·114	Pasture, &c.
675	·288	Stackyard.	721	1·151	Houses, gardens, pasture, &c.
676	3·816	Pasture.			
677	7·309	Arable.	722	1·066	House, garden, &c.
678	13·768	Pasture.	723	1·259	Rough pasture, &c.
679	·240	Pond.	723a	·757	Road.
680	3·832	Pasture.	724	3·215	Pasture.
680a	3·849	Pasture.	725	18·070	Pond.
681	2·061	Pasture.	726	1·215	Stackyard, &c.
682	7·194	Arable.	727	1·283	Houses, yards, garden, &c.
683	10·865	Arable.			
684	4·951	Arable.	728	·218	Pond.
685	1·379	Arable.	729	1·173	Pasture.
685a	·238	House and gardens.	730	1·033	Pasture.
686	5·041	Arable.	731	·651	Pasture.
687	12·597	Road.	732	·428	Stackyard.
688	15·144	Arable.	733	1·066	Pasture.
689	2·957	Arable.	734	·738	Pasture.
689a	·222	Houses and garden.	735	·579	Pasture.
690	3·787	Arable.	736	·559	Pasture.
691	4·533	Arable.	737	·799	Orchard.
692	3·382	Arable.	738	·781	Houses, garden, ornamental ground, &c.
693	·777	Arable.			
694	·327	House and garden.	739	·987	Pasture.
695	10·252	Arable.	740	9·406	Arable.
696	11·028	Arable.	741	5·687	Pasture.
696a	9·021	Arable, &c.	742	8·545	Arable.
697	·684	Houses, gardens, &c.	743	·277	Pasture.
698	3·176	Pasture.	744	2·536	Pasture.
699	·377	Houses, garden, &c.	745	8·341	Arable.
700	2·508	Pasture, &c.	746	·469	Houses, gardens, &c.
701	·113	Pond.	747	1·731	Houses, gardens, &c.
702	·224	House and garden.	748	5·072	Pasture.
703	1·404	Houses, gardens, &c.	749	3·957	Arable.
704	·789	Pasture.	750	101·495	Arable, &c.

No. on Plan.	Area in Acres.	Remarks.	No. on Plan.	Area in Acres.	Remarks.
751	·536	House, yards, &c.	771	·353	Arable.
752	2·438	Rough pasture, &c.	772	·459	House, garden, &c.
753	·155	Water.	773	·451	Arable.
754	7·412	Arable.	774	·128	Pond.
755	·133	Pasture.	775	·926	Pasture.
756	14·507	Arable, &c.	776	1·130	Pasture.
757	7·907	Orchard.	777	2·819	Arable.
758	3·625	Orchard, &c.	778	1·247	Garden, orchard, &c.
759	2·434	Orchard.	779	·463	Road.
760	·785	Orchard, &c.	780	·688	Houses, garden, &c.
761	7·036	Arable.	781	·863	Pasture.
762	10·572	Arable.	782	1·003	Pasture.
763	·702	Orchard.	783	1·802	Houses, gardens, &c.
764	4·705	Arable.	784	1·269	Arable.
765	·197	House, yard, &c.	785	·496	Arable.
766	8·989	Arable.	786	·654	Gardens, &c.
767	·310	Arable.	787	·368	Houses, garden, &c.
768	·550	Houses, gardens, &c.			
769	9·041	Arable.		4520·315	
770	6·644	Arable.			

RECAPITULATION.

4308·064	Land.
100·557	Roads.
96·623	Water.
15·071	Railways.
4520·315	Total area of the Parish of Westbourne, in the County of Sussex.

41·493	Tidal water.	In the Hundred of Westbourne and Singleton.
421·958	Foreshore.	

INDEX TO PLACES

IN THE

PARISH OF WESTBOURNE.

COUNTY OF SUSSEX.

Name of Place.	No. of Sheet. 6-inch scale.	No. of Sheet. 25·344 in. scale.
Ashdean House -	XLVII.	12
Ashdean Park -	"	"
Ashdean Farm -	"	"
Ashdean Down -	"	"
Aldsworth - -	"	15
Aldsworth Bridge	"	"
Aldsworth Common	"	"
Brick-kiln Ponds -	"	10
Bible Christian Chapel - -	LX.	8
Bottom Copse -	XLVII.	12
Broadwash Bridge	"	15
Broad Road -	LX.	4
Breach Farm -	"	3
County Police Station - -	"	2
Commonside -	XLVII.	14
Church - -	LX.	7
Devils Copse -	"	3
Engine House -	XLVII.	14
Elbridge - -	"	15
Eastnewell Mill -	LX.	4
Foxbury Dell -	XLVII.	15
Gospel Hall -	"	14
Guonters Copse -	"	15
Gingerbread Farm	LX.	3
Gasden Green -	"	7
Great Deep - -	"	10
Hambrook Common	XLVII.	16
Hermitage - -	LX.	2
Hampshire Bridge	"	"
Ham Brook -	LX.	3
Hambrook Spring	"	4
Inlands - -	"	3
Longland's Villa -	"	"
Longcopse Hill -	XLVII.	14
Lumley - -	LX.	2
Little Deep - -	"	6
London, Brighton, and South Coast Railway - -	"	3
Monks Farm -	XLVII.	14
Mount Pleasant -	LX.	4
National School -	XLVII.	14
New Slipper Mill	LX.	6
Nutbourne -	"	7
Nutbourne Mill -	"	"
Oldfield Lawn -	"	2
Oldslipper Mill -	"	6
Paradise - -	XLVII.	14
Priors Leaze -	LX.	3
Prinsted Lodge -	"	6
Prinsted - -	"	7
Redhouse Corner -	XLVII.	11
River Ems - -	"	14
Rectory - -	"	"
Ractonpark Wood -	"	15
Ractonpark Farm -	"	"
Sindalls Farm -	"	11
Stakes Bridge -	LX.	2

Name of Place.	No. of Sheet.		Name of Place.	No. of Sheet.	
	6-inch scale.	25·344 in. scale.		6-inch scale.	25·344 in. scale.
St. John the Baptist's Church -	LX.	2	Vicarage - -	LX.	2
Twostones Bottom	XLVII.	14	Westbourne -	XLVII.	14
The Square -	"	"	WestbourneCommon	"	"
Union Workhouse	"	"	Westbourne Cemetery - -	"	15
Vicar Point -	LX.	10	Woodmancote -	"	"

LONDON:
Printed by GEORGE E. EYRE and WILLIAM SPOTTISWOODE,
Printers to the Queen's most Excellent Majesty.
For Her Majesty's Stationery Office.

DEPÔTS FOR THE SALE OF ORDNANCE MAPS, &c.

ENGLAND AND WALES.

1, Saint Martin's Place, Charing Cross—LONDON.

SCOTLAND.

Ordnance Survey Office, Post-office Buildings—EDINBURGH.

IRELAND.

Ordnance Survey Office, Phœnix Park—DUBLIN.

ORDNANCE SURVEY OF ENGLAND.

BOOK OF REFERENCE TO THE PLAN

OF THE

PARISH OF WESTFIELD

(HUNDRED OF BALDSLOW),

IN THE

COUNTY OF SUSSEX,

CONTAINING 4313·705 ACRES.

LIEUT.-GENERAL SIR HENRY JAMES, R.E., F.R.S., F.G.S., &c.,
DIRECTOR-GENERAL OF THE ORDNANCE SURVEY.

LONDON:
PRINTED BY GEORGE E. EYRE AND WILLIAM SPOTTISWOODE,
PRINTERS TO THE QUEEN'S MOST EXCELLENT MAJESTY.
FOR HER MAJESTY'S STATIONERY OFFICE.

1875.

Price Two Shillings.

ORDNANCE SURVEY OF ENGLAND.

BOOK OF REFERENCE TO THE PLAN

OF THE

PARISH OF WESTFIELD

(HUNDRED OF BALDSLOW),

IN THE

COUNTY OF SUSSEX,

CONTAINING 4313·705 ACRES.

LIEUT.-GENERAL SIR HENRY JAMES, R.E., F.R.S., F.G.S., &c.,
DIRECTOR-GENERAL OF THE ORDNANCE SURVEY.

LONDON:
PRINTED BY GEORGE E. EYRE AND WILLIAM SPOTTISWOODE,
PRINTERS TO THE QUEEN'S MOST EXCELLENT MAJESTY.
FOR HER MAJESTY'S STATIONERY OFFICE.

1875.

Price Two Shillings.

[7142.—50—3/75.]

n the
inch,
are of

each

ook.

are in-

1·4.

t con-
double
o the

miles,

Scales

.. W

... T

... T

ron

equent

:—

.... C.F.
.... T.C.
... C.W.
.... Def.
.... T.S.

ow the

ORDNANCE SURVEY OF ENGLAND

PARISH OF WESTFIELD

CO. SUSSEX

EXPLANATORY REMARKS.

The scale of the Parish Plans is the 1-2500th of the actual length on the ound, and is equal to 25·344 inches to a mile, or 3·157 chains to an inch, hich is very approximately equal to one square inch to one acre, the square of 0018 inch being equal to one acre.

The length of each sheet is 1½ miles, and the width 1 mile, the area of each eet is therefore 960 acres.

Each enclosure has a reference number to the area which is given in this Book.

The Braces (*f*) on the plans are to indicate that the spaces so braced are inuded under the same reference number.

The Altitudes in feet above the Mean Level of the Sea are written thus—31·4.

The Scale of the Plans of the County is 6 inches to a mile, and each sheet conains the same area as 16 sheets of the Parish Plans. There is therefore a double eference number to each sheet, as VI. 9., the Roman Numerals referring to the County Plans, the Arabic Figures to the Parish Plans.

The dimensions of the sheets on the Six-inch scale being four miles by six miles, he area is twenty-four square miles, equal to 15,360 acres.

The following are the characters employed on the Ordnance Plans on the Scales of 1-2500, and 6 inches to a mile :—

County Names	C	Hundreds or Wards	W
Parishes	P	Townships	T
Extra Parochial	E	Division of Townships	T

Antiquities ..... { ROMAN / Druidical or Saxon / Norman or Subsequent

The descriptions of the boundaries are shown by the following initials :—

Centre of Stream	*C.S.*	Centre of Fence	*C.F.*
Centre of Road	*C.R.*	Top of Cop	*T.C.*
Side of Stream or Drain ...	*S.S.* or *S.D.*	Centre of Wall	*C.W.*
Root of Hedge	*R.H.*	Defaced	*Def.*
Face of Wall	*F.W.*	Track of Stream	*T.S.*

Undefined ..... *Und.*

Where a change occurs in the boundaries, the symbol [o—o] is used to show the part at which the change takes place.

N.B.—To convert Decimal Fractions of an Acre into Roods and Perches, multiply the decimal first by 4 and then by 40, preserving the same number of decimals in the product.

Examples—

A.	R.	P.	Acres.	A.	R.	P.	Acres.
			633·357				527·013
			4				4
			1·428				·052
			40				40
633	1	17	17·120	527	0	2	2·080

TABLE

FOR CONVERTING DECIMAL PARTS OF AN ACRE INTO ROODS AND PERCHES.

Perch.	0 Rood.	1 Rood.	2 Roods.	3 Roods.	Perch.	0 Rood.	1 Rood.	2 Roods.	3 Roods.
0	·000	·250	·500	·750	21	·131	·381	·631	·881
1	·006	·256	·506	·756	22	.137	·387	·637	·887
2	·012	·262	·512	·762	23	·144	·394	·644	·894
3	·019	·269	·519	·769	24	·150	·400	·650	·900
4	·025	·275	·525	·775	25	·156	·406	·656	·906
5	·031	·281	·531	·781	26	·162	·412	·662	·912
6	·037	·287	·537	·787	27	·169	·419	·669	·919
7	·044	·294	·544	·794	28	·175	·425	·675	·925
8	·050	·300	·550	·800	29	·181	·431	·681	·931
9	·056	·306	·556	·806	30	·187	·437	·687	·937
10	·062	·312	·562	·812	31	·194	·444	·694	·944
11	·069	·319	·569	·819	32	·200	·450	·700	·950
12	·075	·325	·575	·825	33	·209	·456	·706	·956
13	·081	·331	·581	.831	34	·212	·462	·712	·962
14	·087	·337	·587	·837	35	·216	·469	·719	·969
15	·094	·344	·594	·844	36	·225	·475	·725	·975
16	·100	·350	·600	·850	37	·231	·481	·731	·981
17	·106	·356	·606	·856	38	·237	·487	·737	·987
18	·112	·362	·612	·862	39	·244	·494	·744	·994
19	·119	·369	·619	·869	40	·250	·500	·750	1·000
20	·125	·375	·625	·875					

PARISH OF WESTFIELD,

IN THE

COUNTY OF SUSSEX—(EASTERN DIVISION).

HUNDRED OF BALDSLOW.

No. on Plan.	Area in Acres.	Remarks.	No. on Plan.	Area in Acres.	Remarks.
1	5·753	Pasture, &c.	32	·795	Pasture.
2	4·688	Pasture, &c.	33	·811	Pasture.
3	6·949	Pasture, &c.	34	8·527	Ornamental ground, &c.
4	4·304	Pasture, &c.			
5	11·766	Pasture, &c.	35	·328	Wood.
6	3·191	Pasture, &c.	36	1·801	Wood, &c.
7	1·779	Pasture, &c.	37	·301	Orchard.
8	2·999	Pasture, &c.	38	30·796	Ornamental ground, &c.
9	·198	House, yard, wood, garden, &c.	39	·566	Wood and water.
10	1·086	Houses, yards, gardens, orchard, &c.	40	·158	Wood.
			41	27·503	Ornamental ground, &c.
11	7·808	Ornamental ground.			
12	29·456	Ornamental ground, &c.	42	1·009	Wood, &c.
			43	2·249	Pasture, &c.
13	9·138	Ornamental ground, &c.	44	·230	Garden.
			45	·053	Wood.
14	·260	Wood, &c.	46	·011	Yard.
15	·320	Wood, &c.	47	3·751	Arable.
16	15·463	Ornamental ground, &c.	48	6·550	Arable, &c.
17	15·849	Wood.	49	1·759	Pasture and wood.
18	4·947	Houses, yards, garden, orchards, wood, ornamental ground, &c.	50	13·532	Pasture, furze, and wood.
			51	·220	Wood, &c.
			52	·835	Wood.
19	·119	Pond.	53	·121	House, yard, garden, &c.
20	1·379	Hop garden.			
21	3·050	Pasture, &c.	54	·291	House, yard, garden, orchard, &c.
22	1·857	Road.			
23	3·187	Pasture, &c.	55	9·568	Pasture, wood, trees, &c.
24	·580	Houses, yards, garden, &c.	56	11·820	Pasture, &c.
25	·183	Wood.	57	3·632	Pasture.
26	·130	Pasture, &c.	58	·240	Houses, yard, garden, &c.
27	·258	Wood.			
28	·201	Wood.	59	9·562	Arable and wood.
29	3·068	Arable, &c.	60	·624	Arable, &c.
30	6·035	Arable, &c.	61	·401	Pasture, &c.
31	1·813	Road.	62	·063	Road.

No. on Plan.	Area in Acres.	Remarks.
63	·378	Arable.
64	4·147	Hop garden, &c.
65	1·467	Hop garden, &c.
66	3·761	Hop garden, &c.
67	10·418	Arable, &c.
68	2·346	Hop garden, &c.
69	7·378	Wood, &c.
70	12·140	Arable, &c.
71	12·465	Arable, &c.
72	13·745	Pasture, &c.
73	1·343	Hop garden.
74	1·940	Arable.
75	·180	Wood.
76	6·800	Arable.
77	·170	House, yard, wood, garden, pond, &c.
77a	·098	Pond.
78	·271	Houses, yards, garden, &c.
79	2·682	Arable, &c.
80	4·982	Arable, &c.
81	·324	Houses, yards, &c.
82	2·242	Arable, &c.
83	·500	Houses, yards, garden, &c.
84	2·702	House, yards, pasture, &c.
85	6·696	Arable.
86	3·672	Arable, &c.
87	3·892	Arable.
88	5·203	Wood, &c.
89	·661	Wood, &c.
90	1·074	Houses, yard, garden, &c.
91	10·067	Arable, &c.
92	1·507	Road.
93	9·168	Wood, &c.
94	3·423	Arable.
95	4·449	Hop garden.
96	1·631	Houses, yards, garden, &c.
97	3·206	Arable.
97a	·428	Houses, yard, garden, &c.
98	·538	Houses, yard, garden, &c.
99	1·875	Pasture.
100	7·820	Arable, &c.
101	2·227	House, yards, brick and tile works, &c.
102	7·784	Arable, &c.
103	5 751	Arable, &c.
104	6·381	Arable, &c.
105	8·148	Pasture, &c.
106	7·107	Pasture, &c.
107	3·416	Pasture, &c.
108	3·214	Pasture, &c.
109	2·630	Pasture, &c.
110	4·388	Pasture, &c.
111	1·583	Pasture, &c.
112	2·845	Pasture, &c.
113	2·601	House, arable, and yard.
114	·593	Wood, &c.
115	5·323	Arable and wood.
116	8·693	Arable and wood.
117	7·338	Arable, &c.
118	·471	Road.
118a	·112	Stackyard.
119	45·137	Wood, &c.
120	10·028	Pasture, &c.
121	8·512	Pasture, wood, &c.
122	4·718	Pasture, &c.
123	2·503	Wood.
124	11·254	House, yards, and wood.
125	1·444	Wood.
126	·151	Pasture and sheds.
127	1·528	Arable.
128	·673	Arable, &c.
129	·499	Road.
130	·506	Wood.
131	4·585	Arable.
132	1·946	Pasture.
133	1·222	Pasture and wood.
134	15·672	Wood.
135	1·397	Pasture.
136	5·242	Houses, yards, gardens, orchard, wood, ornamental ground, &c.
137	·964	Pond.
138	3·144	Pasture.
139	4·367	Pasture, wood, &c.
140	4·717	Arable, &c.
141	3·403	Hop garden, &c.
142	5·234	Arable, wood, &c.
143	·537	Wood.
144	9·577	Arable.
145	·452	Wood.
146	6·116	Arable, &c.
147	1·348	Houses, yards, garden, wood, ponds, &c.

No. on Plan.	Area in Acres.	Remarks.	No. on Plan.	Area in Acres.	Remarks.
148	7·128	Arable and wood.	193	1·664	Pasture, &c.
149	4·199	Arable.	194	·523	Pasture.
150	·394	Wood.	195	10·502	Arable, &c.
151	6·119	Hop garden, &c.	196	4·756	Pasture, &c.
152	·538	Wood.	197	·399	Wood.
153	4·088	Arable.	198	7·005	Pasture, &c.
154	3·343	Arable, &c.	199	4·330	Pasture, stream, &c.
155	3·337	Hop garden.	200	·150	Garden.
156	·884	Wood.	201	·278	Houses, yard, garden, &c.
156a	·439	Road.			
157	2·076	Arable.	202	4·545	Hop garden, &c.
158	·668	Wood, &c.	203	11·138	Pasture, trees, &c.
159	2·810	Hop garden.	204	19·636	Hop garden, &c.
160	1·249	Pasture, &c.	205	5·578	Hop garden, &c.
161	8·273	House, yard, arable, &c.	206	3·306	Wood, &c.
			207	8·674	Arable, &c.
162	4·114	Pasture and streams.	208	8·347	Arable, &c.
163	6·196	Yard, pasture, &c.	209	12·401	Arable, wood, &c.
164	4·178	Pasture, streams, &c.	210	2·797	House, yards, wood, pasture, &c.
165	5·716	Pasture, &c.			
166	4·437	Pasture, streams, &c.	211	·597	House, yards, garden, pasture, &c.
167	8·355	Arable, &c.			
168	4·652	Pasture, streams, &c.	212	2·271	Arable.
169	7·811	Pasture and streams.	213	9·679	Arable.
170	6·496	Arable.	214	7·485	Arable, &c.
171	8·161	Arable, &c.	215	6·766	Hop garden.
172	3·681	Arable, &c.	216	6·498	Arable, &c.
173	·426	Arable.	217	·538	Wood.
174	·339	Wood.	218	4·528	Hop garden, &c.
175	10·606	Arable, wood, &c.	219	4·620	Hop garden, &c.
176	12·048	Arable, &c.	220	5·332	Pasture, &c.
177	10·103	Arable.	221	6·675	Pasture, &c.
178	9·291	Wood, &c.	222	2·290	Hop garden, &c.
179	·171	Ornamental ground.	223	5·480	Pasture, &c.
180	29·263	Ornamental ground, &c.	224	4·315	Pasture and streams.
			225	3·310	Pasture and stream.
180a	·257	Nursery.	226	·261	Wood.
181	·349	Pond.	227	3·531	Arable, &c.
182	·290	Ponds.	228	2·194	Hop garden.
183	4·065	Wood, &c.	229	·092	Pasture.
183a	8·841	Road.	230	1·284	Pasture, &c.
184	2·715	Arable, &c.	231	1·864	Arable and wood.
185	4·063	Pasture.	232	·619	Pasture.
186	3·916	Arable.	233	2·639	Hop garden.
187	·282	Road.	234	9·779	Wood, &c.
188	5·436	Pasture and wood.	235	20·927	Ornamental ground, &c.
189	1·098	Houses, yards, garden, &c.	236	2·653	Hop garden.
190	3·524	Pasture, wood, &c.	237	3·872	Houses, yards, gardens, orchards, ornamental ground, &c.
191	4·480	Arable, &c.			
192	1·517	Houses, yards, garden, orchard, &c.			

No. on Plan.	Area in Acres.	Remarks.	No. on Plan.	Area in Acres.	Remarks.
238	16·060	Arable.	281	·196	Wood.
238a	·758	Road.	282	8·779	Pasture, &c.
239	·154	Wood.	283	4·380	Pasture, &c.
240	·337	Wood.	284	5·242	Pasture, &c.
241	5·036	Arable, &c.	285	5·037	Pasture, &c.
242	·449	Houses, yard, garden, &c.	286	7·520	Pasture, &c.
			287	·344	Wood.
243	5·760	Pasture.	288	15·050	Arable, &c.
244	8·513	Pasture.	289	1·595	Pasture, &c.
245	·311	Wood.	290	2·139	Pasture.
246	6·418	Arable.	291	·148	Pasture, &c.
247	4·713	Arable, stream, &c.	292	·544	Pasture, &c.
248	3·840	Arable, &c.	293	1·556	Pasture, &c.
249	·290	Wood.	294	2·086	Pasture, &c.
250	2·295	Hop garden and wood.	295	1·438	Pasture, &c.
			296	1·466	Brick and tile works, &c.
251	3·182	Arable, &c.			
252	·447	Wood.	297	5·085	Pasture, &c.
253	4·803	Arable.	298	2·039	Wood.
254	3·219	Hop garden, &c.	299	11·545	Arable, &c.
255	·349	Arable, &c.	300	12·817	Arable, &c.
256	3·484	Arable, &c.	301	2·215	Pasture, ponds, &c.
257	1·042	House, yards, pasture, &c.	302	·250	House, garden, &c.
			303	1·946	Pasture, &c.
258	·331	House, yard, gardens, &c.	304	·334	Houses, yards, gardens, &c.
259	1·379	Pasture, &c.	305	·122	Garden and wood.
260	·429	Wood, &c.	306	·648	Wood, &c.
261	4·451	Pasture, yards, &c.	307	9·536	Pasture, yards, &c.
262	·219	House, yard, garden, &c.	308	3·035	Arable, &c.
			309	2·983	Hop garden, &c.
263	·319	House, yard, garden, &c.	310	3·028	Pasture, &c.
			311	3·175	Pasture, &c.
264	·954	Arable, &c.	312	4·957	Pasture, &c.
265	2·398	Arable, &c.	313	·345	Pasture.
266	·837	Wood and ponds.	314	1·965	Pasture.
267	6·237	Arable.	315	3·668	Pasture, &c.
268	·631	Houses, yard, garden, wood, &c.	316	1·230	Stream.
			317	1·864	Pasture, &c.
269	8·665	Arable, &c.	318	8·481	Arable.
270	5·468	Pasture, &c.	319	13·084	Arable, &c.
271	1·595	Houses, yards, garden, &c.	320	3·153	Pasture, &c.
			321	·222	Pond.
272	9·809	Pasture, &c.	322	4·434	Pasture, &c.
273	·291	Pond.	323	5·228	Arable, &c.
274	4·880	Arable, &c.	324	·855	Pasture, &c.
275	8·674	Arable, &c.	325	5·354	Pasture, &c.
276	1·475	Pasture, &c.	326	13·109	Arable, &c.
277	2·635	Pasture, &c.	327	4·925	Arable and wood.
278	·782	Garden, pasture, &c.	328	·464	Wood, &c.
279	·883	Pasture, &c.	329	11·264	Arable, &c.
280	4·160	Pasture, yard, &c.	330	6·981	Hop garden, &c.

No. on Plan.	Area in Acres.	Remarks.	No. on Plan.	Area in Acres.	Remarks.
331	5·980	Arable, wood, &c.	380	·651	Wood, &c.
332	6·219	Arable, &c.	381	·479	Arable, &c.
333	2·619	Wood, &c.	382	3·081	Arable.
334	2·700	Pasture.	383	·505	Road.
335	3·233	Hop garden, &c.	384	4·981	Wood.
336	3·674	Arable, &c.	385	4·474	Arable,
337	1·437	Road.	386	8·119	Arable.
338	7·626	Arable, &c.	387	2·693	Arable.
339	·579	Road.	388	3·171	Arable, &c.
340	5·982	Hop garden.	389	6·304	Arable.
341	2·276	Orchard, wood, &c.	390	5·753	Arable, &c.
342	1·884	Houses, yards, gardens, pasture, &c.	391	5·351	Arable, &c.
			392	1·462	Arable.
343	·318	Wood.	393	4·996	Pasture, &c.
344	11·212	Arable, &c.	394	·256	Houses, yard, gardens, &c,
345	15·634	Arable, &c.			
346	10·313	Arable, &c.	395	·916	Road,
347	·751	Wood.	396	1·067	Houses, yards, gardens, &c.
348	·126	Pond.			
349	13·405	Arable.	397	5·129	Pasture, &c,
350	·208	Pasture.	398	7·657	Arable.
351	1·823	Pasture.	399	·268	Wood.
352	3·320	Hop garden, &c.	400	5·190	Arable, &c.
353	2·482	Pasture, &c.	401	·399	Wood.
354	1·490	Wood.	402	12·358	Arable, &c.
355	9·514	Arable, &c,	403	2·874	Hop garden, &c.
356	·193	Wood.	403a	·747	Wood,
357	2·907	Wood, &c.	404	2·053	Wood.
358	8·666	Arable, &c.	405	·108	Pond.
359	·941	Wood.	406	·910	Wood.
360	9·882	Arable, &c.	407	11·317	Arable, &c.
361	3·464	Pasture, &c.	408	3·293	Pasture, &c.
362	1·649	Houses, yards, garden, pasture, &c.	409	1·597	Hop garden, &c.
			410	5·499	Arable, &c.
363	4·803	Pasture, &c.	411	6·344	Arable, &c,
364	9·766	Arable, &c.	412	2·245	Arable.
365	10·880	Arable.	413	1·471	Pasture,
366	·171	Pond.	414	·346	Pasture,
367	·571	Wood,	415	·946	Arable,
368	·150	Pond.	415a	·862	Houses, yards, garden, arable, &c.
369	5·763	Pasture.			
370	3·855	Road.	416	10·839	Arable.
370a	·453	Wood.	416a	·333	Road.
371	9 009	Arable, &c.	417	9·094	Arable, &c.
372	6·414	Hop garden, &c.	418	1·759	Hop garden, &c.
373	5·132	Pasture, &c.	419	·247	House, yard, garden, &c.
374	10·295	Arable.			
375	8·938	Wood, &c.	420	13·953	Pasture, &c.
376	8·542	Arable.	421	3·622	Arable.
377	2·845	Arable, &c.	422	1·112	Wood, &c.
378	6·873	Arable, &c.	422a	·161	Wood, &c.
379	·572	Arable.	423	1·448	Pasture.

No. on Plan.	Area in Acres.	Remarks.	No. on Plan.	Area in Acres.	Remarks.
424	5·191	Pasture, &c.	463	1·239	Pasture, &c.
425	4·678	Arable.	464	2·478	Pasture, yard, &c.
425a	1·513	Hop garden, &c.	465	3·051	Pasture.
426	6·067	Arable.	466	3·861	Arable.
427	1·979	Arable.	467	10·737	Arable.
428	4·487	Arable, &c.	468	·481	Wood.
429	6·608	Arable, &c.	469	2·885	Arable.
430	3·026	Hop garden.	470	·425	Road.
430a	3·530	Arable.	471	1·140	Orchard.
431	·269	House, yard, gardens, &c.	472	·716	Wood and swamp.
			473	5·821	Pasture.
432	1·751	Road.	474	3·158	Pasture, &c.
432a	·879	Houses, yards, garden, &c.	475	1·641	Pasture.
			476	3·078	Arable, &c.
433	2·459	Houses, yards, garden, pasture, &c.	477	1·521	Pasture, &c.
			478	2·131	Pasture, &c.
433a	1·407	Pasture.	479	1·035	Houses, yards, gardens, &c.
434	·090	Wood.			
435	·196	Arable.	480	1·993	Pasture, &c.
436	·596	Arable, &c.	480a	·799	Road.
437	·844	House, yard, garden, pasture, &c.	481	1·489	House, gardens, orchard, &c.
438	4·222	Pasture, &c.	482	1·019	Pasture.
439	5·876	Wood.	482a	·387	Yards, pasture, &c.
439a	·588	Road.	483	·657	Pasture.
440	·277	Garden.	484	5·531	Pasture, &c.
441	1·057	Road.	485	·998	Houses, yards, orchard, &c.
442	·777	Houses, yards, gardens, &c.			
			486	3·385	Pasture, &c.
443	9·594	Arable.	487	3·965	Arable, &c.
444	3·949	Arable.	488	6·394	Pasture, &c.
445	5·012	Arable.	489	4·908	Arable.
445a	9·684	Road.	490	·459	Houses, yard, gardens, &c.
446	1·209	Road.			
447	14·878	Arable.	491	4·963	Wood.
448	4·961	Arable.	492	3·142	Arable, &c.
449	1·977	Wood, &c.	493	·964	Orchard.
450	17·223	Arable.	494	5·055	Pasture, &c.
451	1·123	Pasture.	495	3·400	Arable, &c.
452	1·625	Hop garden.	495a	8·198	Road.
453	4·964	Arable, &c	496	3·691	Arable, &c.
454	5·033	Arable, &c.	497	4·106	Arable, &c.
455	18·839	Ornamental ground, &c.	498	1·123	Wood.
			499	·124	Pond.
456	·499	House, yards, garden, &c.	500	5·363	Arable, &c.
			501	2·207	Arable.
457	3·258	Pasture.	502	·684	Hop garden.
458	5·403	Pasture, &c.	503	3·794	Pasture, &c.
459	8·269	Arable.	504	1·364	Pasture, &c.
460	·229	Wood, &c.	505	·451	Wood, &c.
461	1·949	Wood, &c.	506	3·853	Arable, &c.
462	4·951	Arable, &c.	507	·203	Wood.

No. on Plan.	Area in Acres.	Remarks.
508	1·244	Wood, &c.
509	1·001	Pasture.
510	1·445	Pasture, &c.
511	1·827	Houses, yards, garden, orchards, road, &c.
512	2·602	Arable, &c.
513	1·870	Pasture, &c.
514	·823	Houses, yards, garden, pasture, &c.
515	2·363	Pasture, &c.
516	4·091	Pasture.
517	2·818	Pasture.
518	2·850	Arable.
519	2·818	Pasture.
520	2·801	Pasture, &c.
521	5·726	Hop garden, &c.
522	·145	Pond.
523	4·589	Pasture.
524	9·703	Arable, &c.
525	2 118	Pasture, &c.
526	2·228	Hop garden, &c.
527	1·927	Houses, yards, gardens, pasture, &c.
528	2·968	Pasture, &c.
529	1·047	Wood.
530	·394	Pasture.
531	1·637	Pasture.
532	11·366	Arable, &c.
533	1·171	Wood, &c.
534	·660	House, yard, garden, pasture, &c.
535	4·398	Arable, &c.
536	4·567	Arable.
537	5·204	Yard, sheds, arable, &c.
538	4·138	Pasture, &c.
539	6·648	Pasture.
540	4·953	Wood.
541	4·408	Arable, &c.
542	4·103	Arable, &c.
543	4·702	Arable.
544	1·211	Houses, yards, gardens, &c.
545	8·685	Pasture, &c.
546	2·312	Road.
547	33·634	Arable, &c.
548	·908	Wood.
549	12·391	Arable, &c.
550	7·707	Hop garden, &c.
551	3·886	Pasture, &c.
552	3·509	Arable, &c.
553	2·835	Arable, &c.
554	·295	Wood.
555	3·287	House, arable, &c.
556	1·400	Wood, &c.
557	2·962	Arable, &c.
558	4·215	Pasture, &c.
559	·668	Houses, gardens, orchard, &c.
560	2·582	Houses, yard, pasture, &c.
561	4·565	Arable, &c.
562	2·977	Pasture, &c.
563	1·324	Pasture, &c.
564	1·950	Pasture, &c.
565	·180	Houses, garden, &c.
566	4·575	Pasture, yard, &c.
567	·459	House, yard, garden, &c.
568	2·490	Pasture.
569	·501	Houses, yards, gardens, &c.
570	·227	Pasture, windmill, &c.
571	2·653	Pasture.
572	11·501	Arable, &c.
573	2·243	Pasture, &c.
574	·797	Road.
575	13·508	Arable, &c.
576	1·539	Gardens, &c.
577	2·605	Pasture.
577a	10·772	Road.
578	3·051	Pasture, &c.
579	·332	Houses, yards, gardens, &c.
580	12·362	Pasture, &c.
581	8·826	Pasture.
582	1·359	Arable.
583	11·081	Rough pasture, &c.
584	·558	Road.
585	9·405	Pasture, rough pasture, trees, &c.
586	2·218	Houses, yards, gardens, &c.
587	1·758	Pasture, pond, &c.
588	1·662	Pasture, &c.
589	5·944	Hop garden, &c.
590	4·951	Arable, &c.
591	·133	House, garden, &c.
592	8·078	Wood.
593	6·608	Arable, &c.
594	6·435	Arable.
595	3·814	Arable.

No. on Plan.	Area in Acres.	Remarks.
596	1·104	Arable and wood.
597	2·455	Arable, &c.
598	11·972	Arable.
599	·736	Houses, yards, garden, &c.
600	17·900	Arable, &c.
601	2·684	Hop garden, &c.
602	8·472	Wood, &c.
603	2·447	Pasture, &c.
604	·690	Houses, yards, garden, &c.
605	·519	Road.
606	·364	Houses, yards, gardens, &c.
607	·758	Pasture.
608	·696	Pasture.
609	1·163	Houses, yards, gardens, &c.
610	·766	Houses, yard, gardens, &c.
611	·330	Pasture.
612	·935	Houses, yards, gardens, &c.
613	1·323	Pasture, &c.
614	1·064	Pasture, &c.
615	·288	House, yards, garden, &c.
616	1·142	Pasture, &c.
617	·379	Houses, yards, garden, &c.
618	2·189	Pasture, &c.
619	·884	Road.
620	1·577	Houses, yards, gardens, &c.
621	1·389	Pasture, &c.
622	·971	Pasture.
623	·405	Pasture.
624	·301	Garden.
625	·771	Houses, yards, pasture, &c.
626	2·555	Pasture.
627	·917	Pasture, &c.
628	·915	House, yards, pasture, &c.
629	1·809	Pasture.
630	1·261	Houses, yards, gardens, orchard, &c.
631	2·408	Pasture, &c.
632	1·892	Pasture.
633	·980	Pasture.
634	1·260	Houses, yards, gardens, &c.
635	·477	Houses, yards, garden, &c.
636	1·157	Pasture.
637	1·747	Pasture.
638	·689	Pasture.
639	3·711	Pasture.
640	6·428	Arable, wood, &c.
641	10·163	Arable, &c.
642	2·522	Hop garden, &c.
643	1·288	Road.
644	1·560	Pasture, &c.
645	·263	Wood, &c.
646	3·707	Pasture, &c.
647	3·181	Pasture, &c.
648	·429	Houses, yard, garden, &c.
649	5·803	Arable.
650	4·000	Rough pasture, &c.
651	2·870	Arable.
652	2·795	Arable.
653	3·237	Pasture, &c.
654	·310	Houses, yard, garden, &c.
655	12·942	Hop garden, &c.
656	·257	Waste, &c.
657	6·728	Arable and wood.
658	7·228	Arable, &c.
659	3·569	Road.
660	7·586	Hop garden, &c.
661	4·627	Arable, &c.
662	2·646	Arable, &c.
663	·672	Wood.
664	·130	Pond.
665	3·981	House, yard, pasture, &c.
666	·249	House, yard, garden, &c.
667	·229	House, yard, garden, &c.
668	2·466	Pasture, &c.
669	1·186	Wood, &c.
670	1·475	Pasture.
671	1·209	Pasture.
672	1·123	Pasture, &c.
673	8·084	Arable, &c.
674	·279	Houses, yards, gardens, &c.
675	3·430	Houses, yards, gardens, orchards, &c.
676	·900	Pasture, &c.
677	1·755	Pasture, &c.
678	·462	Pasture, &c.

No. on Plan.	Area in Acres.	Remarks.
679	1·781	Pasture, &c.
680	·487	House, yards, garden, &c.
681	·858	Road.
682	·924	Pasture, &c.
683	·721	Houses, yards, gardens, &c.
684	·832	Pasture.
685	1·443	Pasture, &c.
686	·898	Pasture.
687	1·399	Pasture.
688	1·675	Pasture, &c.
689	1·671	Pasture, &c.
690	2·494	Pasture, &c.
691	4·286	Pasture.
692	·429	House, yards, garden, &c.
693	1·061	Pasture, &c.
694	1·669	Pasture, &c.
695	·406	Road.
696	·727	Pasture, &c.
697	·875	Houses, yards, garden, &c.
698	1·071	Pasture, &c.
699	·420	Houses, yard, garden, &c.
700	·943	Pasture.
701	3·242	Pasture, &c.
702	1·036	Rough pasture.
703	2·996	Pasture.
704	3·253	Pasture, &c.
705	1·231	Wood.
706	4·768	Hop garden, &c.
707	2·969	Pasture, &c.
708	·795	Houses, yards, gardens, &c.
709	·715	Pasture.
710	·393	Wood.
711	1·106	Pasture, &c.
712	·488	House, yard, gardens, &c.
713	7·041	Arable.
714	3·460	Arable.
715	2·122	Wood.
716	6·330	Arable.
717	7·907	Arable, &c.
718	3·787	Pasture, &c.
719	1·236	Houses, gardens, ornamental ground, yards, &c.
720	·907	Road.
721	·960	Pasture.
722	·725	Houses, yard, gardens, pasture, &c.
723	1·135	Pasture.
724	10·539	Arable, &c.
725	·241	Wood.
726	1·122	Church, graveyard, &c.
727	·112	Pasture.
728	18·452	Arable.
729	1·901	Pasture.
730	3·340	Pasture.
731	1·159	Pasture.
732	·139	Pond.
733	·932	Houses, yards, gardens, orchard, &c.
734	5·133	Arable.
735	4·581	Hop garden, &c.
735a	3·359	Arable, &c.
736	6·133	Arable, &c.
737	3·787	Garden, arable, &c.
738	·688	Wood.
739	6·644	Arable.
740	1·546	Arable.
741	1·251	Pasture.
742	4·096	Pasture, &c.
743	2·262	Arable.
744	3·068	Houses, yards, garden, pasture, &c.
745	1·328	Pasture.
746	·565	Pasture.
747	3·243	Arable.
748	6·590	Arable, &c.
749	5·552	Pasture, &c.
750	1·206	Houses, yards, gardens, &c.
751	1·678	Pasture.
752	·910	Houses, yards, gardens, pasture, &c.
753	·628	Houses, yards, gardens, &c.
754	2·616	Pasture.
755	·817	Houses, yards, gardens, &c.
756	2·751	Pasture, &c.
757	4·492	Pasture.
758	10·372	Arable, &c.
759	·313	Wood.
760	4·484	Pasture, &c.
761	4·987	Pasture.
762	2·192	Pasture.
763	6·607	Pasture.
764	90·006	Wood, &c.

No. on Plan.	Area in Acres.	Remarks.	No. on Plan.	Area in Acres.	Remarks.
765	8·891	Pasture, &c.	815	5·936	Pasture, &c.
766	3·088	Garden, &c.	816	2·124	Pasture, &c.
767	1·323	Pasture.	817	8·174	Arable.
768	1·698	Arable.	818	3·424	Arable, &c.
769	·146	House, yards, &c.	819	1·029	Wood, &c.
770	6·964	Pasture, &c.	820	1·269	Wood.
772	7·065	Arable.	821	11·113	Arable, &c.
773	6·969	Arable, wood, &c.	822	4·296	Arable, &c.
774	6·499	Arable, &c.	823	21·374	Wood, &c.
775	6·692	Arable.	824	3·346	Hop garden.
776	2·443	Wood.	825	2·929	Arable.
777	1·619	Hop garden.	826	2·958	Wood, &c.
778	2·023	Hop garden, &c.	827	7·636	Arable, &c.
779	9·141	Arable, &c.	828	5·112	Arable, &c.
780	4·679	Pasture.	829	·432	Wood and pond.
781	·728	Wood.	830	7·266	Arable, &c.
782	3·423	Arable.	831	·753	Wood.
783	5·917	Hop garden, &c.	832	·522	Wood.
784	6·162	Hop garden, &c.	833	5·766	Arable and wood.
785	4·369	Arable, &c.	834	2·513	Arable, &c.
786	1·708	Pasture.	835	8·365	Arable, &c.
787	1·919	Pasture, &c.	836	·526	Wood.
788	·729	Wood.	837	3·461	Arable, &c.
789	4·187	Pasture, &c.	838	2·123	Arable.
790	·698	Pasture, &c.	839	11·460	Arable.
791	1·047	Hop garden, &c.	840	3·046	Wood.
792	5·944	Arable, &c.	841	3·284	Wood, &c.
793	1·238	Houses, yards, gardens, &c.	842	8·609	Arable, &c.
			843	6·651	Hop garden, &c.
794	·642	Pasture.	844	4·275	Hop garden, &c.
795	5·477	Pasture, trees, &c.	845	5·218	Arable, &c.
796	3·411	Arable, &c.	846	12·125	Pasture, &c.
797	5·318	Hop garden.	847	9·861	Arable, &c.
798	2·895	Pasture, &c.	848	2·145	Wood, &c.
799	6·741	Pasture, &c.	849	11·172	Arable, &c.
800	·701	Road.	850	28·170	Wood, &c.
801	9·040	Pasture, &c.	851	4·281	Pasture, &c.
802	3·125	Wood, &c.	852	7·213	Arable, yards, &c.
803	17·633	Arable, &c.	853	8·550	Arable.
804	2·242	Houses, yards, gardens, orchard, road, &c.	854	·440	Wood.
			855	·178	Pond.
			856	13·237	Arable, &c.
805	·621	Pasture, &c.	857	2·562	Pasture, &c.
806	·231	Ponds.	858	·660	Wood.
807	3·375	Pasture, &c.	859	·537	Wood, &c.
808	3·996	Hop garden, &c.	860	6·026	Pasture, &c.
809	4·144	Arable, &c.	860a	1·608	Wood.
810	2·558	Wood.	861	4·383	Road.
811	4·027	Pasture.	862	8·363	Arable, &c.
812	4·890	Arable.	863	146·302	Ornamental ground, wood, &c.
813	3·935	Arable, &c.			
814	2·063	Pasture, &c.	864	·820	Houses, yards, gardens, &c.

No. on Plan.	Area in Acres.	Remarks.	No. on Plan.	Area in Acres.	Remarks.
865	3·776	Arable, &c.	912	2·942	Hop garden.
866	·749	Houses, yards, gardens, &c.	913	·239	Pasture.
			914	2·117	Road.
866a	·479	Yard.	915	4·746	Wood, &c.
867	·272	Road.	916	·210	Wood.
868	7·271	Arable, &c.	917	9·599	Arable.
869	7·814	Arable, &c.	918	8·844	Arable.
870	4·435	Hop garden, &c.	919	2·619	Pasture, &c.
871	4·123	Pasture, &c.	920	5·235	Arable.
872	6·683	Arable, &c.	921	4·887	Hop garden, &c.
873	9·352	Arable, road, &c.	922	·444	Arable.
874	9·669	Pasture, &c.	923	2·402	Arable, &c.
875	9·524	Arable.	924	54·851	Wood, &c.
876	4·307	Arable, &c.	924a	·898	Wood, &c.
877	3·491	Hop garden.	925	3·675	Arable, &c.
878	7·782	Arable, &c.	926	12·881	Arable.
879	2·961	Arable.	927	9·774	Arable, &c.
880	3·930	Pasture, &c.	928	1·519	Pasture.
881	1·124	Pasture, &c.	929	·792	Wood.
882	10·098	Arable.	930	·781	Road.
883	4·232	Houses, yards, garden, pasture, &c.	931	4·227	Arable, &c.
			932	13·593	Arable, &c.
884	·157	Ponds.	933	4·877	Arable, wood, &c.
885	·782	Pasture, &c.	934	·841	Houses, yards, garden, &c.
886	·469	Houses, yards, garden, &c.	935	5·396	Arable.
887	·657	Pasture.	936	4·842	Arable, &c.
888	5·109	Arable, pasture, &c.	937	3·456	Wood.
889	6·220	Hop garden, &c.	938	·269	Wood.
890	4·288	Hop garden, &c.	939	5·319	Pasture.
891	15·055	Arable, &c.	940	14·570	Arable, &c.
892	6·503	Arable, &c.	941	5·507	Arable.
893	10·358	Arable and wood.	942	8·783	Wood.
894	17·086	Arable.	943	12·116	Arable, &c.
895	2·314	Pasture, &c.	943a	4·896	Wood.
896	4·908	House, garden, brick and tile works, &c.	944	12·101	Arable, &c.
			945	4·504	Wood.
897	5·587	Wood, &c.	946	4·866	Arable, &c.
898	12·632	Pasture, &c.	946a	·551	Houses, yards, garden, pasture, &c.
899	1·465	Wood.			
900	6·045	Arable, &c.	947	2·359	Pasture, &c.
901	10·360	Arable, &c.	948	5·413	Hop garden, &c.
902	4·215	Arable, &c.	949	6·792	Arable, &c.
903	·797	Wood.	950	14·024	Wood, &c.
904	3·367	Arable.	951	4·163	Pasture, &c.
905	6·028	Arable, &c.	952	30·120	Wood, &c.
906	4·293	Pasture, &c.	952a	·253	Wood, &c.
907	3·513	Arable, &c.	953	2·408	Arable.
908	3·786	Wood.	954	·386	Garden, &c.
909	5·156	Arable.	955	1·354	Arable.
910	3·868	Arable.	956	5·337	Hop garden.
911	·329	Houses, yards, garden, &c.	957	11·015	Arable, &c.

No. on Plan.	Area in Acres.	Remarks.	No. on Plan.	Area in Acres.	Remarks.
958	21·906	Wood, &c.	961	·444	Arable.
959	4·340	Pasture, &c.	962	7·735	Arable, &c.
959a	1·199	Pasture, &c.			
960	3·056	Arable.		4313·705	
960a	·219	Wood, &c.			

RECAPITULATION.

4229·493	Land.
78·990	Roads.
5·222	Water.
4313·705	Total area of the Parish of Westfield, in the County of Sussex.

INDEX TO PLACES

IN THE

PARISH OF WESTFIELD.

COUNTY OF SUSSEX.

Name of Place.	No. of Sheet. 6-inch scale.	No. of Sheet. 25·344 in. scale.
Bridge House -	XLIV.	13
Benkins - -	"	14
	LVIII.	2
Buckhurst - -	"	1
Buckhurst Farm -	"	6
Crowham - -	XLIV.	14
Church Place Farm	LVIII.	2
Cockmartin's Farm	"	6
Doleham Farm -	"	15
Downoak Farm -	"	2
Great Knight's Farm	XLIV.	15
Ireland Farm -	LVIII.	2
Kent Street -	"	1
Luff Farm - -	XLIV.	13
Laukhurst Farm -	LVIII.	6
Little Knight's Farm	XLIV.	15
Mill Farm - -	LVIII.	2
New England House	XLIV.	13
New Cut - -	LVIII.	2
Neatenden -	"	1
Oaklands - -	XLIV.	13
Owl's Castle -	"	14
Platnix Farm -	"	"
Pattleton's Farm -	LVIII.	3
Peartree Farm -	"	2
Pokehole Farm -	"	6
Redlay Farm -	XLIV.	14
Rock's Farm -	"	"
Spraysbridge Farm	LVIII.	2
Southings - -	"	2, 3
Stonehouse -	"	5
Widow's Farm -	XLIV.	13
Westfield House -	"	14
Westbrook Farm -	LVIII.	2
Westfield -	"	"
Westfield Moor -	"	"
Yewtree Farm -	"	"

LONDON:
Printed by GEORGE E. EYRE and WILLIAM SPOTTISWOODE,
Printers to the Queen's most Excellent Majesty.
For Her Majesty's Stationery Office.

DEPÔTS FOR THE SALE OF ORDNANCE MAPS, &c.

ENGLAND AND WALES.

1, Saint Martin's Place, Charing Cross—LONDON.

SCOTLAND.

Ordnance Survey Office, Post-office Buildings—EDINBURGH.

IRELAND.

Ordnance Survey Office, Phœnix Park—DUBLIN.

ORDNANCE SURVEY OF ENGLAND.

BOOK OF REFERENCE TO THE PLAN

OF THE

PARISH OF WESTHAM

(LOWEY OF PEVENSEY, LIMB OF THE CINQUE PORT LIBERTY OF HASTINGS),

IN THE

COUNTY OF SUSSEX,

CONTAINING 5023·514 ACRES.

MAJOR-GENERAL JOHN CAMERON, C.B., R.E., F.R.S.,
DIRECTOR-GENERAL OF THE ORDNANCE SURVEY.

LONDON:
PRINTED BY GEORGE E. EYRE AND WILLIAM SPOTTISWOODE,
PRINTERS TO THE QUEEN'S MOST EXCELLENT MAJESTY.
FOR HER MAJESTY'S STATIONERY OFFICE.

1876.

Price One Shilling and Sixpence.

ORDNANCE SURVEY OF ENGLAND.

BOOK OF REFERENCE TO THE PLAN

OF THE

PARISH OF WESTHAM

(LOWEY OF PEVENSEY, LIMB OF THE CINQUE PORT LIBERTY OF HASTINGS),

IN THE

COUNTY OF SUSSEX,

CONTAINING 5023·514 ACRES.

MAJOR-GENERAL JOHN CAMERON, C.B., R.E., F.R.S.,
DIRECTOR-GENERAL OF THE ORDNANCE SURVEY.

LONDON:
PRINTED BY GEORGE E. EYRE AND WILLIAM SPOTTISWOODE,
PRINTERS TO THE QUEEN'S MOST EXCELLENT MAJESTY.
FOR HER MAJESTY'S STATIONERY OFFICE.

1876.

Price One Shilling and Sixpence.

[7142.—50.—1/76.]

n the
inch,
are of

each

ook.
are in-

l·4.
t con-
double
to the

miles

Scales

... W
... T
... T,

...
equent

—
....C.F.
....T.C.
...C.W.
....Def.
....T.S.

ow the

ORDNANCE SURVEY OF ENGLAND

PARISH OF WESTHAM

Co. SUSSEX

INDEX TO THE SHEETS

EXPLANATORY REMARKS.

The scale of the Parish Plans is the 1-2500th of the actual length on the ground, and is equal to 25·344 inches to a mile, or 3·157 chains to an inch, which is very approximately equal to one square inch to one acre, the square of 1·0018 inch being equal to one acre.

The length of each sheet is 1½ miles, and the width 1 mile, the area of each sheet is therefore 960 acres.

Each enclosure has a reference number to the area which is given in this Book.

The Braces (∫) on the plans are to indicate that the spaces so braced are included under the same reference number.

The Altitudes in feet above the Mean Level of the Sea are written thus—31·4.

The Scale of the Plans of the County is 6 inches to a mile, and each sheet contains the same area as 16 sheets of the Parish Plans. There is therefore a double reference number to each sheet, as VI. 9., the Roman Numerals referring to the County Plans, the Arabic Figures to the Parish Plans.

The dimensions of the sheets on the Six-inch scale being four miles by six miles the area is twenty-four square miles, equal to 15,360 acres.

The following are the characters employed on the Ordnance Plans on the Scales of 1–2500, and 6 inches to a mile :—

County Names	C	Hundreds or Wards	W
Parishes	P	Townships	T
Extra Parochial	E	Division of Townships	T,

Antiquities ..... ROMAN / Druidical or Saxon / Norman or Subsequent

The descriptions of the boundaries are shown by the following initials :—

Centre of Stream	*C.S.*	Centre of Fence	*C.F.*
Centre of Road	*C.R.*	Top of Cop	*T.C.*
Side of Stream or Drain	*S.S.* or *S.D.*	Centre of Wall	*C.W.*
Root of Hedge	*R.H.*	Defaced	*Def.*
Face of Wall	*F.W.*	Track of Stream	*T.S.*

Undefined ..... *Und.*

Where a change occurs in the boundaries, the symbol [o—o] is used to show the part at which the change takes place.

N.B.—To convert Decimal Fractions of an Acre into Roods and Perches, multiply the decimal first by 4 and then by 40, preserving the same number of decimals in the product.

Examples—

A.	R.	P.	Acres.	A.	R.	P.	Acres.
			633·357				527·013
			4				4
			1·428				·052
			40				40
633	1	17	17·120	527	0	2	2·080

TABLE

FOR CONVERTING DECIMAL PARTS OF AN ACRE INTO ROODS AND PERCHES.

Perch.	0 Rood.	1 Rood.	2 Roods.	3 Roods.	Perch.	0 Rood.	1 Rood.	2 Roods.	3 Roods.
0	·000	·250	·500	·750	21	·131	·381	·631	·881
1	·006	·256	·506	·756	22	.137	·387	·637	·887
2	·012	·262	·512	·762	23	·144	·394	·644	·894
3	·019	·269	·519	·769	24	·150	·400	·650	·900
4	·025	·275	·525	·775	25	·156	·406	·656	·906
5	·031	·281	·531	·781	26	·162	·412	·662	·912
6	·037	·287	·537	·787	27	·169	·419	·669	·919
7	·044	·294	·544	·794	28	·175	·425	·675	·925
8	·050	·300	·550	·800	29	·181	·431	·681	·931
9	·056	·306	·556	·806	30	·187	·437	·687	·937
10	·062	·312	·562	·812	31	·194	·444	·694	·944
11	·069	·319	·569	·819	32	·200	·450	·700	·950
12	·075	·325	·575	·825	33	·209	·456	·706	·956
13	·081	·331	·581	.831	34	·212	·462	·712	·962
14	·087	·337	·587	·837	35	·216	·469	·719	·969
15	·094	·344	·594	·844	36	·225	·475	·725	·975
16	·100	·350	·600	·850	37	·231	·481	·731	·981
17	·106	·356	·606	·856	38	·237	·487	·737	·987
18	·112	·362	·612	·862	39	·244	·494	·744	·994
19	.119	·369	·619	·869	40	·250	·500	·750	1·000
20	·125	·375	·625	·875					

PARISH OF WESTHAM,

IN THE

COUNTY OF SUSSEX—(Eastern Division).

LOWEY OF PEVENSEY—LIMB OF THE CINQUE PORT LIBERTY OF HASTINGS.

No. on Plan.	Area in Acres.	Remarks.	No. on Plan.	Area in Acres.	Remarks.
1	6·165	Pasture, &c.	35	·221	Wood.
2	8·540	Pasture, &c.	36	11·894	Arable.
3	9·321	Pasture, &c.	37	·211	Wood.
4	5·768	Pasture, &c.	38	·414	Houses, gardens, &c.
5	4·479	Pasture, &c.	39	13·444	Arable.
6	2·693	Pasture, &c.	40	10·117	Wood.
7	4·183	Ornamental ground.	41	·670	Ornamental ground, &c.
8	2·554	Wood.	42	4·247	Pasture, &c.
9	5·120	Pasture, &c.	43	·536	Pond.
10	8·906	Pasture, &c.	44	12·848	Pasture, &c.
11	1·117	Pasture, &c.	45	3·718	Pasture, &c.
12	6·481	Pasture, &c.	46	5·690	Pasture, &c.
13	7·559	Arable, &c.	47	5·546	Pasture, &c.
14	·714	Wood.	48	1·642	Sewer.
15	7·636	Pasture.	49	10·144	Pasture, &c.
16	·427	Wood.	50	4·996	Pasture, &c.
17	·202	Wood.	51	·140	Wood.
18	·447	Wood.	52	8·067	Pasture, &c.
19	14·059	Ornamental ground.	53	3·239	Pasture, &c.
20	·246	Wood.	54	·628	Houses, gardens, &c.
21	·120	Wood.	55	4·916	Pasture, &c.
22	·186	Wood.	56	·061	Pasture and pond.
23	·506	Pasture, &c.	57	·799	Pasture.
24	6·983	Pasture, &c.	58	·120	Houses and yards.
25	7·988	Pasture, &c.	59	3·723	Pasture, &c.
26	6·932	Pasture, &c.	60	3·250	Pasture, &c.
27	13·967	Pasture, &c.	61	2·451	Pasture, &c.
28	·501	Ponds.	62	1·645	Pasture, &c.
29	·606	Houses, garden, and yards.	63	6·476	Pasture, &c.
			64	4·852	Pasture, &c.
30	7·985	Ornamental ground and wood.	65	11·917	Pasture, &c.
			66	4·428	Pasture, &c.
31	1·554	House and ornamental ground.	67	2·958	Pasture, &c.
			68	3·157	Pasture, &c.
32	·825	Wood, &c.	69	2·254	Pasture.
33	·148	Pond.	70	3·414	Pasture, &c.
34	4·705	Ornamental ground.	71	3·615	Pasture, &c.

No. on Plan.	Area in Acres.	Remarks.	No. on Plan.	Area in Acres.	Remarks.
72	4·110	Pasture, &c.	122	1·610	Pasture, &c.
73	9·287	Arable.	123	2·785	Pasture.
74	·523	Houses, gardens, &c.	124	1·702	Wood.
75	·146	Road.	125	8·837	Arable, &c.
76	1·299	Pasture.	126	·731	Wood.
77	4·496	Pasture.	127	1·091	Wood.
78	7·936	Pasture, &c.	128	5·489	Pasture, &c.
79	13·470	Arable.	129	·449	Pond.
80	16·933	Pasture.	130	·401	Houses, yards, and garden.
81	13·210	Pasture.			
82	2·626	Pasture.	131	10·428	Pasture, &c.
83	2·052	Pasture.	132	13·755	Pasture, &c.
84	1·031	Wood.	133	1·042	Nursery, &c.
85	·984	Wood.	134	7·912	Pasture.
86	2·873	Road.	135	3·926	Pasture, &c.
86a	3·037	Arable.	136	·250	Wood.
87	2·445	Pasture.	137	4·153	Pasture.
88	·568	Houses, gardens, and yards.	138	12·830	Arable.
			139	16·349	Arable.
89	·334	Orchard.	140	1·856	Wood.
90	·158	Garden.	141	7·162	Arable.
91	·061	Garden, &c.	142	9·706	Arable.
92	8·996	Pasture.	143	1·183	Wood.
93	·954	Pasture.	144	12·244	Arable.
94	5·390	Pasture, &c.	145	15·447	Wood.
95	5·906	Pasture.	145a	·680	Road.
96	3·306	Pasture, &c.	146	12·310	Arable.
97	5·529	Pasture, &c.	147	13·245	Arable.
98	2·196	Pasture.	148	·443	Marsh.
99	2·741	Pasture, &c.	149	5·232	Pasture.
100	9·464	Pasture, &c.	150	1·530	Rough pasture, &c.
101	5·285	Pasture, &c.	151	8·971	Pasture.
102	11·962	Pasture, &c.	152	19·092	Arable, &c.
103	·141	Houses and yard.	153	24·975	Arable.
104	9·209	Arable.	154	·230	Houses and gardens.
105	·301	Houses and garden.	155	8·544	Road.
106	·114	House and gardens.	156	19·876	Arable.
107	17·116	Arable.	157	40·059	Arable.
108	7·291	Pasture.	158	3·546	Pasture.
109	3·370	Pasture, &c.	159	·205	Pond.
110	15·594	Arable, &c.	160	·616	Houses and yards.
111	12·936	Arable, &c.	161	·738	Wood.
112	·533	Wood.	162	1·434	Pasture.
113	5·495	Pasture, &c.	163	7·000	Pasture, &c.
114	4·863	Pasture, &c.	164	4·310	Pasture, &c.
115	14·962	Pasture, &c.	165	5·595	Pasture, &c.
116	6·190	Pasture, &c.	166	15·871	Pasture.
117	8·249	Pasture, &c.	167	·508	Marsh.
118	7·413	Pasture.	168	·136	Marsh
119	3·145	Road.	169	2·966	Pasture.
120	10·956	Pasture.	170	4·342	Pasture.
121	·522	Road.	171	1·101	Pasture.

No. on Plan.	Area in Acres.	Remarks.	No. on Plan.	Area in Acres.	Remarks.
172	5·139	Pasture.	220	·212	Wood.
173	4·002	Pasture.	221	4·203	Pasture.
174	11·024	Pasture, &c.	222	·175	Houses and yards.
175	4·168	Houses, yards, gardens, road, &c.	223	8·338	Arable.
			224	·643	Road.
176	48·791	Arable.	225	·433	Pasture.
177	34·373	Arable.	226	·365	House and gardens.
178	5·218	Pasture.	227	·280	Orchard.
179	3·229	Pasture.	228	·228	Houses, garden, &c.
180	3·338	Pasture.	229	·770	Pasture.
181	·657	Arable.	230	·645	Pasture.
182	19·661	Arable.	231	10·618	Arable.
183	4·632	Arable.	232	1·022	Houses, gardens, &c.
184	25·554	Arable.	233	5·678	Pasture.
185	39·610	Arable.	234	·537	Houses, gardens, &c.
186	5·382	Pasture, &c.	235	5·284	Pasture.
187	·873	Osiers.	236	8·078	Arable.
188	8·118	Pasture, &c.	237	10·800	Road.
189	2·318	Pasture, &c.	238	·468	House and gardens.
190	11·978	Pasture.	239	40·944	Arable, &c.
191	7·110	Pasture.	240	2·838	Wood.
192	·752	Houses, yards, osiers, &c.	241	1·709	Pasture and furze.
			242	10·067	Pasture.
193	6·156	Pasture.	243	·443	Houses and yards.
194	·815	Garden.	244	6·010	Pasture, &c.
195	·249	Houses and gardens.	245	5·951	Pasture, &c.
196	1·843	Pasture.	246	8·118	Arable.
197	·233	Houses, garden, &c.	247	7·925	Pasture, &c.
198	·546	Houses, gardens, and yards.	248	5·755	Pasture, &c.
			249	4·820	Pasture, &c.
199	9·427	Pasture.	250	9·970	Pasture, &c.
200	·134	Pond.	251	5.915	Pasture, &c.
201	·139	Pond.	252	6·944	Pasture, &c.
202	3·921	Houses, yards, gardens, &c.	253	12·303	Pasture, &c.
			254	8·388	Arable.
203	2·183	Arable.	255	11·514	Arable.
204	29·516	Arable.	256	10·435	Pasture.
205	1·280	Road.	257	11·583	Arable.
206	·295	Houses and garden.	258	·434	Wood.
207	6·955	Pasture.	259	2·715	Pasture, &c.
208	12·912	Arable.	260	1·659	House, yards, garden, pond, &c.
209	12·776	Arable.			
210	·664	Houses, gardens, &c.	261	·974	Pasture.
211	·511	Houses, gardens, &c.	262	8·066	Pasture.
212	2·238	Road.	263	19·720	Arable.
213	8·394	Arable.	264	5·727	Wood.
214	·117	Pond.	265	·658	Pasture.
215	14·121	Arable.	266	9·735	Pasture, &c.
216	·967	Houses, gardens, &c.	267	2·191	Houses, yards, gardens, &c.
217	·334	Houses and gardens.			
218	·797	Pasture, &c.	268	9·045	Pasture, &c.
219	14·356	Arable.	269	21·209	Pasture and pond.

No. on Plan.	Area in Acres.	Remarks.	No. on Plan.	Area in Acres.	Remarks.
270	·654	Houses and gardens.	320	·348	Houses, gardens, &c.
271	·096	Houses and yard.	321	·495	Houses, gardens, &c.
272	·849	House and garden.	322	2·113	Pasture.
273	·788	Road.	323	·672	Arable.
274	10·332	Arable.	324	7·991	Arable.
275	·236	Pond.	325	·438	Pasture.
276	2·414	Pasture.	326	7·787	Pasture, &c.
277	13·467	Arable.	327	1·303	Road.
278	2·204	Pasture.	328	10·370	Pasture.
279	5·840	Pasture, &c.	329	10·748	Pasture.
280	8·140	Pasture.	330	5·588	Pasture.
281	·241	House and garden.	331	14·022	Pasture, &c.
282	1·588	Pasture.	332	10·148	Pasture, &c.
283	·521	Houses, gardens, &c.	333	7·444	Pasture, &c.
284	·037	House and yard.	334	6·509	Pasture, &c.
285	9·000	Arable.	335	12·700	Pasture, &c.
286	7·279	Pasture.	336	7·960	Pasture, &c.
287	2·972	Houses, yards, gardens, orchard, &c.	337	8·625	Pasture, &c.
			338	5·047	Pasture, &c.
288	4·195	Pasture.	339	13·071	Rough pasture, &c.
289	·166	Pond.	340	11·047	Pasture and rough pasture.
290	5·342	Pasture.			
291	6·945	Pasture.	341	5·663	Pasture, &c.
292	7·353	Arable.	342	4·118	Pasture, &c.
293	13·211	Arable.	343	4·924	Pasture, &c.
294	6·631	Road.	344	4·792	Pasture, &c.
295	8·221	Pasture.	345	5·902	Pasture, &c.
296	6·417	Pasture.	346	11·284	Pasture, &c.
297	6·871	Pasture.	347	4·603	Pasture, &c.
298	11·161	Pasture.	348	7·410	Pasture.
299	16·006	Arable.	349	·192	Road.
300	3·608	Pasture.	350	5·987	Pasture, &c.
301	6·107	Arable.	351	7·640	Pasture, &c.
302	3·224	Pasture, &c.	352	2·494	Pasture, &c.
303	3·987	Pevensey Haven.	353	3·434	Pasture, &c.
304	7·312	Pasture, &c.	354	2·683	Pasture, &c.
305	8·361	Pasture, &c.	355	4·970	Pasture, &c.
306	8·872	Pasture, &c.	356	9·704	Pasture.
307	8·721	Pasture, &c.	357	15·259	Arable.
308	7·520	Pasture.	358	8·110	Pasture.
309	23·246	Arable.	359	1·906	Pasture.
310	24·418	Arable.	360	·072	Pond.
311	·106	Arable.	361	5·198	Pasture.
312	·300	Pasture.	362	5·882	Pasture.
313	1·965	Pasture.	363	2·302	Houses, yards, garden, &c.
314	7·715	Pasture, &c.			
315	16·206	Arable.	364	4·570	Pasture.
316	15·991	Arable.	365	19·289	Arable.
317	14·818	Arable.	366	11·704	Pasture.
318	·821	Houses, gardens, and yards.	367	3·578	Pasture.
			368	10·655	Pasture.
319	7·471	Arable.	369	4·725	Pasture.

No. on Plan.	Area in Acres.	Remarks.	No. on Plan.	Area in Acres.	Remarks.
370	·477	Houses and yards.	420	3·612	Pasture, &c.
371	2·272	Pasture, &c.	421	4·611	Pasture, &c.
372	·526	Wood.	422	11·430	Pasture, &c.
373	9·661	Pasture.	423	7·803	Pasture.
374	19·668	Arable.	424	9·177	Pasture, &c.
375	22·032	Pasture.	425	13·079	Pasture.
376	14·376	Pasture.	426	7·136	Pasture, &c.
377	·522	Pasture.	427	8·731	Pasture, &c.
378	7·493	Pasture.	428	7·875	Pasture, &c.
379	8·530	Pasture, brickfield, clay pit, &c.	429	12·627	Pasture.
			430	6·246	Pasture.
380	·564	Houses and gardens.	431	19·804	Pasture. &c.
381	·110	Houses and garden.	432	7·674	Pasture.
382	·696	Wood.	433	7·629	Pasture.
383	5·467	Pasture.	434	1·413	Houses, yards, garden, &c.
384	2·526	Wood.			
385	18·353	Pasture.	435	·588	Pasture.
386	5·321	Pasture, &c.	436	·245	Garden and pond.
387	14·337	Pasture, &c.	437	·487	Wood.
388	·270	Houses, gardens, &c.	438	1·259	Pasture.
389	·787	Houses, gardens, &c.	439	2·664	Arable.
390	·227	House and gardens.	440	11·992	Pasture.
391	4·693	Pasture.	441	1·798	Road.
392	3·565	Pasture.	442	5·437	Pasture.
393	·188	House and yards.	443	9·296	Pasture.
394	3·009	Pasture.	444	4·269	Pasture.
395	·083	Houses and garden.	445	7·540	Pasture.
396	·169	Pond.	446	1·951	Pasture.
397	·639	Houses, gardens, &c.	447	·062	House and yards.
398	2·630	Pasture.	448	·184	Orchard.
399	11·945	Pasture, house, &c.	449	·274	Houses, garden, &c.
400	3·114	Houses, gardens, ornamental ground, &c.	450	·867	Pasture.
			451	·112	House and gardens.
401	9·310	Ornamental ground.	452	·174	House and gardens.
402	·615	Wood.	453	·110	Pasture.
403	7·809	Pasture.	454	·881	Pasture, &c.
404	9·546	Pasture.	455	11·103	Pasture, &c.
405	5·715	Pasture, &c.	456	5·611	Pasture.
406	5·938	Pasture, &c.	457	5·755	Pasture, &c.
407	6·403	Pasture.	458	6·208	Pasture.
408	5·025	Pasture.	459	·131	Waste.
409	5·188	Pasture.	460	4·094	Pasture.
410	5·063	Pasture.	461	·654	Pasture.
411	5·487	Pasture.	462	38·242	Railway.
412	4·535	Pasture and pond.	463	13·839	Road.
413	9·463	Pasture, &c.	464	3·592	Arable.
414	·082	Stackyard.	465	5·277	Pasture.
415	9·741	Pasture.	466	5·682	Pasture, &c.
416	4·047	Pasture.	467	·342	Wood.
417	1·255	Pasture.	468	14·512	Pasture.
418	3·093	Railway.	469	11·733	Arable.
419	·407	Pasture.	470	1·246	Houses, gardens, &c.

No. on Plan.	Area in Acres.	Remarks.	No. on Plan.	Area in Acres.	Remarks.
471	2·127	Wood.	521	9·575	Pasture.
472	1·854	Wood.	522	11·946	Arable.
473	1·384	Pasture, &c.	523	12·938	Pasture.
473a	·159	Houses and yards.	524	10·956	Pasture.
474	·292	Houses and gardens.	525	4·730	Pasture.
475	12·418	Pasture, &c.	526	·194	Houses and gardens.
476	10·922	Pasture.	527	3·922	Arable.
477	14·018	Arable.	528	4·355	Pasture, &c.
478	10·576	Pasture.	529	7·020	Pasture, &c.
479	11·202	Arable.	530	2·100	Road.
480	9·850	Arable.	531	3·550	Pasture and furze.
481	2·785	Pasture.	532	5·351	Pasture.
482	·564	Osiers.	533	·123	Houses and yards.
483	8·264	Arable.	534	2·794	Pasture, &c.
484	12·871	Arable.	535	6·107	Pasture.
485	7·006	Arable.	535a	2·728	Pasture, &c.
486	·230	Wood.	536	8·073	Pasture, &c.
487	4·702	Pasture.	537	3·247	Pasture, &c.
488	4·633	Pasture.	538	5·212	Pasture, &c.
489	3·117	Arable.	539	·952	Pasture, &c.
490	11·948	Arable.	540	2·356	Pasture, &c.
491	6·909	Arable.	541	1·938	Pasture, &c.
492	4·903	Road.	542	·577	Road.
493	6·791	Pasture, &c.	543	·069	Pasture.
494	·669	Houses, yards, &c.	544	3·495	Pasture, &c.
495	13·362	Pasture, &c.	545	·218	Houses and gardens.
496	8·860	Pasture.	546	2·751	Pasture.
497	·840	Pasture, &c.	547	·503	Houses and gardens.
498	4·927	Pasture.	548	20·470	Arable, &c.
499	7·819	Arable.	549	1·966	Pasture.
500	1·731	Road.	550	2·992	Pasture, &c.
501	4·381	Pasture.	551	·496	Garden, &c.
502	·506	Pasture.	552	1·523	Pasture, &c.
503	·236	Road.	553	1·109	Pasture, &c.
504	9·020	Arable.	554	9·216	Pasture, &c.
505	·251	Pasture.	555	·113	Pond.
506	35·613	Arable.	556	6·373	Pasture, &c.
507	23·222	Pasture, furze, &c.	557	10·067	Pasture, &c.
508	23·625	Arable.	558	19·834	Pasture, &c.
509	8·934	Pasture.	559	7·702	Pasture.
510	·224	House and gardens.	560	6·644	Road.
511	1·475	Road.	561	13·683	Pasture, &c.
512	2·296	Houses, gardens, ornamental ground, &c.	562	6·970	Pasture, &c.
			563	4·063	Pasture, &c.
513	15·302	Pasture.	564	17·146	Pasture, &c.
514	4·354	Pasture.	565	3·289	Arable.
515	6·171	Pasture, &c.	566	5·864	Arable, &c.
516	·785	Wood.	567	8·158	Pasture, &c.
517	6·843	Pasture.	568	6·408	Pasture, &c.
518	2·028	Pasture, &c.	569	7·674	Arable, &c.
519	3·629	Pasture.	570	7·647	Pasture, &c.
520	32·310	Arable.	571	9·680	Pasture, &c.

No. on Plan.	Area in Acres.	Remarks.	No. on Plan.	Area in Acres.	Remarks.
572	18·469	Pasture, &c.	619	17·078	Pasture, &c.
573	20·462	Pasture, &c.	620	·136	Pond.
574	15·404	Pasture, &c.	621	7·535	Pasture, &c.
575	14·024	Pasture, &c.	622	1·578	Pasture, &c.
576	16·167	Pasture, &c.	623	11·556	Pasture, &c.
577	15·409	Pasture, &c.	624	16·783	Pasture, &c.
578	13·199	Pasture, &c.	625	16·608	Pasture, &c.
579	5·727	Pasture, &c.	626	15·297	Pasture, &c.
580	7·216	Pasture, &c.	627	15·194	Pasture, &c.
581	10·300	Pasture, &c.	628	4·402	Pasture, &c.
582	9·638	Pasture.	629	19·067	Pasture, &c.
583	·720	Road.	630	21·511	Pasture, &c.
584	10·384	Pasture, &c.	631	8·241	Arable.
585	·902	Arable.	632	·066	House and yard.
586	4·029	Pasture.	633	2·237	Sewer.
587	·997	Houses, gardens, pasture, &c.	634	12·186	Pasture, &c.
			635	11·945	Pasture.
588	1·458	Brickfield.	636	4·150	Pasture.
589	1·794	Gardens.	637	·537	Houses and gardens.
590	·188	Houses, yards, &c.	638	·623	Arable.
591	3·164	Pasture.	639	4·292	Pasture.
592	1·657	Pasture.	640	·079	House and yards.
593	·603	Pond.	641	3·622	Arable.
594	·094	Houses and garden.	642	2·131	Road.
595	4·414	Pasture.	643	12·543	Pasture, &c.
596	4·286	Pasture.	644	1·323	Pasture.
597	·168	Gardens.	645	5·104	Arable, &c.
598	·915	Pasture, &c.	645a	9·446	Pasture, &c.
599	1·528	Houses, yards, and garden.	646	12·589	Pasture, &c.
			647	8·832	Pasture, &c.
600	2·210	Houses, yards, gardens, &c.	648	7·504	Pasture, &c.
			649	9·239	Pasture, &c.
601	6·148	Pasture, &c.	650	24·433	Pasture, &c.
602	4·063	Pasture.	651	21·943	Pasture, &c.
603	·289	House and garden.	652	18·666	Pasture, &c.
604	1·066	Pasture.	653	9·391	Pasture, &c.
605	1·510	Houses, gardens, &c.	654	4·028	Pasture, &c.
606	2·094	Pasture.	655	19·684	Pasture, &c.
607	1·207	Church and graveyard.	656	11·461	Pasture, &c.
			657	1·453	Arable.
608	2·094	Houses, yards, gardens, &c.	658	21·408	Arable.
			659	2·585	Pasture.
609	·158	Pond.	660	9·879	Pasture, &c.
610	·106	Pond.	661	15·273	Pasture, &c.
611	2·170	Brickfield.	662	8·063	Arable.
612	2·013	Pasture.	663	3·190	Arable.
613	2·114	Pasture, &c.	664	8·129	Arable.
614	7·992	Pasture, &c.	665	5·500	Pasture.
615	10·611	Pasture, &c.	666	3·479	Pasture.
616	3·612	Pasture, &c.	667	9·627	Arable.
617	1·630	Pasture.	668	·490	Houses and yards.
618	4·608	Pasture, &c.	669	15·884	Arable.

No. on Plan.	Area in Acres.	Remarks.	No. on Plan.	Area in Acres.	Remarks.
670	6·992	Arable.	704	14·484	Pasture, &c.
671	·349	Houses, gardens, &c.	705	7·778	Pasture, &c.
672	3·807	Arable.	706	13·314	Pasture, &c.
673	2·038	Pasture.	707	11·234	Pasture, &c.
674	2·109	Pasture, &c.	708	10·819	Pasture, &c.
675	·152	Houses and yards.	709	7·983	Pasture, &c.
676	1·699	Arable.	710	13·635	Pasture, &c.
677	1·702	Pasture.	711	·150	Houses and yards.
678	·213	House and gardens.	712	·876	House and garden.
679	·707	Pasture.	713	5·053	Pasture.
680	·162	House and gardens.	714	16·615	Pasture.
681	·358	Houses and gardens.	715	44·330	Arable.
682	5·349	Arable.	716	10·791	Pasture.
683	.070	Stackyard.	717	3·971	Road.
684	3·256	Pasture.	718	440·103	Shingle, &c.
685	9·648	Pasture.	719	·036	War Department property.
686	8·697	Pasture.			
687	7·067	Pasture.	720	7·857	Pasture, &c.
688	6·488	Pasture, &c.	721	6·639	Pasture.
689	17·917	Pasture, &c.	722	·176	Pond.
690	14·474	Pasture, &c.	723	2·605	Arable.
691	11·082	Pasture, &c.	724	5·560	Pasture, &c.
692	6·351	Sewer.	725	2·408	Houses, yards, gardens, &c.
693	·070	Arable.			
694	9·342	Arable.	726	18·769	Pasture, &c.
695	·036	War Department property.	727	3·115	Pasture.
			728	1·130	Pasture, &c.
696	·471	Pasture.	729	·171	House and garden.
697	·036	War Department property.	730	·204	Garden.
			731	·200	Houses and gardens.
698	·504	Pasture.	732	·035	Garden.
699	·618	Road.	733	·036	War Department property.
700	·659	Houses, yards, &c.			
701	10·456	Pasture, &c.			
702	8·479	Pasture, &c.		5023·514	
703	15·396	Pasture, &c.			

RECAPITULATION.

4883·320	Land.
18·381	Water.
80·478	Roads.
41·335	Railways.
5023·514	Total area of the Parish of Westham, in the County of Sussex.
54·725	Foreshore.—In the Lowey of Pevensey, adjoining the Parish of Westham.

INDEX TO PLACES

IN THE

PARISH OF WESTHAM.

COUNTY OF SUSSEX.

Name of Place.	No. of Sheet. 6-inch scale.	No. of Sheet. 25·344 in. scale.	Name of Place.	No. of Sheet. 6-inch scale.	No. of Sheet. 25·344 in. scale.
Barn Cottages -	LXIX.	14	Milton Street -	LXIX.	10
Blackness - -	"	"	Montague -	"	"
			Mill Hill - -	"	11
Chapel (remains of)	LXXX.	3			
			New Barn -	"	9
Drockmill Hill Gut	LXIX.	6			
Deadman's Oak -	"	9	Preston House -	"	15
Dittons - -	"	16	Peelings - -	"	10
			Priesthawes -	"	"
Friday Street Farm	"	14	Pevensey Bay -	"	16
Friday Street -	"	"			
			Rickney - -	"	6
Glynleigh - -	"	6	Reddyke - -	"	14
Horns - -	"	"	St. Mary's Church (Vicarage) -	"	15
Horns Cottages -	"	"	Shepham - -	"	9
Handcombe Hall -	"	10	Shornfold -	"	14
Hunt's Cottages -	"	"	Stone Cross -	"	"
Handcombe -	"	"			
Jenkins's Green -	"	"	The Vicarage -	"	15
			Thorne House -	"	14
Langney - -	LXXX.	2			
Langney Farm -	"	3	Westham - -	"	15

LONDON.
Printed by George E. Eyre and William Spottiswoode,
Printers to the Queen's most Excellent Majesty.
For Her Majesty's Stationery Office.

DEPÔTS FOR THE SALE OF ORDNANCE MAPS, &c.

ENGLAND AND WALES.

1, Saint Martin's Place, Charing Cross—LONDON.

SCOTLAND.

Ordnance Survey Office, Post-office Buildings—EDINBURGH.

IRELAND.

Ordnance Survey Office, Phœnix Park—DUBLIN.

ORDNANCE SURVEY OF ENGLAND.

BOOK OF REFERENCE TO THE PLAN

OF THE

PARISH OF WHATLINGTON

(HUNDREDS OF STAPLE, NETHERFIELD BATTLE, AND BATTLE, DET. No. 1),

IN THE

COUNTY OF SUSSEX,

CONTAINING 1260·360 ACRES.

MAJOR-GENERAL SIR HENRY JAMES, R.E., F.R.S., F.G.S., &c.,
DIRECTOR-GENERAL OF THE ORDNANCE SURVEY.

LONDON:
PRINTED BY GEORGE E. EYRE AND WILLIAM SPOTTISWOODE,
PRINTERS TO THE QUEEN'S MOST EXCELLENT MAJESTY.
FOR HER MAJESTY'S STATIONERY OFFICE.

1874.

Price One Shilling.

ORDNANCE SURVEY OF ENGLAND.

BOOK OF REFERENCE TO THE PLAN

OF THE

PARISH OF WHATLINGTON

(HUNDREDS OF STAPLE, NETHERFIELD BATTLE, AND BATTLE, DET. No. 1),

IN THE

COUNTY OF SUSSEX,

CONTAINING 1260·360 ACRES.

MAJOR-GENERAL SIR HENRY JAMES, R.E., F.R.S., F.G.S., &c.,
DIRECTOR-GENERAL OF THE ORDNANCE SURVEY.

LONDON:
PRINTED BY GEORGE E. EYRE AND WILLIAM SPOTTISWOODE,
PRINTERS TO THE QUEEN'S MOST EXCELLENT MAJESTY.
FOR HER MAJESTY'S STATIONERY OFFICE.

1874.

Price One Shilling.

[7142.—50—5/74.]

on the
an inch,
quare of

of each

Book.

l are in-

-31·4.

eet con-
a double
g to the

six miles,

e Scales

..... W

..... T

..... T

[illegible]

bsequent

s :—

.....*C.F.*
.....*T.C.*
....*C.W.*
.....*Def.*
.....*T.S.*

show the

ORDNANCE SURVEY OF ENGLAND

PARISH OF WHATLINGTON

Co SUSSEX

EXPLANATORY REMARKS.

The scale of the Parish Plans is the 1-2500th of the actual length on the ground, and is equal to 25·344 inches to a mile, or 3·157 chains to an inch, which is very approximately equal to one square inch to one acre, the square of 1·0018 inch being equal to one acre.

The length of each sheet is 1½ miles, and the width 1 mile, the area of each sheet is therefore 960 acres.

Each enclosure has a reference number to the area which is given in this Book.

The Braces (ʃ) on the plans are to indicate that the spaces so braced are included under the same reference number.

The Altitudes in feet above the Mean Level of the Sea are written thus—31·4.

The Scale of the Plans of the County is 6 inches to a mile, and each sheet contains the same area as 16 sheets of the Parish Plans. There is therefore a double reference number to each sheet, as VI. 9., the Roman Numerals referring to the County Plans, the Arabic Figures to the Parish Plans.

The dimensions of the sheets on the Six-inch scale being four miles by six miles, the area is twenty-four square miles, equal to 15,360 acres.

The following are the characters employed on the Ordnance Plans on the Scales of 1–2500, and 6 inches to a mile :—

County Names	C	Hundreds or Wards	W
Parishes	P	Townships	T
Extra Parochial	E	Division of Townships	T

Antiquities ..... ROMAN / Druidical or Saxon / Norman or Subsequent

The descriptions of the boundaries are shown by the following initials :—

Centre of Stream	*C.S.*	Centre of Fence	*C.F.*
Centre of Road	*C.R.*	Top of Cop	*T.C.*
Side of Stream or Drain	*S.S.* or *S.D.*	Centre of Wall	*C.W.*
Root of Hedge	*R.H.*	Defaced	*Def.*
Face of Wall	*F.W.*	Track of Stream	*T.S.*

Undefined ..... *Und.*

Where a change occurs in the boundaries, the symbol [o—o] is used to show the part at which the change takes place.

N.B.—To convert Decimal Fractions of an Acre into Roods and Perches, multiply the decimal first by 4 and then by 40, preserving the same number of decimals in the product.

Examples—

			Acres.				Acres.
			633·357				527·013
			4				4
			1·428				·052
			40				40
A.	R.	P.	17·120	A.	R.	P.	2·080
633	1	17		527	0	2	

TABLE

FOR CONVERTING DECIMAL PARTS OF AN ACRE INTO ROODS AND PERCHES.

Perch.	0 Rood.	1 Rood.	2 Roods.	3 Roods.	Perch.	0 Rood.	1 Rood.	2 Roods.	3 Roods.
0	·000	·250	·500	·750	21	·131	·381	·631	·881
1	006	·256	·506	·756	22	.137	·387	·637	·887
2	·012	·262	·512	·762	23	·144	·394	·644	·894
3	·019	·269	·519	·769	24	·150	·400	·650	·900
4	·025	·275	·525	·775	25	·156	·406	·656	·906
5	·031	·281	·531	·781	26	·162	·412	·662	·912
6	·037	·287	·537	·787	27	·169	·419	·669	·919
7	·044	·294	·544	·794	28	·175	·425	·675	·925
8	·050	·300	·550	·800	29	·181	·431	·681	·931
9	·056	·306	·556	·806	30	·187	·437	·687	·937
10	·062	·312	·562	·812	31	·194	·444	·694	·944
11	·069	·319	·569	·819	32	·200	·450	·700	·950
12	·075	·325	·575	·825	33	·206	·456	·706	·956
13	·081	·331	·581	·831	34	·212	·462	·712	·962
14	·087	·337	·587	·837	35	·219	·469	·719	·969
15	·094	·344	·594	·844	36	·225	·475	·725	·975
16	·100	·350	·600	·850	37	·231	·481	·731	·981
17	·106	·356	·606	·856	38	·237	·487	·737	·987
18	·112	·362	·612	·862	39	·244	·494	·744	·994
19	.119	·369	·619	·869	40	·250	·500	·750	1·000
20	·125	·375	·625	·875					

PARISH OF WHATLINGTON,

IN THE

COUNTY OF SUSSEX—(Eastern Division).

HUNDREDS OF STAPLE, NETHERFIELD, BATTLE, AND BATTLE (Detached, No. 1).

No. on Plan.	Area in Acres.	Remarks.
		HUNDRED OF STAPLE.
1	4·444	Arable, &c.
2	·155	Wood.
3	1·946	Arable.
4	1·046	Wood, &c.
5	4·802	Pasture.
6	20·287	Wood, &c.
7	·141	Arable, &c.
8	3·261	Pasture, &c.
9	9·038	Pasture, &c.
10	3·466	Arable, &c.
11	1·276	Wood.
12	4·889	Arable and wood.
13	6·552	Arable, &c.
14	4·758	Pasture, wood, &c.
15	2·945	Pasture, &c.
16	1·656	Pasture, &c.
17	·108	House, yards, &c.
18	1·955	Pasture, &c.
19	·653	House, yard, garden, &c.
20	·441	Wood, &c.
21	4·391	Pasture, &c.
22	3·903	Wood, &c.
23	9·502	Pasture, &c.
24	7·032	Arable.
25	·220	Pasture.
26	·606	Houses, yard, &c.
27	·697	Houses, yards, garden, &c.
28	1·378	Pasture.
29	1·314	Road.
30	·266	Houses, yard, garden, &c.
31	5·008	Pasture, &c.
32	3·645	Pasture, &c.
33	2·577	Pasture, &c.
34	2·908	Pasture, &c.
35	·475	Houses, yards, garden, pasture, &c.
36	4·816	Pasture, &c.
37	·091	Yards, &c.
38	7·282	Pasture, trees, &c.
39	14·298	Pasture, trees, &c.
40	45·542	Wood, &c.
41	1·818	Wood, &c.
42	15·569	Pasture, &c.
43	·943	Wood.
44	3·236	Pasture and trees.
45	7·971	Pasture, &c.
46	3·120	Arable.
47	22·113	Wood, &c.
48	11·757	Pasture, trees, &c.
49	43·710	Wood, &c.
50	·189	Garden, wood, pond, &c.
51	5·923	Hop garden.
52	·271	Road.
53	26·514	Arable, &c.
54	1·196	Pasture.
55	1·815	Houses, yards, &c.
56	·901	Road.
	336·816	

RECAPITULATION.

334·330	Land.
2·486	Roads.
336·816	Area of the part of the Parish of Whatlington, in the Hundred of Staple.

HUNDRED OF BATTLE.

No. on Plan.	Area in Acres.	Remarks.
1	·719	Hop garden, &c.
2	6·320	Wood, &c.
3	4·809	Hop garden, &c.
4	4·235	Arable, &c.
5	1·951	Hop garden.
6	4·168	Arable, &c.
7	·350	Pasture.
8	8·271	Wood.
9	1·248	Arable, &c.
10	2·907	Railway.
11	2·793	Pasture, &c.
12	·288	Wood.
13	·603	Arable.
14	4·472	Hop garden, &c.
15	3·079	Arable, &c.
16	1·222	Road.
17	·739	Houses, yards, gardens, &c.
18	3·923	Arable, &c.
19	4·299	House, yards, pasture, wood, &c.
20	·410	Church and graveyard.
21	·260	House, yards, garden, &c.
22	4·015	Houses, yards, pasture, &c.
23	·429	Garden, orchard, &c.
24	·268	Road.
25	·855	Pasture.
26	·548	Garden, orchard, &c.
27	7·271	Hop garden, &c.
28	8·789	Arable.
29	2·837	Pasture, &c.
30	2·849	Arable.
31	6·146	Arable.
32	4·918	Arable.
33	4·532	Arable.
34	4·542	Arable.
35	3·405	Arable.
36	5·213	Pasture, &c.
37	3·666	Hop garden.
38	5·285	Pasture, &c.
39	1·233	Pasture.
40	3·807	Arable, &c.
41	5·108	Arable.
42	4·012	Arable, &c.
43	21·229	Wood, &c.
44	·330	House, yard, garden, &c.
45	7·574	Arable.
46	1·913	Hop garden.
47	5·243	Arable, &c.
48	6·871	Arable.
49	2·778	Pasture.
50	2·297	Pasture, &c.
51	·776	Wood.
52	·762	Hop garden.
53	6·383	Pasture.
54	·399	Pasture.
55	·329	Pasture.
56	3·149	Pasture.
57	3·449	Pasture, &c.
58	2·229	Pasture, &c.
59	3·479	Pasture, &c.
60	6·378	Pasture, &c.
	212·362	

RECAPITULATION.

207·965	Land.
1·490	Roads.
2·907	Railway.
212·362	Area of the part of the Parish of Whatlington in the Hundred of Battle.

HUNDRED OF BATTLE (Detached, No. 1).

No. on Plan.	Area in Acres.	Remarks.
1	·748	Road.
2	1·432	House, yard, garden, orchard, &c.
3	11·364	Arable.
4	·073	Wood.
5	·991	Road.
6	2·402	Arable.
7	·354	Houses, yards, garden, &c.
8	7·234	Arable.
9	1·101	Garden, arable, &c.
10	1·144	Houses, yards, gardens, pasture, &c.

No. on Plan.	Area in Acres.	Remarks.
11	2·866	Hop garden.
12	4·901	Arable.
13	2·236	Arable.
14	·709	Wood.
15	2·362	Hop garden.
16	5·248	Arable.
17	·891	Houses, yards, gardens, orchard, &c.
18	3·880	Pasture.
19	·900	Pasture, &c.
20	3·659	Hop garden.
21	2·118	Pasture.
22	6·084	Hop garden, &c.
23	4·629	Hop garden.
24	·406	Wood.
25	1·214	Wood.
26	·176	House, yard, garden, &c.
27	2·036	Road.
28	·480	Pasture, &c.
29	1·650	Pasture.
30	·090	Pond.
31	3·297	Pasture.
32	15·204	Arable.
33	1·901	Pasture.
34	·146	Pasture.
35	1·130	Houses, yards, gardens, &c.
36	1·729	Pasture, yard, &c.
37	·510	Pasture.
38	5·127	Wood, &c.
39	3·455	Wood.
40	·504	Yard, road, &c.
41	1·363	Pasture.
42	11·445	Arable.
43	12·464	Arable.
44	·158	House, yard, garden, &c.
45	1·265	Pasture.
46	·615	Road.
47	14·907	Arable, &c.
48	1·397	Road.
49	8·602	Pasture, &c.
49a	·141	Pond.
50	·230	Houses, yard, garden, &c.
51	·168	Pasture, &c.
52	·162	Wood.
53	·204	Road.
54	·012	Wood.
55	·290	House, yard, garden, &c.
56	5·430	Pasture, &c.
57	·662	Houses, yards, garden, pasture, &c.
57a	·409	Pasture.
58	2·666	Hop garden, &c.
59	3·510	Pasture.
60	·305	Orchard.
61	·696	Arable.
62	10·503	Arable.
63	13·801	Arable.
64	10·418	Arable.
65	17·372	Arable.
66	·501	Arable.
67	·135	Wood.
68	3·955	Wood.
69	2·045	Arable.
70	6·941	Pasture, &c.
71	3·108	Hop garden.
72	3·590	Pasture, &c.
73	·621	Road.
74	1·473	Arable, &c.
75	·662	Pasture, wood, and road.
76	4·427	Wood, &c.
77	1·553	Houses, yards, gardens, orchard, &c.
78	2·012	Hop garden.
79	15·867	Wood, &c.
80	8·080	Arable, &c.
81	·582	Pasture, &c.
82	·360	House, yard, garden, &c.
	281·488	

RECAPITULATION.

274·645	Land.
6·612	Roads.
·231	Water.
281·488	Area of the part of the Parish of Whatlington in the Hundred of Battle (Detached, No. 1).

No. on Plan.	Area in Acres.	Remarks.
HUNDRED OF NETHERFIELD.		
1	3·698	Pasture, trees, &c.
2	·756	Houses, yards, gardens, &c.
3	·730	Pasture.
4	·917	Pasture.
5	1·171	Pasture.
6	·653	Wood.
7	18·884	Arable.
8	1·001	Houses, yards, gardens, orchards, &c.
9	1·101	Pasture.
10	1·999	Pasture.
11	·727	Pasture and trees.
12	1·365	Houses, yards, garden, orchard, &c.
13	1·850	Arable.
14	·162	Garden and wood.
15	1·239	Road.
16	2·649	Pasture.
17	4·325	Pasture, &c.
18	2·640	Hop garden.
19	·686	Wood.
20	7·521	Arable, &c.
21	7·774	Arable, &c.
22	9·263	Pasture, &c.
23	·270	Wood, &c.
24	1·408	Hop garden.
25	2·595	Pasture.
26	2·839	Pasture, &c.
27	1·019	Arable.
28	6·217	Pasture.
29	·491	Pasture.
30	3·507	Road.
31	·478	Houses, yards, gardens, orchard, &c.
32	4·325	Pasture, bushes, &c.
33	4·600	Arable.
34	3·691	Wood.
35	17·504	Wood, &c.
36	5·438	Hop garden, &c.
37	1·610	Wood.
38	6·664	Hop garden, &c.
39	1·446	Wood, &c.
40	6·170	Arable, &c.
41	18·370	Wood, &c.
42	7·607	Arable.
43	·519	Hop garden.
44	·905	Hop garden.
45	·517	Hop garden.
46	·661	Arable.
47	1·808	Pasture.
48	9·144	Arable, &c.
49	5·515	Arable.
50	6·917	Arable.
51	6·435	Arable.
52	·539	House, yard, garden, road, &c.
52a	·301	Road.
53	4·374	Pasture.
54	1·547	Pasture.
55	8·171	Railway.
56	1·088	Pasture.
57	2·874	Arable.
58	3·073	Arable.
59	3·452	Hop garden.
60	5·181	Pasture, &c.
61	3·465	Pasture, &c.
62	5·267	Pasture, &c.
63	7·560	Pasture, &c.
64	·459	Wood, &c.
65	7·413	Pasture, &c.
66	12·275	Pasture, &c.
67	2·794	Wood.
68	1·906	Arable.
69	4·375	Arable.
70	·599	Wood.
71	2·130	Wood.
72	6·689	Pasture, &c.
73	1·295	Wood.
74	6·212	Arable.
75	6·417	Pasture.
76	9·643	Wood.
77	4·228	Pasture, &c.
78	2·886	Houses, yards, gardens, orchard, &c.
79	5·998	Pasture.
80	1·206	Wood.
81	7·876	Arable.
82	8·307	Arable.
83	5·911	Arable, &c.
84	5·533	Wood, &c.
85	1·955	Houses, yards, gardens, orchard, &c.
86	5·088	Arable, &c.
87	3·568	Pasture, &c.
88	4·095	Pasture, &c.
89	4·188	Pasture, &c.
90	2·294	Houses, yards, gardens, orchard, wood, &c.
91	1·016	Wood.
92	7·291	Arable.

No. on Plan.	Area in Acres.	Remarks.
93	·185	Road.
94	4·310	Pasture.
95	1·197	Houses, yards, garden, &c.
96	·491	Pasture, &c.
97	2·568	Pasture, &c.
98	5·205	Hop garden, &c.
99	2·231	Pasture.
100	4·035	Arable, &c.
101	·489	Wood.
102	·497	Pasture.
103	4·931	Wood, &c.
104	·901	Pasture, &c.
105	4·489	Pasture, &c.
106	2·947	Pasture, &c.
107	1·651	Pasture, &c.
108	·848	Water.
109	·760	Pasture, &c.
110	·995	Houses, yards, gardens, pasture, &c.
111	·299	Road.
112	·181	Road.
113	·160	Houses, yards, &c.
114	·267	Houses, yards, &c.
115	2·741	Pasture, &c.
116	1·243	Pasture, &c.
117	·352	House, yard, garden, &c.
118	3·936	Hop garden.
119	·803	Houses, yards, garden, &c.
120	·612	Pasture, &c.
	429·694	

RECAPITULATION.

414·963	Land.
5·712	Roads.
8·171	Railway.
·848	Water.
429·694	Area of the part of the Parish of Whatlington in the Hundred of Netherfield.

RECAPITULATION FOR THE PARISH.

1231·903	Land.
16·300	Road.
11·078	Railways.
1·079	Water.
1260·360	Total area of the Parish of Whatlington, in the County of Sussex.

INDEX TO PLACES

IN THE

PARISH OF WHATLINGTON.

COUNTY OF SUSSEX.

Name of Place.	No. of Sheet.		Name of Place.	No. of Sheet.	
	6-inch scale.	25·344 in. scale.		6-inch scale.	25·344 in. scale.
Beech Farm -	XLIV.	5	Poppinghole -	XLIII.	4
Dorrells - -	XLIII.	8	Ricard's Farm -	"	12
Home Farm -	"	"	Scrays - -	"	8
Home Place -	"	12			
Handcock's Farm -	"	"	Wood's Place -	"	12
			Whatlington -	"	"
Leaford Lodge -	"	"			
Morrell's Farm -	"	8			

LONDON:
Printed by George E. Eyre and William Spottiswoode,
Printers to the Queen's most Excellent Majesty.
For Her Majesty's Stationery Office.

DEPÔTS FOR THE SALE OF ORDNANCE MAPS, &c.

ENGLAND AND WALES.

1, Saint Martin's Place, Charing Cross—LONDON.

SCOTLAND.

Ordnance Survey Office, Post-office Buildings—EDINBURGH.

IRELAND.

Ordnance Survey Office, Phœnix Park—DUBLIN.

ORDNANCE SURVEY OF ENGLAND.

BOOK OF REFERENCE TO THE PLAN

OF THE

PARISH OF WIGGONHOLT

(HUNDRED OF WEST EASWRITH),

IN THE

COUNTY OF SUSSEX,

CONTAINING 849·603 ACRES.

MAJOR-GENERAL JOHN CAMERON, C.B., R.E., F.R.S.,
DIRECTOR-GENERAL OF THE ORDNANCE SURVEY.

LONDON:
PRINTED BY GEORGE E. EYRE AND WILLIAM SPOTTISWOODE,
PRINTERS TO THE QUEEN'S MOST EXCELLENT MAJESTY.
FOR HER MAJESTY'S STATIONERY OFFICE.

1877.

Price One Shilling.

ORDNANCE SURVEY OF ENGLAND.

BOOK OF REFERENCE TO THE PLAN

OF THE

PARISH OF WIGGONHOLT

(HUNDRED OF WEST EASWRITH),

IN THE

COUNTY OF SUSSEX,

CONTAINING 849·603 ACRES.

MAJOR-GENERAL JOHN CAMERON, C.B., R.E., F.R.S.,

DIRECTOR-GENERAL OF THE ORDNANCE SURVEY.

LONDON:

PRINTED BY GEORGE E. EYRE AND WILLIAM SPOTTISWOODE,

PRINTERS TO THE QUEEN'S MOST EXCELLENT MAJESTY.

FOR HER MAJESTY'S STATIONERY OFFICE.

1877.

Price One Shilling.

[7412.—50.—1/77.]

h on the
an inch,
square of

a of each

is Book.
ed are in-

—31·4.
heet con-
a double
ing to the

six miles

he Scales

..... W
..... T
..... T

Vaxon

ubsequent

ls :—

.....C.F.
.....T.C.
.....C.W.
.....Def.
.....T.S.

show the

ORDNANCE SURVEY OF ENGLAND

EXPLANATORY REMARKS.

The scale of the Parish Plans is the 1-2500th of the actual length on the ground, and is equal to 25·344 inches to a mile, or 3·157 chains to an inch, which is very approximately equal to one square inch to one acre, the square of 1·0018 inch being equal to one acre.

The length of each sheet is 1½ miles, and the width 1 mile, the area of each sheet is therefore 960 acres.

Each enclosure has a reference number to the area which is given in this Book.

The Braces (∫) on the plans are to indicate that the spaces so braced are included under the same reference number.

The Altitudes in feet above the Mean Level of the Sea are written thus—31·4.

The Scale of the Plans of the County is 6 inches to a mile, and each sheet contains the same area as 16 sheets of the Parish Plans. There is therefore a double reference number to each sheet, as VI. 9., the Roman Numerals referring to the County Plans, the Arabic Figures to the Parish Plans.

The dimensions of the sheets on the Six-inch scale being four miles by six miles the area is twenty-four square miles, equal to 15,360 acres.

The following are the characters employed on the Ordnance Plans on the Scales of 1-2500, and 6 inches to a mile :—

County Names	C	Hundreds or Wards	W
Parishes	P	Townships	T
Extra Parochial	E	Division of Townships	T

Antiquities ..... { ROMAN / Druidical or Saxon / Norman or Subsequent

The descriptions of the boundaries are shown by the following initials :—

Centre of Stream	*C.S.*	Centre of Fence	*C.F.*
Centre of Road	*C.R.*	Top of Cop	*T.C.*
Side of Stream or Drain ...	*S.S.* or *S.D.*	Centre of Wall	*C.W.*
Root of Hedge	*R.H.*	Defaced	*Def.*
Face of Wall	*F.W.*	Track of Stream	*T.S.*

Undefined ..... *Und.*

Where a change occurs in the boundaries, the symbol [o—o] is used to show the part at which the change takes place.

N.B.—To convert Decimal Fractions of an Acre into Roods and Perches, multiply the decimal first by 4 and then by 40, preserving the same number of decimals in the product.

Examples—

			Acres.				Acres.
			633·357				527·013
			4				4
			1·428				·052
			40				40
A.	R.	P.	17·120	A.	R.	P.	2·080
633	1	17		527	0	2	

TABLE

FOR CONVERTING DECIMAL PARTS OF AN ACRE INTO ROODS AND PERCHES.

Perch.	0 Rood.	1 Rood.	2 Roods.	3 Roods.	Perch.	0 Rood.	1 Rood.	2 Roods.	3 Roods.
0	·000	·250	·500	·750	21	·131	·381	·631	·881
1	·006	·256	·506	·756	22	·137	·387	·637	·887
2	·012	·262	·512	·762	23	·144	·394	·644	·894
3	·019	·269	·519	·769	24	·150	·400	·650	·900
4	·025	·275	·525	·775	25	·156	·406	·656	·906
5	·031	·281	·531	·781	26	·162	·412	·662	·912
6	·037	·287	·537	·787	27	·169	·419	·669	·919
7	·044	·294	·544	·794	28	·175	·425	·675	·925
8	·050	·300	·550	·800	29	·181	·431	·681	·931
9	·056	·306	·556	·806	30	·187	·437	·687	·937
10	·062	·312	·562	·812	31	·194	·444	·694	·944
11	·069	·319	·569	·819	32	·200	·450	·700	·950
12	·075	·325	·575	·825	33	·209	·456	·706	·956
13	·081	·331	·581	·831	34	·212	·462	·712	·962
14	·087	·337	·587	·837	35	·216	·469	·719	·969
15	·094	·344	·594	·844	36	·225	·475	·725	·975
16	·100	·350	·600	·850	37	·231	·481	·731	·981
17	·106	·356	·606	·856	38	·237	·487	·737	·987
18	·112	·362	·612	·862	39	·244	·494	·744	·994
19	·119	·369	·619	·869	40	·250	·500	·750	1·000
20	·125	·375	·625	·875					

PARISH OF WIGGONHOLT,

IN THE

COUNTY OF SUSSEX—(Western Division).

HUNDRED OF WEST EASWRITH.

No. on Plan.	Area in Acres.	Remarks.	No. on Plan.	Area in Acres.	Remarks.
1	·253	Pasture, &c.	40	8·925	Arable.
2	1·361	Pasture, &c.	41	·353	Houses and yards.
3	10·854	Pasture, &c.	42	·186	Road.
4	7·660	Pasture, &c.	43	·242	Pond.
5	·037	Pasture, &c.	44	6·752	Pasture, &c.
6	·184	Pasture, &c.	45	28·419	Arable.
7	5·979	Pasture, &c.	46	5·276	Pasture.
8	4·856	Pasture.	47	11·318	Pasture, &c.
9	4·973	Pasture, &c.	48	·196	House and yards.
10	6·428	Pasture, &c.	49	·902	Orchard.
11	·151	Pasture.	50	1·353	Pasture.
12	12·964	Pasture.	51	·339	Pasture.
13	3·568	Pasture, &c.	52	3·366	Houses, gardens, ornamental grounds, &c.
14	12·065	Arable.			
15	3·369	Pasture, &c.			
16	11·462	Pasture, &c.	53	4·895	Pasture.
17	8·396	Pasture, &c.	54	5·585	Arable.
18	4·715	Pasture, &c.	55	11·548	Arable.
19	6·681	Pasture, &c.	56	1·144	Road.
20	8·300	Pasture, &c.	57	4·987	Pasture.
21	·531	Pasture, &c.	58	2·067	Pasture.
22	·213	Rough pasture.	59	11·239	Pasture, &c.
23	1·046	Pasture.	60	2·822	Pasture, &c.
24	9·837	Arable.	61	2·051	Pasture.
25	7·488	Pasture.	62	1·774	Arable.
26	11·393	Pasture, &c.	63	10·774	Pasture.
27	20·033	Pasture, &c.	64	·477	Pasture.
28	9·900	Pasture.	65	·950	Pasture.
29	1·144	Pasture.	66	·656	Pasture.
30	·112	Osiers.	67	4·725	Pasture, &c.
31	10·092	Pasture, &c.	68	6·235	Pasture, &c.
32	8·174	Pasture, &c.	69	1·270	Pasture.
33	7·466	Pasture, &c.	70	4·728	Pasture, &c.
34	4·990	Pasture, &c.	71	7·069	Pasture, &c.
35	7·033	Pasture, &c.	72	8·392	Pasture, &c.
36	10·941	Pasture, &c.	73	4·821	Pasture, &c.
37	6·693	Pasture, &c.	74	7·390	Pasture, &c.
38	13·353	Pasture, &c.	75	4·601	Pasture, &c.
39	1·755	Rough pasture.	76	11·238	Pasture, &c.

No. on Plan.	Area in Acres.	Remarks.
77	3·332	Pasture, &c.
78	5·318	Pasture, &c.
79	6·253	Pasture, &c.
80	4·133	Pasture, &c.
81	16·298	Arable, &c.
82	14·267	Arable.
83	·447	House, garden, &c.
84	·668	Pasture, &c.
85	19·028	Arable.
86	·463	Houses, yards, garden, &c.
87	9·554	Pasture.
88	9·310	Pasture.
89	7·839	Pasture.
90	7·041	Pasture.
91	·408	Orchard.
92	·202	House, garden, &c.
93	6·989	Pasture, &c.
94	14·527	Pasture.
95	7·444	Road, &c.
96	·053	Wood.
97	·034	Wood.
98	·627	Pasture.
99	1·469	Farmsteading.
100	·606	Road, &c.
101	·080	Wood, &c.
102	6·436	Pasture.
103	12·352	Arable.
104	16·153	Arable.
105	16·418	Arable.
106	2·000	Wood.
107	102·227	Rough pasture, &c.
108	10·827	Wood.
109	1·070	Wood.
110	2·611	Road, &c.
111	1·380	Pond.
112	·307	Road.
113	105·917	Wood.
	849·603	

RECAPITULATION.

835·683	Land.
1·622	Water.
12·298	Roads.
849·603	Total area of the Parish of Wiggonholt, in the County of Sussex.

3·729	Tidal water, in the Hundred of West Easwrith, adjoining the Parish of Wiggonholt.

INDEX TO PLACES

IN THE

PARISH OF WIGGONHOLT.

COUNTY OF SUSSEX.

Name of Place.	No. of Sheet.		Name of Place.	No. of Sheet.	
	6-inch scale.	25·344 in. scale.		6-inch scale.	25·344 in. scale.
Banks Cottage -	XXXVI.	11	River Stor - -	XXXVI.	11
Church (Rectory) -	"	"	Rectory - -	"	"
Lickfold - -	"	"	Wiggonholt - -	"	"
Northpark Wood -	"	15	Wickfield Bridge -	"	7
			Wiggonholt Common - -	"	15

LONDON:
Printed by George E. Eyre and William Spottiswoode,
Printers to the Queen's most Excellent Majesty.
For Her Majesty's Stationery Office.

DEPÔTS FOR THE SALE OF ORDNANCE MAPS, &c.

ENGLAND AND WALES.

1, Saint Martin's Place, Charing Cross—LONDON.

SCOTLAND.

Ordnance Survey Office, Post-office Buildings—EDINBURGH.

IRELAND.

Ordnance Survey Office, Phœnix Park—DUBLIN.

ORDNANCE SURVEY OF ENGLAND.

BOOK OF REFERENCE TO THE PLAN

OF THE

PARISH OF WILLINGDON

(HUNDRED OF WILLINGDON),

IN THE

COUNTY OF SUSSEX,

CONTAINING 4281·124 ACRES.

MAJOR-GENERAL JOHN CAMERON, C.B., R.E., F.R.S.,
DIRECTOR-GENERAL OF THE ORDNANCE SURVEY.

LONDON:
PRINTED BY GEORGE E. EYRE AND WILLIAM SPOTTISWOODE,
PRINTERS TO THE QUEEN'S MOST EXCELLENT MAJESTY.
FOR HER MAJESTY'S STATIONERY OFFICE.

1876.

Price One Shilling.

ORDNANCE SURVEY OF ENGLAND.

BOOK OF REFERENCE TO THE PLAN

OF THE

PARISH OF WILLINGDON

(HUNDRED OF WILLINGDON),

IN THE

COUNTY OF SUSSEX,

CONTAINING 4281·124 ACRES.

MAJOR-GENERAL JOHN CAMERON, C.B., R.E., F.R.S.,
DIRECTOR-GENERAL OF THE ORDNANCE SURVEY.

LONDON:
PRINTED BY GEORGE E. EYRE AND WILLIAM SPOTTISWOODE,
PRINTERS TO THE QUEEN'S MOST EXCELLENT MAJESTY.
FOR HER MAJESTY'S STATIONERY OFFICE.

1876.

Price One Shilling.

[7142.—50.—1/76.]

h on the
an inch,
square of

a of each

is Book.
ed are in-

—31·4.
sheet con-
e a double
ing to the

six miles,

the Scales

..... W
..... T
..... T

Saxon

Subsequent

ls :—

.....C.F.
.....T.C.
.....C.W.
.....Def.
.....T.S.

show the

ORDNANCE SURVEY OF ENGLAND

PARISH OF WILLINGDON

Co SUSSEX

INDEX TO THE SHEETS

Published on the Scale of $\frac{1}{2500}$ or 25·344 Inches to a Mile

Published on the Scale of $\frac{1}{2500}$ or 25·344 Inches to a Mile

EXPLANATORY REMARKS.

The scale of the Parish Plans is the 1-2500th of the actual length on the ground, and is equal to 25·344 inches to a mile, or 3·157 chains to an inch, which is very approximately equal to one square inch to one acre, the square of 1·0018 inch being equal to one acre.

The length of each sheet is 1½ miles, and the width 1 mile, the area of each sheet is therefore 960 acres.

Each enclosure has a reference number to the area which is given in this Book.

The Braces (ʃ) on the plans are to indicate that the spaces so braced are included under the same reference number.

The Altitudes in feet above the Mean Level of the Sea are written thus—31·4.

The Scale of the Plans of the County is 6 inches to a mile, and each sheet contains the same area as 16 sheets of the Parish Plans. There is therefore a double reference number to each sheet, as VI. 9., the Roman Numerals referring to the County Plans, the Arabic Figures to the Parish Plans.

The dimensions of the sheets on the Six-inch scale being four miles by six miles, the area is twenty-four square miles, equal to 15,360 acres.

The following are the characters employed on the Ordnance Plans on the Scales of 1-2500, and 6 inches to a mile :—

County Names	C	Hundreds or Wards	W
Parishes	P	Townships	T
Extra Parochial	E	Division of Townships	T

Antiquities ..... ROMAN / Druidical or Saxon / Norman or Subsequent

The descriptions of the boundaries are shown by the following initials :—

Centre of Stream	*C.S.*	Centre of Fence	*C.F.*
Centre of Road	*C.R.*	Top of Cop	*T.C.*
Side of Stream or Drain	*S.S.* or *S.D.*	Centre of Wall	*C.W.*
Root of Hedge	*R.H.*	Defaced	*Def.*
Face of Wall	*F.W.*	Track of Stream	*T.S.*

Undefined ..... *Und.*

Where a change occurs in the boundaries, the symbol [o—o] is used to show the part at which the change takes place.

N.B.—To convert Decimal Fractions of an Acre into Roods and Perches, multiply the decimal first by 4 and then by 40, preserving the same number of decimals in the product.

Examples—

			Acres.				Acres.
			633·357				527·013
			4				4
			1·428				·052
			40				40
A.	R.	P.		A.	R.	P.	
633	1	17	17·120	527	0	2	2·080

TABLE

FOR CONVERTING DECIMAL PARTS OF AN ACRE INTO ROODS AND PERCHES.

Perch.	0 Rood.	1 Rood.	2 Roods.	3 Roods.	Perch.	0 Rood.	1 Rood.	2 Roods.	3 Roods.
0	·000	·250	·500	·750	21	·131	·381	·631	·881
1	·006	·256	·506	·756	22	.137	·387	·637	·887
2	·012	·262	·512	·762	23	·144	·394	·644	·894
3	·019	·269	·519	·769	24	·150	·400	·650	·900
4	·025	·275	·525	·775	25	·156	·406	·656	·906
5	·031	·281	·531	·781	26	·162	·412	·662	·912
6	·037	·287	·537	·787	27	·169	·419	·669	·919
7	·044	·294	·544	·794	28	·175	·425	·675	·925
8	·050	·300	·550	·800	29	·181	·431	·681	·931
9	·056	·306	·556	·806	30	·187	·437	·687	·937
10	·062	·312	·562	·812	31	·194	·444	·694	·944
11	·069	·319	·569	·819	32	·200	·450	·700	·950
12	·075	·325	·575	·825	33	·209	·456	·706	·956
13	·081	·331	·581	.831	34	·212	·462	·712	·962
14	·087	·337	·587	·837	35	·216	·469	·719	·969
15	·094	·344	·594	·844	36	·225	·475	·725	·975
16	·100	·350	·600	·850	37	·231	·481	·731	·981
17	·106	·356	·606	·856	38	·237	·487	·737	·987
18	·112	·362	·612	·862	39	·244	·494	·744	·994
19	.119	·369	·619	·869	40	·250	·500	·750	1·000
20	·125	·375	·625	·875					

PARISH OF WILLINGDON,

IN THE

COUNTY OF SUSSEX—(Eastern Division).

HUNDRED OF WILLINGDON.

No. on Plan.	Area in Acres.	Remarks.	No. on Plan.	Area in Acres.	Remarks.
1	·459	Embankment, &c.	39	3·578	Pasture.
2	2·614	Pasture, &c.	40	2·162	Arable.
3	3·337	Pasture, &c.	41	1·772	Road.
4	·199	Road.	42	·406	Houses and yards.
5	2·061	Pasture.	43	·215	Houses and gardens.
6	·408	Houses and gardens.	44	3·238	Pasture.
7	·256	Pasture.	45	4·083	Pasture.
8	3·886	Arable.	46	6·432	Arable.
9	18·687	Arable.	47	16·506	Pasture, &c.
10	18·049	Pasture, &c.	48	5·845	Pasture.
11	2·432	Pasture.	49	·138	Pond.
12	2·217	Pasture, &c.	50	2·145	Pasture.
13	·179	Houses and gardens.	51	2·030	Pasture.
14	10·356	Pasture.	52	·736	Houses, gardens, &c.
15	·111	House and yard.	53	·635	Arable.
16	9·574	Arable.	54	6·764	Pasture and cornmill.
17	5·364	Arable.	55	·091	Houses and yards.
18	·212	Road.	56	3·946	Pasture.
19	11·851	Arable.	57	13·290	Arable.
20	2·017	Road.	58	·222	Houses and yards.
21	·510	Pasture.	59	5·208	Pasture.
22	·323	Pasture.	60	5·374	Pasture.
23	2·763	Pasture.	61	·173	Houses and yards.
24	·169	Pasture.	62	5·003	Arable.
25	·440	Pasture.	63	·568	Wood.
26	·269	Waste.	64	·444	Wood.
27	·352	Houses, yard, and pasture.	65	·813	Pasture.
			66	7·503	Arable.
28	5·901	Pasture.	67	4·521	Pasture.
29	8·385	Pasture.	68	2·334	Pasture.
30	7·183	Arable.	69	4·216	Pasture.
31	8·724	Pasture.	70	1·170	Orchard.
32	13·558	Arable.	71	8·679	Pasture.
33	3·180	Pasture.	72	8·378	Pasture.
34	·101	Wood.	73	2·332	Pasture.
35	2·406	Arable.	74	4·656	Pasture.
36	5·116	Arable.	75	·025	Houses and yard.
37	2·831	Pasture.	76	·710	Houses, yards, gardens, &c.
38	1·998	Pasture.			

No. on Plan.	Area in Acres.	Remarks.	No. on Plan.	Area in Acres.	Remarks.
77	1·912	Orchard.	126	2·435	Pasture and road.
78	2·681	Pasture.	127	·304	Pasture, &c.
79	3·858	Pasture.	128	15·475	Pasture, &c.
80	·109	Houses and yards.	129	5·828	Arable.
81	·129	Pond.	130	1·929	Pasture.
82	3·809	Pasture.	131	1·330	Pasture.
83	3·942	Arable.	132	·706	Pasture.
84	·338	Houses and garden.	133	5·136	Pasture, &c.
85	·300	Garden.	134	4·905	Pasture.
86	5·188	Arable.	135	7·263	Pasture, &c.
87	3·940	Arable.	136	4·135	Pasture.
88	·481	House and gardens.	137	1·528	Pasture, &c.
89	4·285	Pasture.	138	5·729	Pasture, &c.
90	·205	Houses and yards.	139	4·101	Pasture, &c.
91	6·611	Pasture.	140	10·248	Pasture, &c.
92	3·465	Pasture.	141	2·877	Pasture, &c.
93	3·080	Arable.	142	9·258	Pasture.
94	4·270	Houses, yards, gardens, &c.	143	2·328	Arable.
			144	10·941	Pasture, &c.
95	1·596	Pasture.	145	8·707	Pasture, &c.
96	·180	House and gardens.	146	11·748	Pasture, &c.
97	2·181	Pasture.	147	11·563	Pasture, &c.
98	·144	Wood.	148	5·999	Arable.
99	5·505	Pasture.	149	10·216	Arable.
100	·105	House and yards.	150	1·501	Houses, yards, garden, &c.
101	·098	Garden.			
102	5·913	Pasture.	151	12·063	Pasture.
103	6·613	Pasture.	152	12·841	Arable, &c.
104	3·770	Pasture.	153	5·416	Arable, &c.
105	9·741	Arable.	154	24·519	Arable.
106	2·168	Pasture.	155	2·339	Pasture.
107	10·605	Arable.	156	·538	Pasture.
107a	·817	Houses, yards, gardens, &c.	157	4·303	Pasture.
			158	·758	Road.
108	11·696	Pasture.	159	20·174	Railway.
109	1·796	Road.	160	8·063	Arable.
110	2·009	Pasture.	161	10·348	Pasture, &c.
111	9·364	Arable.	162	12·029	Pasture, &c.
112	7·158	Pasture.	163	·796	Pasture, &c.
113	8·915	Pasture.	164	6·614	Pasture, &c.
114	7·897	Arable.	165	6·271	Pasture, &c.
115	17·178	Pasture.	166	9·455	Pasture, &c.
116	5·960	Arable.	167	2·917	Pasture, &c.
117	2·423	Arable.	168	5·263	Pasture, &c.
118	53·876	Arable, &c.	169	5·497	Pasture, &c.
119	9·145	Pasture.	170	13·556	Pasture, &c.
120	6·843	Pasture, &c.	171	4·337	Railway.
121	3·950	Pasture, &c.	172	14·281	Arable.
122	24·714	Arable, &c.	173	6·967	Pasture, &c.
123	25·950	Pasture, &c.	174	13·569	Pasture, &c.
124	13·396	Pasture, &c.	175	18·210	Pasture, &c.
125	31·118	Arable.	176	2·239	Sewer.

No. on Plan.	Area in Acres.	Remarks.	No. on Plan.	Area in Acres.	Remarks.
177	9·494	Pasture.	218	·986	Road.
178	5·165	Pasture.	219	26·582	Pasture, &c.
179	22·198	Arable.	220	24·413	Wood, &c.
180	3·238	Wood.	221	1·344	Houses and ornamental ground.
181	73·842	Pasture, furze, chalk pit, &c.	222	7·920	Pasture.
182	61·635	Pasture, furze, &c.	223	16·279	Ornamental ground.
183	2·820	Pasture.	224	3·724	Ornamental ground.
184	·586	Houses, gardens, and yards.	225	6·496	Ornamental ground, wood, &c.
185	.467	Houses, yards, gardens, orchard, &c.	226	3·875	Houses, yards, pasture, &c.
186	·390	Garden.	227	14·532	Pasture.
187	1·507	Pasture.	228	·066	Wood.
188	1·574	Pasture.	229	·120	Pond.
189	15·607	Pasture.	230	11·035	Pasture.
190	12·879	Arable.	231	·869	House, garden, and wood.
191	·932	Houses, gardens, and yards.	232	14·131	Pasture, &c.
192	1·060	Pasture.	233	·121	House and garden.
193	2·208	Pasture.	234	1·413	Gardens, &c.
194	41·560	Arable.	235	14·312	Pasture.
195	·131	Garden.	236	·345	Houses and pasture.
196	8·522	Pasture, &c.	237	1·346	Pasture.
197	13·301	Pasture, &c.	238	2·593	Houses, yards, gardens, &c.
198	1·311	Pasture.			
199	1·142	Church and graveyard.	239	4·960	Pasture and pond.
200	3·349	Houses, yards, gardens, &c.	240	2·004	Pasture.
			241	·218	Pond.
201	2·413	Houses, yards, gardens, &c.	242	2·672	Road.
			243	·813	Wood.
202	3·127	Pasture.	244	7·107	Wood, marsh, &c.
203	25·212	Arable.	245	3·438	Pasture.
204	·160	House and gardens.	246	·157	Houses, wood, and pond.
205	·550	Houses, yards, gardens, &c.	247	6·160	Pasture.
206	3·052	Houses, yards, gardens, &c.	248	4·086	Pasture.
			249	3·604	Pasture.
207	·261	Houses, gardens, &c.	250	9·928	Arable.
208	8·181	Road.	251	6·785	Pasture.
209	5·747	Houses, yards, gardens, &c.	252	24·741	Pasture.
			253	·953	Wood.
210	·711	Houses, yards, and arable.	254	·149	House and garden.
			255	10·229	Arable.
211	5·927	Arable.	256	8·557	Pasture.
212	7·967	Pasture.	257	3·145	Pasture.
213	4·014	Arable.	258	·772	Pasture.
214	1·544	Houses, yards, gardens, &c.	259	2·525	Pasture, &c.
			260	·773	Pasture.
215	5·519	Pasture.	261	5·244	Houses, gardens, ornamental ground, &c.
216	·995	Pasture.			
217	26·790	Arable.	262	·443	Houses, gardens, &c.

No. on Plan.	Area in Acres.	Remarks.	No. on Plan.	Area in Acres.	Remarks.
263	1·876	Arable.	314	29·516	Pasture, &c.
264	·594	Houses, garden, &c.	315	17·629	Pasture.
265	1·660	Arable.	316	7·791	Pasture, &c.
266	1·441	Pasture.	317	6·994	Pasture, &c.
267	5·228	Arable.	318	27·826	Pasture, &c.
268	·101	House and yard.	319	17·153	Pasture, &c.
269	·578	Houses, garden, and yards.	320	·367	Road.
			321	7·938	Pasture, &c.
270	6·663	Arable.	322	9·903	Pasture, &c.
271	4·533	Pasture.	323	11·549	Pasture, &c.
272	5·022	Arable, &c.	324	9·916	Pasture, &c.
273	2·766	Pasture, &c.	325	10·399	Pasture, &c.
274	5·947	Pasture.	326	·053	House and yard.
275	3·781	Pasture.	327	18·030	Pasture.
276	7·599	Arable.	328	3·661	Pasture.
277	4·448	Road.	329	·342	House and gardens.
278	2·242	Arable.	330	6·815	Pasture.
279	·422	Road.	331	7·631	Pasture, &c.
280	8·362	Pasture.	332	6·865	Pasture.
281	1·906	Pasture.	333	11·230	Pasture, &c.
282	1·278	Pasture.	334	11·099	Pasture, &c.
283	21·919	Arable.	335	10·825	Pasture, &c.
284	19·631	Pasture, &c.	336	4·038	Pasture, &c.
285	16·594	Arable, &c.	337	10·956	Pasture, &c.
286	39·999	Pasture, &c.	338	5·823	Pasture, &c.
287	24·089	Pasture.	339	7·112	Pasture, &c.
288	1·460	Pasture.	340	10·834	Pasture, &c.
289	4·702	Pasture.	341	14·370	Pasture, &c.
290	·947	Wood.	342	4·681	Pasture, &c.
291	15·782	Arable.	343	7·817	Pasture, &c.
292	18·245	Pasture.	344	8·503	Pasture.
293	48·874	Pasture.	345	1·317	Pasture, &c.
294	54·844	Arable.	346	6·557	Pasture, &c.
295	8·946	Arable.	347	15·305	Pasture, &c.
296	24·085	Pasture.	348	2·316	Pasture.
297	43·905	Wood, marsh, &c.	349	11·977	Pasture, &c.
298	5·784	Wood.	350	2·071	Pasture, &c.
299	6·995	Pasture.	351	3·486	Pasture, &c.
300	4·359	Pasture.	352	5·145	Pasture, &c.
301	·138	Houses and yards.	353	7·319	Road.
302	4·050	Pasture.	354	6·506	Pasture, &c.
303	21·199	Pasture, &c.	355	6·612	Pasture, &c.
304	5·634	Pasture.	356	7·879	Pasture, &c.
305	4·100	Arable, &c.	357	14·307	Pasture, &c.
306	3·080	Pasture, &c.	358	5·733	Pasture, &c.
307	3·303	Pasture, &c.	359	12·060	Pasture, &c.
308	3·913	Pasture, &c.	360	12·961	Pasture, &c.
309	7·492	Pasture, &c.	361	9·518	Pasture, &c.
310	11·290	Pasture, &c.	362	6·386	Pasture, &c.
311	9·958	Pasture, &c.	363	8·007	Pasture, &c.
312	9·832	Pasture, &c.	364	4·935	Pasture, &c.
313	7·651	Pasture, &c.	365	5·704	Pasture, &c.

No. on Plan.	Area in Acres.	Remarks.	No. on Plan.	Area in Acres.	Remarks.
366	11·726	Pasture, &c.	416	·757	Road.
367	·601	Garden.	417	9·828	Arable, &c.
368	·220	Yard.	418	6·927	Arable, &c.
369	·040	War Department property.	419	8·246	Arable, &c.
			420	6·522	Pasture, &c.
370	14·573	Pasture.	421	2·505	Pasture, &c.
371	4·220	Pasture, &c.	422	8·678	Arable, &c.
372	4·641	Pasture, &c.	423	1·252	Pasture, &c.
373	4·827	Pasture, &c.	424	5·548	Pasture, &c.
374	49·767	Arable, chalk pit, &c.	425	2·315	Sewer.
375	·069	House and yard.	425a	3·713	Pasture, &c.
376	12·738	Pasture and furze.	426	8·508	Pasture, &c.
377	63·448	Pasture, &c.	427	4·497	Pasture, &c.
378	47·675	Arable, &c.	428	9·325	Pasture, &c.
379	8·109	Pasture and furze.	429	8·223	Pasture, &c.
380	43·334	Arable.	430	3·813	Pasture, &c.
381	·488	Houses and gardens.	431	4·844	Pasture, &c.
382	·401	Houses and yards.	432	2·935	Pasture, &c.
383	81·588	Pasture, furze, chalk pit, &c.	433	2·768	Pasture, &c.
			434	6·029	Pasture, &c.
384	4·380	Furze, &c.	435	3·402	Pasture, &c.
385	90·538	Arable and chalk pit.	436	6·487	Pasture, &c.
386	40·073	Arable.	437	4·420	Pasture, &c.
387	36·270	Arable, &c.	438	4·785	Pasture, &c.
388	1·779	Road.	439	4·603	Pasture, &c.
389	169·554	Arable.	440	4·210	Pasture, &c.
390	10·383	Wood.	441	·635	Pasture, &c.
391	29·347	Pasture.	442	6·497	Pasture, &c.
392	·299	House and yard.	443	14·480	Pasture, &c.
393	72·947	Arable.	444	9·556	Pasture, &c.
394	·161	House and garden.	445	4·357	Pasture, &c.
395	1·904	Wood.	446	4·921	Pasture, &c.
396	·647	Houses, gardens, &c.	447	9·433	Pasture, &c.
397	·794	Wood.	448	11·396	Pasture, &c.
398	4·972	Pasture.	449	2·352	Water.
399	·600	Houses and yards.	450	7·133	Pasture, &c.
400	·547	Houses and yards.	451	1·417	Pasture.
401	56·326	Arable.	452	4·441	Road.
402	9·679	Arable, &c.	452a	·168	Houses, garden, and yard.
403	11·646	Arable, &c.			
404	12·315	Pasture, &c.	453	·110	House and garden.
405	5·417	Pasture, &c.	454	9·991	Pasture, &c.
406	7·920	Pasture, &c.	455	2·532	Houses, yards, garden, &c.
407	14·477	Pasture, &c.			
408	12·782	Pasture, &c.	456	12·924	Pasture, &c.
409	7·386	Pasture, &c.	457	10·818	Pasture, &c.
410	5·581	Pasture, &c.	458	1·633	Pasture, &c.
411	1·498	Pasture, &c.	459	·120	Houses and gardens.
412	3·812	Pasture, &c.	460	·967	Pasture, &c.
413	3·650	Pasture, &c.	461	·754	Road.
414	4·284	Pasture, &c.	462	·022	Garden (part of).
415	16·951	Pasture, &c.	463	10·007	Pasture, &c.

No. on Plan.	Area in Acres.	Remarks.	No. on Plan.	Area in Acres.	Remarks.
464	1·432	Pasture, &c.	476	·036	War Department property.
465	·204	Houses and yards.	477	1·002	Houses, yards, &c.
466	24·730	Rough pasture, shingle, &c.	478	·036	War Department property.
467	·148	Houses and yards.	479	·011	War Department property.
468	·503	Houses, gardens, &c.	480	184·275	Shingle.
469	·352	Houses and yards.	481	·018	War Department property.
470	10·469	Pasture.			
471	2·675	Wood.			
472	22·155	Gravel pit.			
473	1·813	Road.			
474	144·087	Shingle, &c.		4281·124	
475	·124	Yard.			

RECAPITULATION.

4208·409	Land.
7·511	Water.
40·693	Roads.
24·511	Railways.
4281·124	Total area of the Parish of Willingdon, in the County of Sussex.
26·303	Foreshore.—In the Hundred of Willingdon, adjoining the Parish of Willingdon.

INDEX TO PLACES

IN THE

PARISH OF WILLINGDON.

COUNTY OF SUSSEX.

Name of Place.	No. of Sheet. 6-inch scale.	No. of Sheet. 25·344 in. scale.
Buckingham Lodge	LXXX.	1
Church (Vicarage)	"	"
Combe Hill -	LXXIX.	4
Chalk Farm -	LXXX.	1
Eastbourne Gas-works - -	"	6
Hill Cottage -	LXXIX.	8
Jordans - -	LXIX.	16
Lower Mill (Corn)	LXVIII.	"
Lower Willingdon	LXIX.	"
Meachants - -	LXXX.	1
Marshams - -	"	"
Mornings Mill -	LXIX.	13
Mill Fields -	LXXIX.	8
Newbarn - -	LXIX.	16
Norway Cottages -	LXXX.	6
Ocklynge Cottages	LXXX.	5
Ocklynge Mill (Corn) - -	"	"
Parkcroft - -	LXIX.	13
Park Farm -	LXXX.	1
Ratton - -	"	"
Ratton Farm -	"	"
Rippingtons -	"	"
Site of Manor House - -	"	"
St. Anthony's Hill	"	2
The Vicarage -	"	1
The Park - -	"	"
The Warren -	"	"
The Butts -	"	"
Willingdon -	"	"
Willingdon Mill (Corn) -	LXIX.	13

LONDON:
Printed by George E. Eyre and William Spottiswoode,
Printers to the Queen's most Excellent Majesty.
For Her Majesty's Stationery Office.

DEPÔTS FOR THE SALE OF ORDNANCE MAPS, &c.

ENGLAND AND WALES.

1, Saint Martin's Place, Charing Cross—LONDON.

SCOTLAND.

Ordnance Survey Office, Post-office Buildings—EDINBURGH.

IRELAND.

Ordnance Survey Office, Phœnix Park—DUBLIN.

ORDNANCE SURVEY OF ENGLAND.

BOOK OF REFERENCE TO THE PLAN

OF THE

PARISH OF WILMINGTON

(HUNDRED OF LONGBRIDGE),

IN THE

COUNTY OF SUSSEX.

CONTAINING 1787·895 ACRES.

MAJOR-GENERAL JOHN CAMERON, C.B., R.E., F.R.S.,
DIRECTOR-GENERAL OF THE ORDNANCE SURVEY.

LONDON:
PRINTED BY GEORGE E. EYRE AND WILLIAM SPOTTISWOODE,
PRINTERS TO THE QUEEN'S MOST EXCELLENT MAJESTY.
FOR HER MAJESTY'S STATIONERY OFFICE.

1876.

Price One Shilling.

ORDNANCE SURVEY OF ENGLAND.

BOOK OF REFERENCE TO THE PLAN

OF THE

PARISH OF WILMINGTON

(HUNDRED OF LONGBRIDGE),

IN THE

COUNTY OF SUSSEX.

CONTAINING 1787·895 ACRES.

MAJOR-GENERAL JOHN CAMERON, C.B., R.E., F.R.S.,

DIRECTOR-GENERAL OF THE ORDNANCE SURVEY.

LONDON:

PRINTED BY GEORGE E. EYRE AND WILLIAM SPOTTISWOODE,

PRINTERS TO THE QUEEN'S MOST EXCELLENT MAJESTY.

FOR HER MAJESTY'S STATIONERY OFFICE.

1876.

Price One Shilling.

[7142.—50.—1/76.]

length on the
ains to an inch,
re, the square of

he area of each

n in this Book.
o braced are in-

n thus—31·4.
each sheet con-
erefore a double
referring to the

les by six miles

s on the Scales

..... W
..... T
..... T

l or Saxon

tt or Subsequent

initials :—

..... C.F.
..... T.C.
..... C.W.
..... Def.
..... T.S.
l.

ed to show the

ORDNANCE SURVEY OF ENGLAND

PARISH OF WILMINGTON & Do (Det Nos 1 & 2)

Co SUSSEX

EXPLANATORY REMARKS.

The scale of the Parish Plans is the 1-2500th of the actual length on the ground, and is equal to 25·344 inches to a mile, or 3·157 chains to an inch, which is very approximately equal to one square inch to one acre, the square of 1·0018 inch being equal to one acre.

The length of each sheet is 1½ miles, and the width 1 mile, the area of each sheet is therefore 960 acres.

Each enclosure has a reference number to the area which is given in this Book.

The Braces (ʃ) on the plans are to indicate that the spaces so braced are included under the same reference number.

The Altitudes in feet above the Mean Level of the Sea are written thus—31·4.

The Scale of the Plans of the County is 6 inches to a mile, and each sheet contains the same area as 16 sheets of the Parish Plans. There is therefore a double reference number to each sheet, as VI. 9., the Roman Numerals referring to the County Plans, the Arabic Figures to the Parish Plans.

The dimensions of the sheets on the Six-inch scale being four miles by six miles the area is twenty-four square miles, equal to 15,360 acres.

The following are the characters employed on the Ordnance Plans on the Scales of 1–2500, and 6 inches to a mile :—

County Names	C	Hundreds or Wards	W
Parishes	P	Townships	T
Extra Parochial	E	Division of Townships	T

Antiquities ..... { ROMAN / Druidical or Saxon / Norman or Subsequent

The descriptions of the boundaries are shown by the following initials :—

Centre of Stream	*C.S.*	Centre of Fence	*C.F.*
Centre of Road	*C.R.*	Top of Cop	*T.C.*
Side of Stream or Drain	*S.S.* or *S.D.*	Centre of Wall	*C.W.*
Root of Hedge	*R.H.*	Defaced	*Def.*
Face of Wall	*F.W.*	Track of Stream	*T.S.*
Undefined	*Und.*		

Where a change occurs in the boundaries, the symbol [o—o] is used to show the part at which the change takes place.

Sussex

N.B.—To convert Decimal Fractions of an Acre into Roods and Perches, multiply the decimal first by 4 and then by 40, preserving the same number of decimals in the product.

Examples—

			Acres.				Acres.
			633·357				527·013
			4				4
			1·428				·052
			40				40
A.	R.	P.	17·120	A.	R.	P.	2·080
633	1	17		527	0	2	

TABLE

FOR CONVERTING DECIMAL PARTS OF AN ACRE INTO ROODS AND PERCHES.

Perch.	0 Rood.	1 Rood.	2 Roods.	3 Roods.	Perch.	0 Rood.	1 Rood.	2 Roods.	3 Roods.
0	·000	·250	·500	·750	21	·131	·381	·631	·881
1	·006	·256	·506	·756	22	.137	·387	·637	·887
2	·012	·262	·512	·762	23	·144	·394	·644	·894
3	·019	·269	·519	·769	24	·150	·400	·650	·900
4	·025	·275	·525	·775	25	·156	·406	·656	·906
5	·031	·281	·531	·781	26	·162	·412	·662	·912
6	·037	·287	·537	·787	27	·169	·419	·669	·919
7	·044	·294	·544	·794	28	·175	·425	·675	·925
8	·050	·300	·550	·800	29	·181	·431	·681	·931
9	·056	·306	·556	·806	30	·187	·437	·687	·937
10	·062	·312	·562	·812	31	·194	·444	·694	·944
11	·069	·319	·569	·819	32	·200	·450	·700	·950
12	·075	·325	·575	·825	33	·209	·456	·706	·956
13	·081	·331	·581	·831	34	·212	·462	·712	·962
14	·087	·337	·587	·837	35	·216	·469	·719	·969
15	·094	·344	·594	·844	36	·225	·475	·725	·975
16	·100	·350	·600	·850	37	·231	·481	·731	·981
17	·106	·356	·606	·856	38	·237	·487	·737	·987
18	·112	·362	·612	·862	39	·244	·494	·744	·994
19	.119	·369	·619	·869	40	·250	·500	·750	1·000
20	·125	·375	·625	·875					

PARISH OF WILMINGTON,

IN THE

COUNTY OF SUSSEX—(Eastern Division).

HUNDRED OF LONGBRIDGE.

No. on Plan.	Area in Acres.	Remarks.	No. on Plan.	Area in Acres.	Remarks.
1	·455	River.	38	·970	Pasture.
2	14·536	Pasture.	39	1·165	Pasture and pond.
3	·060	Pasture.	40	2·251	Arable.
4	1·193	Pasture.	41	·589	Houses, yards, gardens, &c.
5	15·119	Pasture.			
6	·377	Houses and yards.	42	·976	Pasture.
7	20·600	Pasture.	43	·999	Arable.
8	14·263	Pasture.	44	3·421	Pasture.
9	·149	Pond.	45	2·248	Arable.
10	·058	Wood, &c.	46	2·425	Arable.
11	·895	Road.	47	2·285	Pasture.
12	4·011	Arable.	48	5·340	Arable.
13	4·445	Arable.	49	4·341	Arable.
14	2·480	Pasture.	50	7·875	Pasture.
15	·279	Houses, yard, garden, &c.	51	4·068	Pasture.
			52	8·642	Pasture, &c.
16	3·861	Pasture.	53	·229	House and gardens.
17	3·154	Pasture.	54	9·128	Pasture, &c.
18	3·005	Arable.	55	7·789	Pasture.
19	4·097	Pasture.	56	·375	Wood.
20	10·667	Arable.	57	8·509	Road.
21	·100	House and gardens.	58	·226	Wood.
22	3·838	Pasture.	59	9·246	Pasture.
23	·198	Pasture.	60	5·411	Pasture.
24	·861	Houses, gardens, orchard, &c.	61	15·957	Pasture.
			62	4·688	Pasture.
25	1·437	Road.	63	4·313	Arable.
26	·529	Houses, yards, &c.	64	2·682	Pasture.
27	11·134	Pasture.	65	3·409	Pasture and pond.
28	4·833	Pasture.	66	·308	Houses, gardens, and yards.
29	6·966	Pasture.			
30	·044	House and yard.	67	·296	Orchard.
31	17·753	Arable.	68	·238	Furze.
32	2·455	Road.	69	1·960	Pasture.
33	8·971	Arable.	70	3·021	Wood.
34	4·056	Pasture.	71	11·704	Arable.
35	4·565	Arable.	72	21·809	Arable.
36	·090	Pasture.	73	2·840	Wood.
37	·200	House and garden.	74	5·395	Pasture.

No. on Plan.	Area in Acres.	Remarks.	No. on Plan.	Area in Acres.	Remarks.
75	246·601	Wood, &c.	126	2·042	Arable.
76	·252	Wood.	127	2·824	Pasture.
77	7·686	Wood, furze, &c.	128	1·933	Pasture.
78	1·087	Wood and furze.	129	10·470	Pasture.
79	7·174	Arable.	130	·511	House, gardens, &c.
80	·359	Pasture.	131	5·383	Arable.
81	6·958	Pasture and furze.	132	1·832	Pasture, &c.
82	·722	Road.	133	1·268	Pasture.
83	5·515	Pasture.	134	2·289	Pasture.
84	4·571	Arable.	135	1·145	Houses, yards, gardens, &c.
85	2·625	Pasture.			
86	3·094	Pasture.	136	·677	Orchard.
87	2·403	Pasture.	137	1·425	Pasture.
88	3·042	Arable.	138	·791	Houses, gardens, orchard, &c.
89	5·129	Pasture.			
90	7·692	Pasture.	139	·046	House.
91	11·848	Wood.	140	·170	House and gardens.
92	4·243	Pasture.	141	2·733	Pasture.
93	20·230	Pasture.	142	4·289	Pasture.
94	6·498	Arable.	143	7·054	Pasture.
95	2·495	Pasture.	144	6·197	Pasture.
96	·135	Houses and yards.	145	1·123	Pasture.
97	·517	Houses, gardens, &c.	146	2·836	Pasture.
98	2·899	Pasture, &c.	147	·124	Pond.
99	4·009	Pasture.	148	1·847	Pasture.
100	3·119	Pasture.	149	1·073	Orchard and wood.
101	1·644	Pasture.	150	·699	Pasture.
102	6·130	Pasture.	151	·378	Houses and gardens.
103	2·098	Pasture.	152	·171	Houses, garden, and yard.
104	2·123	Pasture.			
105	8·755	Pasture.	153	·734	Orchard.
106	13·784	Pasture.	154	·148	Wood.
107	·897	Pasture.	155	·585	Pasture.
108	5·601	Arable, &c.	156	2·453	Pasture.
109	·838	Pasture, &c.	157	4·706	Pasture.
110	·135	House and gardens.	158	1·030	Houses, garden, orchard, &c.
111	1·629	Pasture.			
112	·215	House and gardens.	159	·277	Road.
113	8·099	Pasture.	160	·466	House, garden, &c.
114	4·236	Arable.	161	·096	Garden.
115	1·635	Road.	162	1·278	Pasture.
116	4·314	Pasture.	163	2·416	Pasture.
117	·242	House and gardens.	164	3·494	Pasture.
118	1·250	Pasture.	165	4·436	Pasture, &c.
119	2·130	Pasture.	166	4·265	Pasture.
120	·108	Garden and embankment.	167	·311	Wood.
			168	15·293	Arable.
121	·224	House and garden.	169	2·299	Pasture.
122	3·148	Arable.	170	9·063	Arable.
123	4·623	Pasture.	171	8·808	Pasture and furze.
124	18·562	Pasture.	172	4·176	Road.
125	·432	Pasture.	173	11·917	Arable.

No. on Plan.	Area in Acres.	Remarks.
174	2·008	Pasture.
175	·237	Garden.
176	2·506	Arable.
177	5·321	Pasture.
178	·776	Road.
179	10·801	Arable.
180	7·449	Pasture.
181	·318	Wood.
182	5·445	Pasture.
183	2·531	Pasture.
184	·209	Pond.
185	·635	Wood.
186	4·205	Arable.
187	·390	Houses and yards.
188	·484	Osiers.
189	8·083	Railway.
190	2·010	Arable, &c.
191	5·000	Arable.
192	·561	Rough pasture.
193	39·031	Pasture.
194	19·396	Arable.
195	3·364	Pasture.
196	16·120	Arable.
197	17·980	Pasture.
198	·251	Road.
199	1·542	Pasture.
200	3·487	Arable.
201	·052	House and yard.
202	6·787	Pasture.
203	6·616	Rough pasture.
204	6·306	Pasture.
205	·170	House and garden.
206	3·548	Arable.
207	4·445	Arable.
208	5·297	Pasture.
209	14·622	Pasture.
210	14·317	Pasture.
211	2·440	Wood and road.
212	17·843	Pasture.
213	2·024	Wood.
214	15·019	Arable.
215	5·822	Pasture.
216	11·747	Pasture.
217	9·471	Arable.
218	·428	Arable.
219	1·919	Arable.
220	18·607	Arable.
221	·103	House and garden.
222	·426	Orchard.
223	1·127	Pasture.
224	1·054	Orchard and wood.
225	·666	Church and graveyard.
226	·112	Pond.
227	2·744	Houses, yards, gardens, &c.
228	6·202	Arable.
229	·015	House and yard.
230	3·600	Pasture.
231	·106	Houses and yard.
232	·990	Ornamental ground, house, &c.
233	2·617	Pasture.
234	8·530	Arable.
235	2·844	Pasture, &c.
236	36·359	Arable.
237	17·594	Arable.
238	5·019	Pasture.
239	3·386	Pasture.
240	·134	Garden.
241	·140	Pond.
242	·200	House and yard.
243	13·252	Arable.
244	28·915	Pasture.
245	1·120	Road.
246	1·204	Road.
247	·591	Arable, &c.
248	·032	Rough pasture.
249	90·752	Arable.
250	110·617	Rough pasture, furze, &c.
	1580·269	Area of the numbered part of the Parish.
	6·441	Village of Wilmington (unnumbered).
	1586·710	Area of the Parish (exclusive of the detached portions).

RECAPITULATION.

1553·981	Land.
1·189	Water.
23·457	Roads.
8·083	Railway.
1586·710	Area of the Parish of Wilmington (exclusive of the detached portions).

PARISH OF WILMINGTON (Detached, No. 1).

No. on Plan.	Area in Acres.	Remarks.
1	16·204	Pasture, &c.
2	·068	Wood.
3	·595	Wood.
4	1·449	Railway.
	18·316	

RECAPITULATION.

16·867	Land.
1·449	Railway.
18·316	Area of the Parish of Wilmington (Detached, No. 1).

PARISH OF WILMINGTON (Detached, No. 2).

No. on Plan.	Area in Acres.	Remarks.
1	1·664	Wood.
2	·554	Wood, &c.
3	25·183	Wood.
4	1·492	Wood and road.
5	3·187	Pasture and furze.
6	1·202	Road.
7	·058	Pasture.
8	2·481	Pasture and furze.
9	·136	Wood.
10	1·049	Wood.
11	29·067	Rough pasture, furze, trees, &c.
12	·615	Wood.
13	7·431	Pasture and furze.
14	1·120	Wood.
15	10·171	Pasture, &c.
16	·408	House and garden.
17	·865	Orchard.
18	·221	Wood.
19	·165	Pasture.
20	·593	Road.
21	·049	House and yard.
22	12·793	Arable.
23	8·112	Pasture.
24	11·248	Arable.
25	9·324	Pasture and furze.
26	6·869	Pasture and furze.
27	8·689	Pasture.
28	2·699	Wood.
29	·122	Pond.
30	·481	Houses and yard.
31	14·170	Pasture.
32	·085	Wood.
33	8·797	Pasture.
34	8·355	Arable.
35	·936	Pasture.
36	2·478	Arable.
	182·869	

RECAPITULATION.

180·952	Land.
·122	Water.
1·795	Roads.
182·869	Area of the Parish of Wilmington (Detached, No. 2).

RECAPITULATION FOR THE PARISH.

1751·800	Land.
1·311	Water.
25·252	Roads.
9·532	Railway.
1787·895	Total area of the Parish of Wilmington, in the County of Sussex.

INDEX TO PLACES

IN THE

PARISH OF WILMINGTON.

COUNTY OF SUSSEX.

Name of Place.	No. of Sheet.		Name of Place.	No. of Sheet.	
	6-inch scale.	25·344 in. scale.		6-inch scale.	25·344 in. scale.
Abbot's Wood -	LXVIII.	4, 8	New Barn - -	LXVIII.	11
			New House - -	"	8
Cophall Wood -	"	8			
Crossways House -	"	11	Pickhams - -	"	7
Cophall Cottage -	"	12	Pond House -	"	11
Eastland Coppice -	"	"			
			St. Mary and St. Peter's Church -	"	15
Hayreed - -	"	7	Street Farm -	"	11
Hunter's Burgh (tumulus) -	"	15			
			The Vicarage -	"	15
London, Brighton, and South Coast Railway (Brighton and Hastings Branch) -	"	11	Thornwell Cottage	"	7
			The Holt - -	"	15
			Wilmington -	"	"
			Wilmington Court	"	"
Long Man -	"	15	Wilmington Wood	"	8
			Wilmington Crossing - - -	"	11
Moors Hill -	"	7			
Monken Pyn -	"	11	Wilmington Green	"	"
Milton Crossing -	"	"	Wilmington Hill -	"	"

LONDON:
Printed by GEORGE E. EYRE and WILLIAM SPOTTISWOODE,
Printers to the Queen's most Excellent Majesty.
For Her Majesty's Stationery Office.

DEPÔTS FOR THE SALE OF ORDNANCE MAPS, &c.

ENGLAND AND WALES.

1, Saint Martin's Place, Charing Cross—LONDON.

SCOTLAND.

Ordnance Survey Office, Post-office Buildings—EDINBURGH.

IRELAND.

Ordnance Survey Office, Phœnix Park—DUBLIN.

ORDNANCE SURVEY OF ENGLAND.

BOOK OF REFERENCE TO THE PLAN

OF THE

PARISH OF WISBOROUGH GREEN

(HUNDRED OF BURY),

IN THE

COUNTY OF SUSSEX,

CONTAINING 8565·470 ACRES.

MAJOR-GENERAL JOHN CAMERON, C.B., R.E., F.R.S.,

DIRECTOR-GENERAL OF THE ORDNANCE SURVEY.

LONDON:

PRINTED BY GEORGE E. EYRE AND WILLIAM SPOTTISWOODE,

PRINTERS TO THE QUEEN'S MOST EXCELLENT MAJESTY.

FOR HER MAJESTY'S STATIONERY OFFICE.

1876.

Price Two Shillings and Sixpence.

ORDNANCE SURVEY OF ENGI

BOOK OF REFERENCE TO THE PI

OF THE

PARISH OF WISBOROUGH

(HUNDRED OF BURY),

IN THE

COUNTY OF SUSSEX,

CONTAINING 8565·470 ACRES.

MAJOR-GENERAL JOHN CAMERON, C.B., R.E.,
DIRECTOR-GENERAL OF THE ORDNANCE SURVE

LONDON:
PRINTED BY GEORGE E. EYRE AND WILLIAM SPOTTIS
PRINTERS TO THE QUEEN'S MOST EXCELLENT MAJESTY.
FOR HER MAJESTY'S STATIONERY OFFICE.

1876.

Price Two Shillings and Sixpence.

[7412.—50.—12/76.]

th on the
:o an inch,
e square of

ea of each

ıis Book.

ced are in-

ɜ—31·4.

sheet con-
'e a double
ing to the

six miles,

the Scales

..... W

..... T

..... T

Saxon

ubsequent

ls :—

.....C.F.
.....T.C.
..... C.W.
.....Def.
.....T.S.

show the

ORDNANCE SURVEY OF ENGLAND

PARISH OF WISBOROUGH GREEN

Co SUSSEX

INDEX TO THE SHEETS

Published on the Scale of $\frac{1}{2500}$ or 25·344 Inches to a Mile

Scale of this Index One Inch to a Mile.

	1.15.	

EXPLANATORY REMARKS.

The scale of the Parish Plans is the 1-2500th of the ac
ground, and is equal to 25·344 inches to a mile, or 3·157
which is very approximately equal to one square inch to on
1·0018 inch being equal to one acre.

The length of each sheet is 1½ miles, and the width 1 mil
sheet is therefore 960 acres.

Each enclosure has a reference number to the area which is g

The Braces (ʃ) on the plans are to indicate that the spa
cluded under the same reference number.

The Altitudes in feet above the Mean Level of the Sea are w

The Scale of the Plans of the County is 6 inches to a mile, a
tains the same area as 16 sheets of the Parish Plans. There i
reference number to each sheet, as VI. 9., the Roman Numer
County Plans, the Arabic Figures to the Parish Plans.

The dimensions of the sheets on the Six-inch scale being fou
the area is twenty-four square miles, equal to 15,360 acres.

The following are the characters employed on the Ordnance F
of 1–2500, and 6 inches to a mile :—

County Names	C	Hundreds or Wards	
Parishes	P	Townships	
Extra Parochial	E	Division of Townshi	

Antiquities ..... { ROMAN, Druidi, Norm

The descriptions of the boundaries are shown by the followi

Centre of Stream	*C.S.*	Centre of Fence	
Centre of Road	*C.R.*	Top of Cop	
Side of Stream or Drain ...	*S.S.* or *S.D.*	Centre of Wall	
Root of Hedge	*R.H.*	Defaced	
Face of Wall	*F.W.*	Track of Stream.....	
Undefined.....			*U*

Where a change occurs in the boundaries, the symbol [o—o] is
part at which the change takes place.

N.B.—To convert Decimal Fractions of an Acre into Roods and Perches, multiply the decimal first by 4 and then by 40, preserving the same number of decimals in the product.

Examples—

			Acres.				Acres.
			633·357				527·013
			4				4
			1·428				·052
			40				40
A.	R.	P.		A.	R.	P.	
633	1	17	17·120	527	0	2	2·080

TABLE

FOR CONVERTING DECIMAL PARTS OF AN ACRE INTO ROODS AND PERCHES.

Perch.	0 Rood.	1 Rood.	2 Roods.	3 Roods.	Perch.	0 Rood.	1 Rood.	2 Roods.	3 Roods.
0	·000	·250	·500	·750	21	·131	·381	·631	·881
1	·006	·256	·506	·756	22	.137	·387	·637	·887
2	·012	·262	·512	·762	23	·144	·394	·644	·894
3	·019	·269	·519	·769	24	·150	·400	·650	·900
4	·025	·275	·525	·775	25	·156	·406	·656	·906
5	·031	·281	·531	·781	26	·162	·412	·662	·912
6	·037	·287	·537	·787	27	·169	·419	·669	·919
7	·044	·294	·544	·794	28	·175	·425	·675	·925
8	·050	·300	·550	·800	29	·181	·431	·681	·931
9	·056	·306	·556	·806	30	·187	·437	·687	·937
10	·062	·312	·562	·812	31	·194	·444	·694	·944
11	·069	·319	·569	·819	32	·200	·450	·700	·950
12	·075	·325	·575	·825	33	·209	·456	·706	·956
13	·081	·331	·581	.831	34	·212	·462	·712	·962
14	·087	·337	·587	·837	35	·216	·469	·719	·969
15	·094	·344	·594	·844	36	·225	·475	·725	·975
16	·100	·350	·600	·850	37	·231	·481	·731	·981
17	·106	·356	·606	·856	38	·237	·487	·737	·987
18	·112	·362	·612	·862	39	·244	·494	·744	·994
19	.119	·369	·619	·869	40	·250	·500	·750	1·000
20	·125	·375	·625	·875					

PARISH OF WISBOROUGH

IN THE

COUNTY OF SUSSEX—(WESTERN I

HUNDRED OF BURY.

No. on Plan.	Area in Acres.	Remarks.	No. on Plan.	Area in Acres.	
1	6·490	Pasture, &c.	37	·373	Orch
2	·873	Houses, gardens, &c.	38	6·045	Arab
3	1·518	Houses, gardens, &c.	39	1·221	Road
4	1·318	Pasture.	40	·796	Hous
5	·422	House, garden, &c.	41	·440	Orch
6	·929	Wood.	42	2·786	Orna
7	·767	Houses, gardens, &c.			ho
8	1·439	Arable.	43	1·233	Past
9	4·408	Arable, &c.	44	1·035	Hous
10	3·555	Arable, &c.	45	2·332	Past
11	1·630	Arable.	46	1·052	Hous
12	1·303	Road.	47	10·714	Arab
13	6·211	Pasture.	48	2·384	Past
14	6·279	Pasture.	49	·559	Hous
15	3·542	Houses, garden, ornamental ground, &c.	50	3·100	Arab
			51	8·055	Arab
			52	1·551	Arab
16	3·694	Ornamental ground.	53	6·311	Arab
17	·060	Ornamental ground.	54	2·503	Arab
18	3·125	Pond.	55	16·732	Arab
19	4·172	Pasture.	56	8·063	Roug
20	·302	Pond.	57	1·820	Arab
21	·536	Houses, sheds, yards, &c.	58	·415	Wood
			59	·220	Pond.
22	4·319	Pasture, &c.	60	·587	Wood
23	·978	House, gardens, &c.	61	22·409	Past
24	9·351	Arable, &c.	62	·139	Orch
25	2·080	Wood.	63	1·885	Past
26	5·632	Pasture, &c.	64	·089	Gard
27	17·322	Arable, &c.	65	·079	Pond.
28	4·443	Pasture, &c.	66	·776	Orch
29	13·518	Arable, &c.	67	2·027	Road.
30	2·543	Wood.	68	1·306	Past
31	5·815	Arable, &c.	69	·872	Arab
32	9·501	Arable, &c.	70	·928	Past
33	8·381	Wood.	71	1·415	Farm
34	·458	Farmsteading.	72	3·000	Arab
35	14·055	Arable, &c.	73	3·092	Arab
36.	1·098	Wood.	74	·111	Past

No. on Plan.	Area in Acres.	Remarks.	No. on Plan.	Area in Acres.	Remarks.
75	·060	Shed and yard.	127	8·033	Arable, &c.
76	·269	House, garden, &c.	128	7·804	Arable, &c.
77	·381	Pasture.	129	1·604	Arable, &c.
78	4·641	Pasture.	130	4·035	Arable, &c.
79	5·992	Arable, &c.	131	3·613	Pasture.
80	2·009	Arable.	132	1·127	Pasture.
81	1·411	Wood.	133	·748	Farmsteading.
82	3·540	Arable, &c.	134	·507	House, garden, &c.
83	8·762	Arable, &c.	135	2·589	Arable, &c.
84	1·507	Farmsteading.	136	·499	House, garden, &c.
85	·557	Road.	137	1·849	Wood.
86	3·597	Arable, &c.	138	1·255	Pasture.
87	3·103	Arable, &c.	139	3·812	Pasture.
88	4·010	Arable, &c.	140	11·386	Pasture.
89	1·041	Road.	141	·130	Sheds and yards.
90	5·465	Arable, &c.	142	·591	Farmsteading.
91	4·853	Arable, &c.	143	1·313	Rough pasture, &c.
92	2·291	Arable, &c.	144	9·663	Arable.
93	3·828	Arable, &c.	145	11·136	Arable.
94	7·632	Arable, &c.	146	10·504	Arable, &c.
95	4·607	Arable, &c.	147	·437	Orchard.
96	4·900	Arable, &c.	148	2·635	Arable.
97	·919	Road.	149	2·778	Arable.
98	1·388	Houses, gardens, &c.	150	·648	Wood.
99	9·606	Arable, &c.	151	·219	Road.
100	4·015	Arable, &c.	152	·217	Sheds, &c.
101	2·521	Wood.	153	6·542	Wood.
102	1·167	Pasture.	154	15·979	Wood.
103	9·557	Wood, &c.	155	9·940	Pasture, &c.
104	13·446	Arable, &c.	156	11·178	Pasture, &c.
105	·055	Road.	157	4·879	Arable.
106	46·785	Wood.	158	3·774	Arable.
107	6·197	Wood.	159	4·092	Wood.
108	2·957	Arable, &c.	160	11·579	Arable, &c.
109	12·680	Wood.	161	·521	Orchard.
110	2·291	Wood.	162	5·330	Arable.
111	3·298	Road.	163	9·212	Arable.
112	3·444	Pasture, &c.	164	5·845	Arable.
113	1·812	Arable, &c.	165	3·334	Arable.
114	6·224	Arable, &c.	166	3·188	Arable.
115	12·502	Wood.	167	·970	Wood, &c.
116	4·742	Arable, &c.	168	7·836	Arable.
117	8·126	Arable, &c.	169	7·576	Arable.
118	5·620	Arable, &c.	170	5·258	Arable, &c.
119	1·992	Road.	171	3·311	Arable, &c.
120	6·698	Arable, &c.	172	·172	House, garden, &c.
121	7·871	Road.	173	2·259	Arable, &c.
122	·188	Sheds and yards.	174	·140	Road.
123	2·680	Arable, &c.	175	10·736	Wood.
124	5·720	Arable, &c.	176	9·683	Arable, &c.
125	4·804	Arable, &c.	177	14·358	Arable, &c.
126	3·873	Wood, &c.	178	1·419	Arable, &c.

No. on Plan.	Area in Acres.	Remarks.	No. on Plan.	Area in Acres.	
179	11·216	Arable, &c.	232	5·241	Woo
180	3·403	Road.	233	1·954	Past
181	6·480	Arable, &c.	234	3·845	Arab
182	11·580	Arable, &c.	235	13·988	Arab
183	7·548	Arable, &c.	236	·661	Hous
184	18·237	Arable, &c.	237	·669	Pastu
185	2·049	Wood.	238	·198	Pastu
186	9·003	Pasture, &c.	239	2·182	Pastu
187	·109	Orchard.	240	1·555	Arabl
188	2·920	Wood.	241	·117	Chap
189	4·672	Arable.	242	·974	Arabl
190	7·572	Pasture, &c.	243	·638	House
191	2·280	Wood.	244	2·223	Pastu
192	1·198	Wood.	245	1·794	Road.
193	7·889	Arable.	246	3·691	Arabl
194	7·634	Arable, &c.	247	·074	Sheds
195	10·792	Arable, &c.	248	·569	Pastur
196	7·615	Pasture.	249	·663	Pastur
197	10·480	Arable.	250	2·572	Wood.
198	·241	Pond.	251	6·675	Arable
199	1·551	Farmsteading.	252	·481	Pastur
200	·170	Pond.	253	1·134	Arable
201	5·876	Pasture.	254	1·205	Arable
202	13·010	Arable.	255	1·739	Pastur
203	11·752	Arable.	256	1·727	Houses
204	10·684	Arable.	257	·692	Houses
205	11·978	Arable.	258	3·618	Pastur
206	2·775	Wood.	259	·739	Pastur
207	1·451	Pasture.	260	·637	Orchar
208	6·629	Stream.	261	1·414	Arable,
209	9·934	Pasture, &c.	262	1·585	Arable,
210	4·236	Pasture.	263	1·327	Pasture
211	2·274	Arable.	264	1·947	Road.
213	·470	Orchard.	265	8·114	Arable,
214	3·533	Pasture.	266	1·085	Pasture
215	7·681	Pasture.	267	1·293	Houses,
216	2·755	Arable.	268	1·278	Pasture
217	1·151	Houses, gardens, &c.	269	·090	Road.
218	·399	Pasture.	270	·140	Orchard
219	1·029	Houses, gardens, &c.	271	·401	Rough
220	2·122	Farmsteading.	272	·537	Pasture,
221	·924	Houses, gardens, &c.	273	·111	Road.
222	·400	Pond.	274	·445	Houses,
223	·522	Houses, gardens, &c.			yards.
224	1·734	Arable.	275	·453	Pasture,
225	·737	Houses, gardens, &c.	276	2·072	Pasture,
226	2·373	Pasture.	277	2·953	Pasture.
227	·496	House, gardens, &c.	278	4·202	Pasture.
228	3·922	Arable, &c.	279	8·473	Arable.
229	3·277	Pasture, &c.	280	2·288	Arable.
230	·506	House, garden, &c.	281	·630	House, g
231	7·218	Pasture, &c.	282	8·030	Arable.

No. on Plan.	Area in Acres.	Remarks.	No. on Plan.	Area in Acres.	Remarks.
283	9·277	Arable.	334	5·912	Arable, &c.
284	3·974	Arable.	335	1·062	Road.
285	6·557	Rough pasture, &c.	336	1·699	Road.
286	12·320	Arable.	337	5·233	Arable, &c.
287	8·312	Arable.	338	·988	Wood.
288	1·403	Road.	339	7·110	Road.
288a	1·027	Wood.	340	11·432	Wood.
289	13·503	Pasture.	341	5·109	Arable, &c.
290	4·846	Pasture.	342	2·342	Arable, &c.
291	·322	Garden, &c.	343	7·097	Arable, &c.
292	1·283	Farmsteading.	344	·384	Wood.
293	2·863	Road.	345	6·173	Arable, &c.
294	·267	Pond.	346	·382	Rough pasture.
295	·696	Pasture.	347	3·803	Arable, &c.
296	6·577	Arable.	348	4·768	Arable, &c.
297	2·152	Osiers, &c.	349	1·312	Wood.
298	3·590	Pasture, &c.	350	7·574	Arable, &c.
299	4·699	Pasture, &c.	351	·608	Wood.
300	8·047	Arable, &c.	352	7·185	Arable, &c.
301	·302	Pasture.	353	7·080	Pasture, &c.
302	2·680	Arable.	354	2·452	Pasture, &c.
303	3·821	Arable, &c.	355	3·229	Pasture, &c.
304	1·213	Pasture.	356	16·717	Arable.
305	3·181	Arable, &c.	357	10·439	Arable.
306	2·846	Pasture, &c.	358	13·786	Canal.
307	3·933	Rough pasture, &c.	359	7·947	Pasture.
308	8·692	Arable, &c.	360	8·755	Arable.
309	5·300	Osiers, &c.	361	4·006	Arable.
310	7·725	Arable, &c.	362	·205	Road.
311	·397	Houses, gardens, &c.	363	·151	Sheds and yards.
312	·069	Rough pasture, &c.	364	5·256	Pasture.
313	·321	Houses, gardens, &c.	365	8·070	Pasture.
314	1·036	Pasture.	366	5·987	Stream.
315	3·908	Arable, &c.	367	2·285	Pasture.
316	·363	Gardens, &c.	368	15·712	Arable.
317	8·173	Pasture, &c.	369	2·194	Wood.
318	6·902	Arable, &c.	370	3·550	Pasture, &c.
319	8·081	Pasture, &c.	371	·288	Wood.
320	5·289	Wood.	372	·485	Wood.
321	2·794	Pasture, &c.	373	5·225	Pasture.
322	8·971	Arable, &c.	374	2·620	Pasture.
323	3·340	Arable, &c.	375	6·962	Wood.
324	13·199	Arable, &c.	376	1·516	Arable, &c.
325	7·110	Arable, &c.	377	·114	Wood.
326	4·928	Pasture, &c.	378	2·200	Pasture.
327	·050	Road.	378a	·698	Road.
328	6·245	Wood.	379	28·881	Wood.
329	6·008	Arable, &c.	380	5·701	Arable, &c.
330	63·344	Wood.	381	3·487	Arable, &c.
331	3·106	Arable.	382	2·060	Arable, &c.
332	·386	House, garden, &c.	383	5·475	Arable, &c.
333	5·600	Arable, &c.	384	1·051	Pasture.

No. on Plan.	Area in Acres.	Remarks.	No. on Plan.	Area in Acres.	Remarks.
385	1·716	Pasture.	437	15·132	Pasture.
386	·226	Pasture.	438	10·920	Wood, &c.
387	·862	Pasture.	439	·401	House, garden, &c.
388	·348	Farmsteading.	440	1·121	Wood.
389	·335	Pasture.	441	20·264	Pasture, &c.
390	·709	Farmsteading.	442	2·418	Houses, gardens, &c.
391	·691	Pasture, &c.	443	·180	Rough pasture.
392	5·939	Arable, &c.	444	6·147	Pasture.
393	4·758	Arable, &c.	445	·487	Rough pasture.
394	5·928	Arable, &c.	446	7·168	Arable.
395	4·738	Pasture, &c.	447	·257	Pond.
396	2·846	Road.	448	4·459	Rough pasture, &c.
397	2·179	Arable.	449	2·910	Wood.
398	1·217	Wood.	450	5·757	Arable.
399	·423	Pasture, &c.	451	2·604	Pasture, &c.
400	1·716	Arable, &c.	452	1·750	Arable, &c.
401	1·939	Arable, &c.	453	1·050	Houses, orchard, &c.
402	·765	Pasture, &c.	454	·224	Road.
403	73·858	Wood.	455	·403	Arable.
404	5·151	Arable, &c.	456	·292	Arable.
405	4·654	Arable, &c.	457	·714	Road.
406	3·783	Arable, &c.	458	5·187	Pasture.
407	·636	Houses, gardens, &c.	459	·735	Wood.
408	4·061	Arable, &c.	460	3·456	Arable, &c.
409	5·569	Arable, &c.	461	·501	Wood.
410	·594	Houses, gardens, &c.	462	1·058	Rough pasture.
411	·117	Road.	463	2·839	Pasture.
412	·445	House, gardens, &c.	464	·686	Orchard.
413	5·738	Arable, &c.	465	·543	Houses, gardens, &c.
414	·587	House, gardens, &c.	466	3·732	Arable.
415	·794	Wood.	467	8·021	Pasture, &c.
416	·255	Road.	468	6·192	Arable, &c.
417	·150	Sheds and yards.	469	1·703	Wood.
418	6·524	Arable, &c.	470	3·602	Arable, &c.
419	7·217	Arable, &c.	471	·111	Wood.
420	·079	Farmsteading.	472	·117	Wood.
421	1·741	Pasture, &c.	473	·153	Wood.
422	4·559	Pasture.	474	·284	House, garden, &c.
423	6·204	Pasture.	475	·101	Wood.
424	2·163	Pasture.	476	1·249	Wood, &c.
425	6·007	Arable, &c.	477	6·492	Arable, &c.
426	5·092	Arable.	478	9·056	Arable, &c.
427	4·844	Pasture.	479	8·194	Arable, &c.
428	·301	Sheds and yard.	480	5·385	Arable, &c.
429	·099	Pond.	481	7·207	Arable, &c.
430	5·156	Pasture.	482	·667	Wood.
431	3·510	Pasture.	483	4·083	Arable, &c.
432	1·527	Arable.	484	6·260	Arable, &c.
433	·796	House, gardens, &c.	485	5·208	Arable, &c.
434	5·491	Pasture.	486	7·363	Arable, &c.
435	·708	Moat, &c.	487	1·669	Arable, &c.
436	19·847	Arable.	488	3·965	Arable, &c.

No. on Plan.	Area in Acres.	Remarks.	No. on Plan.	Area in Acres.	Remarks.
489	3·393	Arable, &c.	537	8·935	Arable, &c.
490	4·901	Arable, &c.	538	5·488	Arable.
491	7·613	Arable, &c.	539	1·156	Arable.
492	6·190	Arable, &c.	540	2·462	Arable.
493	5·007	Arable, &c.	541	14·253	Pasture, &c.
493a	·210	Wood.	542	8·133	Pasture.
494	3·947	Wood.	543	1·850	Road.
495	·522	Wood.	544	14·385	Pasture.
496	4·109	Arable, &c.	545	·178	Pasture.
497	3·494	Arable, &c.	546	16·890	Pasture.
498	·760	Road.	547	·341	Pond.
499	·901	Farmsteading.	548	1·690	Sheds, yards, &c.
500	7·135	Arable, &c.	549	3·553	House, gardens, &c.
501	8·278	Arable, &c.	550	1·969	Rough pasture, &c.
502	14·193	Arable, &c.	551	10·367	Arable.
503	·211	Pond.	552	·967	Farmsteading.
504	2·576	Arable, &c.	553	·251	Pond.
505	·530	Houses, sheds, and yards.	554	·125	Pond.
			555	3·754	Road.
506	·808	Road.	556	2·853	Orchard, &c.
507	·953	Farmsteading.	557	·355	Pond.
508	·444	Wood.	558	·726	Road.
509	2·695	Pasture.	559	3·590	Pasture.
510	·541	Houses, gardens, &c.	560	·303	House, garden, &c.
511	8·050	Arable, &c.	561	7·960	Arable.
512	4·518	Arable, &c.	562	8·542	Arable.
513	·132	Rough pasture.	563	4·917	Arable.
514	5·952	Arable, &c.	564	5·912	Arable.
515	8·053	Pasture.	565	7·283	Arable.
516	9·780	Arable.	566	4·987	Arable, &c.
517	·878	Orchard.	567	2·949	Wood.
518	7·821	Arable.	568	18·889	Arable.
519	·990	Orchard.	569	15·243	Arable.
520	·297	Wood.	570	3·413	Arable.
520a	·414	Road.	571	2·485	Arable.
521	5·121	Arable, &c.	572	·246	House, garden, &c.
522	6·192	Wood.	573	8·063	Arable, &c.
523	1·825	Pasture.	574	6·605	Wood.
524	6·902	Arable, &c.	575	4·579	Arable, &c.
525	3·616	Arable, &c.	576	·676	Wood.
526	3·284	Arable, &c.	577	5·001	Arable, &c.
527	1·008	Wood.	578	10·865	Arable, &c.
528	13·511	Arable, &c.	579	5·583	Arable, &c.
529	14·826	Arable, &c.	580	·905	Orchard.
530	11·699	Pasture.	581	3·539	Arable, &c.
530a	·273	Wood.	582	20·471	Wood.
531	·101	Pond.	583	·409	Rough pasture.
532	·680	Pasture.	584	6·574	Arable, &c.
533	·690	Farmsteading.	585	7·680	Arable, &c.
534	·392	Houses, gardens, &c.	586	4·236	Rough pasture, &c.
535	3·515	Arable.	587	·321	Wood, &c.
536	3·182	Arable.	588	3·289	Pasture.

No. on Plan.	Area in Acres.	Remarks.	No. on Plan.	Area in Acres.	
589	5·241	Arable, &c.	641	5·416	Ara
590	6·430	Pasture, &c.	642	·033	Gar
591	6·451	Arable.	643	1·893	Pas
592	5·909	Wood.	644	3·148	Rou
593	5·675	Arable, &c.	645	5·411	Ara
594	5·697	Arable, &c.	646	10·622	Ara
595	4·101	Wood.	647	·150	She
596	·163	Houses, garden, &c.	648	8·361	Ara
597	6·651	Arable, &c.	649	7·034	Ara
598	23·177	Road.	650	5·963	Ara
599	·120	Pond.	651	42·049	Woo
600	·870	Farmsteading.	652	7·355	Ara
601	7·992	Arable.	653	6·872	Ara
602	7·031	Arable, &c.	654	10·472	Aral
603	·545	Wood.	655	5·236	Aral
604	10·147	Arable, &c.	656	·846	Woo
605	7·329	Wood.	657	1·423	Woo
606	6·401	Wood.	658	1·743	Woo
607	6·233	Wood.	659	1·167	Aral
608	4·454	Rough pasture, &c.	660	10·582	Aral
609	6·679	Arable.	661	8·986	Aral
610	1·154	Pasture.	662	·789	Roa
611	27·509	Arable, &c.	663	·233	Moa
612	·469	Houses, gardens, &c.	664	·199	Hou
613	1·432	Arable, &c.	665	10·357	Woo
614	5·673	Arable, &c.	666	7·874	Arab
615	·764	Arable.	667	·111	Pon
616	11·836	Arable, &c.	668	1·482	Rou
617	10·908	Arable, &c.	669	2·912	Past
618	5·084	Arable, &c.	670	7·452	Arab
619	4·008	Arable, &c.	671	2·495	Woo
620	5·345	Arable, &c.	672	7·087	Arab
621	3·181	Wood.	673	1·340	Woo
622	5·650	Arable, &c.	674	1·069	Past
623	11·880	Arable.	675	1·084	Woo
624	10·312	Arable, &c.	676	·858	Past
625	14·082	Wood.	677	8·912	Road
626	3·225	Pasture.	678	1·007	Farm
627	2·563	Wood.	679	9·629	Arab
628	2·044	Wood.	680	4·339	Arab
629	1·228	Pasture.	681	18·383	Woo
630	8·406	Arable, &c.	682	·060	Woo
631	3·489	Arable.	683	4·394	Arab
632	9·707	Arable, &c.	684	2·256	Woo
633	1·720	Orchard.	685	7·306	Arab
634	·358	Farmsteading.	686	7·763	Arab
635	·067	Pond.	687	6·686	Arab
636	11·055	Arable.	688	13·744	Arab
637	11·930	Arable.	689	5·221	Wood
638	·279	Garden.	690	4·812	Arab
639	4·630	Arable.	691	7·531	Arab
640	17·403	Wood.	692	10·628	Wood

No. on Plan.	Area in Acres.	Remarks.	No. on Plan.	Area in Acres.	Remarks.
693	31·972	Arable.	745	2·238	Pasture.
694	6·740	Arable.	746	·370	Wood.
695	1·076	Wood.	747	8·852	Arable, &c.
696	1·532	Arable.	748	·198	Wood.
697	13·588	Wood.	749	13·413	Arable, &c.
698	·216	Wood.	750	9·160	Arable, &c.
699	9·774	Arable.	751	·653	Road.
700	12·283	Arable.	752	8·723	Arable, &c.
701	18·753	Arable, &c.	753	2·038	Pasture, &c.
702	·286	Houses, garden, &c.	754	·069	Wood.
703	20·611	Arable.	755	8·663	Arable, &c.
704	1·734	Orchard.	756	·447	Road.
705	4·155	Wood.	757	8·966	Pasture.
706	7·772	Arable, &c.	758	11·266	Pasture.
707	·464	Wood.	759	·356	Stackyard.
708	2·061	River.	760	1·247	Sheds and yards.
709	3·758	Orchard.	761	·229	Pond.
710	24·418	Arable, &c.	762	1·031	Orchard.
711	·332	Sheds and yards.	763	·819	Wood.
712	10·509	Arable.	764	·154	Pond.
713	·802	Pasture.	765	8·539	Pasture.
714	·028	Pasture.	766	3·724	Pasture.
715	·638	Pasture.	767	5·287	Pasture.
716	·057	Pasture.	768	17·216	Arable, &c.
717	7·201	Pasture, &c.	769	1·451	Road.
718	·398	Wood.	770	·881	Wood.
719	4·518	Arable, &c.	771	6·737	Arable.
720	5·805	Arable, &c.	772	7·440	Arable.
721	9·524	Arable, &c.	773	2·320	Wood.
722	·182	Wood.	774	3·757	Arable.
723	4·641	Road.	775	·272	Wood.
724	30·971	Arable.	776	·089	Shed and yard.
725	·189	Wood.	777	·397	Farmsteading.
726	8·277	Arable, &c.	778	1·846	Pasture.
727	5·165	Arable, &c.	779	4·772	Wood.
728	·587	Wood.	780	14·968	Arable.
729	3·540	Arable, &c.	781	1·474	Wood.
730	·239	Wood.	782	9·287	Arable, &c.
731	7·633	Arable, &c.	783	21·299	Arable.
732	·119	Wood, &c.	784	8·127	Arable.
733	5·035	Pasture, &c.	785	5·177	Pasture.
734	1·275	Wood.	786	16·573	Arable.
735	1·446	Wood.	787	2·631	Wood.
736	13·245	Arable, &c.	788	14·162	Arable.
737	1·600	Wood.	789	3·739	Wood.
738	·116	Wood.	790	5·297	Arable.
739	9·300	Arable.	791	5·756	Arable, &c.
740	11·708	Arable.	792	6·704	Pasture, &c.
741	2·509	Wood.	793	·505	Houses, gardens, &c.
742	1·122	Wood.	794	5·432	Pasture, &c.
743	9·989	Arable.	795	·522	Orchard.
744	·098	Pond.	796	52·105	Rough pasture.

No. on Plan.	Area in Acres.	Remarks.	No. on Plan.	Area in Acres.	Remarks.
797	5·265	Wood.	849	·101	Wood, &c.
798	6·387	Arable, &c.	850	·090	Pond.
799	12·283	Wood.	851	·774	Orchard.
800	11·483	Arable, &c.	852	·841	Houses, gardens, &c.
801	9·886	Arable, &c.	853	17·496	Wood.
802	·404	Houses, gardens, &c.	854	·045	Wood.
803	5·978	Arable, &c.	855	19·062	Arable, &c.
804	·687	Wood.	856	·429	Wood.
805	5·670	Arable, &c.	857	28·493	Pasture.
806	1·508	Pasture.	858	10·950	Wood.
807	·169	House, garden, &c.	859	7·594	Arable.
808	·599	House, garden, &c.	860	5·148	Pasture.
809	·141	Rough pasture.	861	14·615	Wood.
810	·179	Pond.	862	4·589	Arable.
811	·303	Sheds and yards.	863	1·443	Pasture.
812	·332	Farmsteading.	864	9·426	Pasture.
813	·102	Pond.	865	·536	Farmsteading.
814	1·340	Pasture.	866	18·177	Arable.
815	1·291	Road.	867	24·573	Wood.
816	4·305	Arable.	868	·086	Wood.
817	4·857	Arable.	869	3·033	Pasture.
818	·295	Stackyard.	870	6·755	Arable.
819	·608	Pasture.	871	5·001	Arable.
820	10·118	Road.	872	·433	House, gardens, &c.
821	·606	Wood.	873	10·180	Arable.
822	5·007	Pasture, &c.	874	·165	Rough pasture.
823	4·364	Arable, &c.	875	14·469	Wood.
824	4·277	Pasture, &c.	876	·819	Pasture.
825	7·431	Arable, &c.	877	·130	House, garden, &c.
826	1·451	Pasture.	878	3·226	Pasture.
827	·091	Pond.	879	·505	Orchard, &c.
828	·219	Sheds and yards.	880	·140	Pond.
829	2·230	Wood.	881	·208	House, garden, &c.
830	·768	Pasture.	882	·190	Rough pasture.
831	4·474	Arable.	883	3·367	Pasture.
832	7·203	Arable, &c.	884	2·428	Arable.
833	6·203	Arable, &c.	885	·923	Pasture, &c.
834	3·926	Arable, &c.	886	5·876	Arable.
835	6·931	Arable, &c.	887	3·362	Arable.
836	3·040	Arable, &c.	888	2·125	Wood.
837	20·556	Arable, &c.	889	8·761	Arable, &c.
838	7·097	Arable, &c.	890	4·800	Arable, &c.
839	13·549	Arable.	891	·629	Road.
840	·566	Road.	892	9·562	Arable, &c.
841	28·039	Arable.	893	13·795	Wood.
842	1·123	Wood.	894	14·345	Arable, &c.
843	·850	Road.	895	5·757	Arable, &c.
844	8·784	Arable, &c.	896	1·582	Pasture.
845	·168	Road.	897	2·339	Arable.
846	·659	Farmsteading.	898	3·772	Arable.
847	·564	Pond.	899	5·940	Arable.
848	1·562	Pasture.	900	2·959	Pasture.

No. on Plan.	Area in Acres.	Remarks.	No. on Plan.	Area in Acres.	Remarks.
901	·446	Farmsteading.	951	3·801	Pasture.
902	·581	Wood.	952	3·314	Pond.
903	·099	House, garden, &c.	953	2·344	Pasture.
904	3·581	Rough pasture, &c.	954	10·484	Pasture.
905	24·560	Arable.	955	18·314	Arable, &c.
906	22·799	Wood.	956	24·646	Arable, &c.
907	28·569	Arable.	957	5·742	Pasture.
908	6·673	Pasture.	958	·046	Pasture.
909	·121	Pond.	959	2·033	Pasture.
910	·926	House, sheds, gardens, &c.	960	5·523	Wood.
			961	3·817	Rough pasture, &c.
911	·151	Pond.	962	2·209	Pasture.
912	11·417	Pasture.	963	·928	Pasture.
913	·740	House, gardens, &c.	964	·275	Farmsteading.
914	·588	House, garden, &c.	965	3·351	Arable.
915	·349	Pond.	966	7·800	Arable, &c.
916	1·506	Arable.	967	1·386	River.
917	·219	House, gardens, &c.	968	·679	Pasture.
918	·750	Houses, gardens, &c.	969	2·152	Wood.
919	·817	Arable.	970	1·736	Pasture.
920	1·175	Houses, gardens, &c.	971	5·996	Arable, &c.
921	·168	House, garden, &c.	972	4·278	Pasture.
922	·100	Pond.	973	5·242	Arable.
923	1·846	Arable.	974	2·329	Wood.
924	·653	Houses, garden, &c.	975	·801	Pasture.
925	·393	Pasture.	976	14·484	Arable.
926	8·757	Arable, &c.	977	1·483	Rough pasture, &c.
927	4·119	Pasture, &c.	978	1·442	Wood.
928	·690	Rough pasture, &c.	979	·199	Orchard.
929	·209	Wood.	980	1·469	Farmsteading.
930	1·408	Road.	981	·668	Orchard.
931	6·014	Rough pasture, &c.	982	8·364	Wood.
932	8·188	Arable, &c.	983	·548	Wood.
933	21·070	Arable, &c.	984	·081	Road.
933a	9·280	Arable.	985	·178	Road.
934	3·963	Arable, &c.	986	7·832	Pasture, &c.
935	·449	House, garden, &c.	987	14·832	Arable, &c.
936	5·655	Arable.	988	6·479	Arable, &c.
937	18·788	Pasture, &c.	989	91·303	Wood.
938	10·346	Arable, &c.	990	·806	Arable.
939	·101	Pond.	991	1·886	Wood.
940	·219	Road.	992	3·307	Pasture, &c.
941	2·008	Pasture.	993	4·920	Pasture.
942	8·127	Arable.	994	5·315	Pasture.
943	13·193	Arable, &c.	995	1·189	Farmsteading.
944	5·346	Canal.	996	·728	Road.
945	5·028	River.	997	9·782	Arable.
946	8·685	Pasture.	998	2·408	Arable.
947	16·760	Arable.	999	2·157	Pasture.
948	3·615	Farmsteading.	1000	4·370	Rough pasture, &c.
949	·091	Pond.	1001	1·567	Arable.
950	·235	Pond.	1002	·072	Pond.

No. on Plan.	Area in Acres.	Remarks.	No. on Plan.	Area in Acres.	
1003	9·250	Arable.	1055	1·352	Ho
1004	5·422	Arable.	1056	1·237	Pa
1005	·172	House, garden, &c.	1057	1·396	Pa
1006	·101	Arable.	1058	·337	Ho
1007	3·935	Arable, &c.	1059	2·651	Ar
1008	·282	Road.	1060	2·551	Ar
1009	·070	Sheds and yard.	1061	1·693	Ro
1010	·389	House, garden, &c.	1062	·109	Ho
1011	2·050	Arable.	1063	·914	Pas
1012	2·657	Arable.	1064	3·045	Pas
1013	10·285	Wood.	1065	1·885	Ar
1014	5·061	Pasture, &c.	1066	1·012	Ho
1015	4·983	Arable, &c.	1067	2·414	Ar
1016	5·895	Arable, &c.	1068	3·613	Ar
1017	5·094	Arable, &c.	1069	2·602	Ar
1018	·261	House, orchard, &c.	1070	1·728	Ho
1019	5·133	Road.	1071	·498	Pas
1020	1·140	Pasture.	1072	·233	Ho
1021	·859	Pasture.	1073	1·789	Ara
1022	4·772	Wood.	1074	2·972	Ara
1023	4·251	Arable.	1075	1·120	Wo
1024	2·724	Arable.	1076	4·466	Ara
1025	4·530	Arable, &c.	1077	2·080	Pas
1026	5·737	Pasture, &c.	1078	1·419	Far
1027	6·153	Arable, &c.	1079	·799	Orn
1028	2·662	Pasture.			h
1029	·360	Wood.	1080	·584	Ara
1030	1·134	Pasture.	1081	·784	Roa
1031	1·573	Pasture.	1082	9·965	Ara
1032	·737	Pasture.	1083	2·451	Ara
1033	8·567	Arable.	1084	4·336	Ara
1034	4·552	Arable, &c.	1085	11·551	Ara
1035	3·181	Wood.	1086	·271	Roa
1036	2·715	Pasture.	1087	·631	Farn
1037	3·028	Pasture.	1088	5·277	Past
1038	3·821	Arable.	1089	8·994	Ara
1039	6·912	Arable.	1090	10·577	Woo
1040	5·358	Arable.	1091	7·520	Arab
1041	15·103	Arable, &c.	1092	3·016	Arab
1042	·236	Road.	1093	2·986	Arab
1043	2·707	Arable.	1094	5·788	Arab
1044	4·461	Arable.	1095	4·988	Arab
1045	5·757	Arable.	1096	·914	Hous
1046	3·579	Pasture.	1097	6·069	Past
1047	5·748	Pasture.	1098	7·449	Arab
1048	·494	House, garden, &c.	1099	10·851	Arab
1049	·488	Houses, gardens, &c.	1100	5·586	Arab
1050	·205	Road.	1101	·069	Orch
1051	1·560	Houses, gardens, &c.	1102	·089	Pond.
1052	1·447	Pasture.	1103	25·539	Arabl
1053	·641	House, garden, &c.	1104	3·234	Wood
1054	·246	Houses, gardens, &c.	1105	2·320	Pastu

No. on Plan.	Area in Acres.	Remarks.	No. on Plan.	Area in Acres.	Remarks.
1106	·952	Wood.	1158	2·929	Pasture.
1107	12·619	Arable.	1159	·113	Pond.
1108	6·398	Road.	1160	3·448	Pasture.
1109	9·736	Arable.	1161	2·942	Pasture.
1110	5·740	Arable, &c.	1162	8·263	Arable.
1111	4·624	Arable.	1163	2·137	Arable, &c.
1112	6·784	Arable.	1164	·042	Shed and yard.
1113	3·938	Arable.	1165	5·302	Arable.
1114	3·948	Arable.	1166	·171	House, garden, &c.
1115	·146	Farmsteading.	1167	·206	Road.
1116	·977	Orchard.	1168	2·128	Arable.
1117	·358	Pasture, &c.	1169	2·579	Pasture.
1118	3·032	Pasture.	1170	·264	Pasture.
1119	·064	Wood.	1171	·368	Farmsteading.
1120	1·259	Wood.	1172	·490	Pasture.
1121	4·734	Arable.	1173	4·009	Pasture.
1122	·437	Road.	1174	6·096	Arable.
1123	3·685	Arable.	1175	1·510	Pasture.
1124	2·122	Road.	1176	1·019	Houses, gardens, &c.
1125	4·915	Arable, &c.	1177	·441	Houses, gardens, &c.
1126	·338	Wood.	1178	1·576	Houses, gardens, &c.
1127	5·212	Arable.	1179	·806	Houses, gardens, &c.
1128	1·286	Pasture.	1180	·709	Houses, gardens, &c.
1129	2·438	Arable.	1181	10·122	Rough pasture.
1130	1·126	Houses, gardens, &c.	1182	2·022	Houses, gardens, &c.
1131	1·803	Pasture.	1183	11·617	Road.
1132	·651	Arable.	1184	2·089	Houses, gardens, &c.
1133	1·759	Pasture, &c.	1185	·110	Pond.
1134	8·339	Arable, &c.	1186	2·236	Pasture.
1135	·129	Wood.	1187	·470	Houses and yard.
1136	·534	Houses, gardens, &c.	1188	1·124	Church and graveyard.
1137	·875	Houses, gardens, &c.			
1138	5·931	Arable.	1189	1·930	Houses, gardens, &c.
1139	3·900	Arable.	1190	4·560	Arable.
1140	2·558	Arable.	1191	4·436	Arable, &c.
1141	6·479	Arable, &c.	1192	4·522	Arable.
1142	5·032	Arable, &c.	1193	4·107	Arable.
1143	3·128	Arable.	1194	1·254	Road.
1144	6·241	Arable.	1195	3·091	Arable.
1145	1·517	Farmsteading.	1196	·803	Arable.
1146	8·501	Arable, &c.	1197	9·007	Arable.
1147	3·416	Pasture.	1198	1·586	Arable.
1148	·075	House and garden.	1199	1·178	Wood.
1149	3·670	Road.	1200	9·672	Arable.
1150	4·932	Pasture, &c.	1201	6·224	Arable.
1151	8·611	Pasture, &c.	1202	5·982	Arable.
1152	2·157	Arable.	1203	5·633	Arable, &c.
1153	4·656	Arable.	1204	4·982	Arable, &c.
1154	·985	Arable.	1205	10·497	Arable, &c.
1155	·318	Pasture.	1206	6·265	Pasture.
1156	·837	Farmsteading.	1207	1·231	Pasture.
1157	13·217	Ornamental ground.	1208	4·286	Arable.

No. on Plan.	Area in Acres.	Remarks.	No. on Plan.	Area in Acres.	
1209	1·586	Farmsteading.	1261	7·751	A
1210	·470	Road.	1262	1·984	H
1211	·313	Road.	1263	1·278	O
1212	·278	House, garden, &c.	1264	·548	O
1213	·252	Farmsteading.	1265	·735	O
1214	1·321	Pasture.	1266	3·168	A
1215	·086	Pond.	1267	1·455	H
1216	7·013	Arable, &c.	1268	·338	H
1217	6·276	Arable, &c.	1269	·670	R
1218	3·579	Arable.	1270	14·087	A
1219	1·292	Arable.	1271	11·478	A
1220	4·823	Arable, &c.	1272	20·704	A
1221	3·077	Arable, &c.	1273	7·834	A
1222	1·422	Pasture, &c.	1274	2·830	Pa
1223	3·547	Wood.	1275	·111	Po
1224	7·163	Arable, &c.	1276	1·077	O
1225	2·079	Arable.	1277	8·181	A
1226	·845	Pasture.	1278	·639	R
1227	·539	Pasture, &c.	1279	1·507	A
1228	3·232	Pasture, &c.	1280	12·486	A
1229	3·724	Arable.	1281	·518	R
1230	·317	Wood.	1282	·632	Fa
1231	3·655	Arable.	1283	1·391	Or
1232	2·183	Pasture, &c.	1284	·729	Ro
1233	4·814	Arable.	1285	8·292	Pa
1234	·537	Orchard.	1286	2·511	Ar
1235	·546	Houses, gardens, &c.	1287	12·320	Ar
1236	·592	Pasture.	1288	12·252	Ar
1237	1·138	Pasture.	1289	1·902	Ar
1238	3·652	Arable.	1290	1·945	Ho
1239	·971	Arable, &c.	1291	2·228	Ar
1240	3·167	Arable.	1292	1·840	Ar
1241	·619	Pasture.	1293	·575	Ho
1242	1·799	Pasture.	1294	3·805	Pa
1243	·595	Houses, gardens, &c.	1295	·641	Pa
1244	·775	Pasture.	1296	11·066	Ar
1245	·895	Houses, gardens, &c.	1297	11·433	Ar
1246	8·991	Arable.	1298	8·483	Ar
1247	4·098	Arable.	1299	1·653	W
1248	4·149	Arable.	1300	11·098	Ar
1249	1·303	Houses, gardens, &c.	1301	8·780	Ar
1250	·177	Road.	1302	10·721	Ar
1251	1·911	Arable.	1303	3·919	Wo
1252	1·034	Arable.	1304	9·649	Ar
1253	1·805	Arable.	1305	·166	She
1254	·707	Orchard.	1306	13·401	Ar
1255	·460	Pasture, &c.	1307	·256	Wo
1256	·089	Sheds and yards.	1308	·977	Ho
1257	8·745	Arable.	1309	·060	Po
1258	4·037	Wood.	1310	·249	Pas
1259	3·816	Arable.	1311	3·052	Pas
1260	6·959	Arable.	1312	·050	Wo

No. on Plan.	Area in Acres.	Remarks.	No. on Plan.	Area in Acres.	Remarks.
1313	3·145	Pasture, &c.	1364	2·531	Wood.
1314	4·099	Wood.	1365	10·079	Arable, &c.
1315	7·457	Arable, &c.	1366	5·812	Rough pasture, &c.
1316	2·537	Pasture.	1367	·448	Pasture.
1317	3·443	Pasture, &c.	1368	·361	Pond.
1318	24·763	Arable, &c.	1369	5·893	Arable, &c.
1319	1·290	Pasture.	1370	3·847	Pasture, &c.
1320	·278	Sheds and yards.	1371	·686	Farmsteading.
1321	1·488	Pasture.	1372	2·432	Pasture.
1322	·272	Houses, gardens, &c.	1373	·770	Farmsteading.
1323	3·866	Arable, &c.	1374	·318	Stackyard.
1324	·646	Pasture.	1375	2·207	Pasture, &c.
1325	2·892	River.	1376	3·976	Arable, &c.
1326	1·469	Pasture, &c.	1377	5·775	Arable, &c.
1327	7·004	Pasture, &c.	1378	7·402	Arable, &c.
1328	·328	Wood, &c.	1379	3·693	Arable.
1329	·079	Pasture, &c.	1380	1·799	Arable.
1330	·082	Pasture, &c.	1381	·342	Rough pasture.
1331	·135	House, garden, &c.	1382	5·466	Pasture, &c.
1332	8·694	Pasture, &c.	1383	16·586	Wood.
1333	11·928	Arable.	1384	23·803	Arable.
1334	11·180	Arable.	1385	24·775	Arable, &c.
1335	·030	Pasture.	1386	3·404	Pasture.
1336	9·822	Pasture.	1387	9·570	Pasture.
1337	1·599	Wood.	1388	3·322	Farmsteading.
1338	1·557	Pasture.	1389	·130	Pond.
1339	3·017	Pasture.	1390	·736	Pasture, &c.
1340	2·487	Pasture.	1391	·368	Road.
1341	·050	Pond.	1392	1·149	Pasture, &c.
1342	9·956	Canal.	1393	·880	Houses, garden, &c.
1343	6·758	Arable, &c.	1394	·100	Pond.
1344	8·591	Arable, &c.	1395	3·842	Rough pasture, &c.
1345	·123	Sheds and yard.	1396	·327	Houses, gardens, &c.
1346	13·099	Arable, &c.	1397	13·070	Arable, &c.
1346a	10·325	Arable, &c.	1398	19·956	Arable.
1347	10·103	Arable, &c.	1399	15·986	Arable.
1348	4·097	Pasture, &c.	1400	1·471	Road.
1349	5·390	Arable.	1401	14·681	Arable.
1350	5·474	Wood.	1402	1·365	Wood.
1351	4·718	Arable.	1403	10·207	Arable.
1352	·100	Rough pasture.	1404	25·592	Arable.
1353	4·185	Arable.	1405	·071	Sheds and yard.
1354	1·312	Wood.	1406	3·282	Wood.
1355	5·364	Pasture, &c.	1407	8·819	Arable.
1356	12·543	Arable, &c.	1408	·399	House, gardens, &c.
1357	1·403	Wood.	1409	·150	Houses, yards, &c.
1358	·318	House, garden, &c.	1410	·919	Stackyard.
1359	3·243	Wood.	1411	·747	Garden.
1360	8·668	Arable, &c.	1412	5·335	Pasture.
1361	4·863	Arable, &c.	1413	·718	Wood.
1362	3·570	Arable, &c.	1414	3·639	Pasture.
1363	2·251	Arable, &c.	1415	2·444	Pasture.

No. on Plan.	Area in Acres.	Remarks.	No. on Plan.	Area in Acres.	
1416	·274	Osiers.	1468	2·787	Pas
1417	·489	House, gardens, &c.	1469	3·017	Pas
1418	·999	Orchard.	1470	2·697	Past
1419	·432	Road.	1471	5·613	Ara
1420	·342	Orchard.	1472	2·660	Past
1421	·482	Houses, gardens, &c.	1473	4·730	Aral
1422	2·949	Pasture.	1474	·638	Woc
1423	·859	Arable.	1475	·375	Orcl
1424	4·053	Pasture.	1476	1·572	Past
1425	4·434	Pasture.	1477	1·857	Aral
1426	3·330	Pasture.	1478	2·973	Farr
1427	·314	Houses, garden, &c.	1479	4·423	Past
1428	·498	Road.	1480	4·002	Past
1429	·066	Shed and yard.	1481	32·768	Arat
1430	4·224	Pasture.	1482	1·927	Past
1431	2·847	Pasture.	1483	1·500	Past
1432	2·507	Pasture.	1484	5·557	Arak
1433	2·261	Pasture.	1485	4·788	Arak
1434	2·280	Arable.	1486	·527	Woo
1435	1·959	Pasture.	1487	5·634	Arab
1436	1·259	Pasture.	1488	4·459	Road
1437	·436	Orchard.	1489	5·081	Arab
1438	2·631	Pasture, &c.	1490	4·060	Past
1439	2·140	Pasture.	1491	1·374	Past
1440	2·334	Pasture, &c.	1492	1·004	Orch
1441	2·426	Pasture.	1493	12·307	Arab
1442	2·326	Wood.	1494	·477	Road
1443	2·259	Pasture.	1495	7·473	Arab
1444	2·945	Wood.	1496	5·127	Arab
1445	2·890	Pasture.	1497	2·448	Past
1446	1·803	Pasture.	1498	1·621	Past
1447	·267	Orchard.	1499	2·188	Arab
1448	10·544	Arable, &c.	1500	·154	Hous
1449	14·950	Wood.	1501	9·015	Arabl
1450	18·522	Arable, &c.	1502	·867	Past
1451	1·506	Arable.	1503	6·878	Strea
1452	27·780	Arable.	1504	·144	Wood
1453	23·675	Arable.	1505	·433	Wood
1454	1·420	Wood.	1506	6·584	Past
1455	15·896	Arable.	1507	1·858	Past
1456	5·621	Arable.	1508	·224	Farm
1457	3·255	Arable.	1509	3·075	Past
1458	7·659	Arable.	1510	1·382	Past
1459	9·397	Arable.	1511	4·378	Arabl
1460	9·379	Arable.	1512	·147	Road.
1461	11·054	Pasture.	1513	3·042	Ornam hou
1462	10·470	Arable.			
1463	2·051	Pasture.	1514	2·077	House
1464	9·597	Arable.	1515	2·611	Past
1465	4·052	Wood.	1516	·278	House,
1466	8·770	Pasture.	1517	·594	House
1467	2·285	Pasture.	1518	1·237	Past

No. on Plan.	Area in Acres.	Remarks.	No. on Plan.	Area in Acres.	Remarks.
1519	2·694	Arable.	1571	1·756	Wood.
1520	19·778	Arable.	1572	2·567	Arable.
1521	3·049	Pasture.	1573	2·808	Arable.
1522	8·481	Arable.	1574	·145	Sheds and yards.
1523	2·860	Pasture.	1574a	·423	Road.
1524	1·635	Arable.	1575	·416	Houses, gardens, &c.
1525	5·751	Arable, &c.	1576	4·327	Pasture.
1526	8·763	Arable.	1577	·961	Arable.
1527	·198	Wood.	1578	1·672	Arable.
1528	15·014	Arable, &c.	1579	·383	Pasture.
1529	9·582	Arable.	1580	4·139	Arable.
1530	13·381	Pasture.	1581	1·476	Pasture.
1531	·460	Pond.	1582	·272	House, garden, &c.
1532	1·769	Farmsteading.	1583	7·071	Arable.
1533	10·652	Arable.	1584	1·759	Pasture.
1534	8·633	Arable.	1585	1·085	Pasture.
1535	6·695	Pasture.	1586	·730	Pasture.
1536	7·794	Pasture, &c.	1587	56·531	Rough pasture, &c.
1537	12·767	Arable.	1588	·064	Garden, &c.
1538	·324	Road.	1589	·980	Pasture.
1539	6·482	Pasture.	1590	·492	Pasture.
1540	4·095	Pasture.	1591	·517	Houses, gardens, &c.
1541	21·585	Arable, &c.	1592	3·572	Arable.
1542	4·428	Pasture.	1593	5·826	Arable.
1543	42·908	Pasture.	1594	1·131	Pasture.
1544	·575	Pasture.	1595	1·951	Arable.
1545	7·420	Pasture.	1596	·499	Farmsteading.
1546	7·447	River.	1597	1·002	Pasture.
1547	3·000	Pasture.	1598	·962	Pasture.
1548	13·695	Arable, &c.	1599	2·119	Arable, &c.
1549	6·944	Pasture.	1600	2·405	Pasture.
1550	1·740	Pasture.	1601	·816	Wood.
1551	10·480	Arable.	1602	1·048	House, gardens, &c.
1552	3·088	Rough pasture, &c.	1603	·778	Pasture.
1553	1·355	Rough pasture, &c.	1604	1·557	Arable.
1554	7·454	Pasture, &c.	1605	1·645	Arable.
1555	4·715	Arable.	1606	1·182	Arable.
1556	10·291	Arable.	1607	·073	Wood.
1557	·994	Arable.	1608	1·160	Pasture, &c.
1558	·519	Orchard.	1609	1·467	Pasture.
1559	1·852	Pasture.	1610	·299	House, orchard, &c.
1560	4·057	Rough pasture.	1611	·223	Houses, garden, &c.
1561	·607	Wood.	1612	1·427	Arable.
1562	1·159	Wood.	1613	·060	Sheds and yards.
1563	·958	Pasture, &c.	1614	1·133	Pasture.
1564	·634	Wood.	1615	·090	Pond.
1565	1·282	Pasture.	1616	·571	Sheds and yards.
1566	3·713	Arable.	1617	1·840	Pasture, &c.
1567	1·158	Pasture.	1618	3·261	Pasture, &c.
1568	·741	Arable.	1619	3·515	Pasture, &c.
1569	·410	Houses, gardens, &c.	1620	2·253	Arable, &c.
1570	4·068	Arable.	1621	3·188	Pasture, &c.

No. on Plan.	Area in Acres.	Remarks.	No. on Plan.	Area in Acres.	
1622	·436	Pasture, &c.	1674	7·420	Pas
1623	·099	Pasture, &c.	1675	·730	Wo
1624	4·517	Arable, &c.	1676	·100	She
1625	·722	Arable.	1677	·070	Wo
1626	1·771	Wood.	1678	1·456	Wo
1627	2·763	Wood.	1679	16·186	Pas
1628	2·022	Pasture.	1680	·882	Rou
1629	·252	Wood.	1681	·410	Rou
1630	·515	Rough pasture.	1682	14·641	Ara
1631	11·056	Arable, &c.	1683	·472	Roa
1632	·318	Houses, garden, &c.	1684	70·860	Aral
1633	2·196	Pasture, &c.	1685	·765	Far
1634	1·345	Wood.	1686	2·820	Past
1635	7·054	Pasture, &c.	1687	·098	Pon
1636	·080	Shed and yard.	1688	·183	Pon
1637	2·608	Pasture.	1689	2·817	Past
1638	28·044	Arable, &c.	1690	16·273	Past
1639	·502	Wood.	1691	6·043	Past
1640	2·149	Wood.	1692	·282	Rou
1641	5·449	Pasture.	1693	5·781	Past
1642	1·135	Pasture.	1694	13·938	Aral
1643	·336	Wood.	1695	·608	Woo
1644	·114	Wood.	1696	·182	Roa
1645	·132	Arable.	1697	·240	Past
1646	2·089	Arable, &c.	1698	·300	Hou
1647	·301	Houses, garden, &c.	1699	52·811	Arab
1648	·524	Pasture, &c.	1699a	8·808	Past
1649	14·845	Arable.	1700	12·491	Past
1650	10·918	Road.	1701	4·507	Rive
1651	·902	Road.	1702	5·649	Past
1652	·867	Houses, gardens, &c.	1703	·050	Woo
1653	2·164	Pasture.	1704	22·683	Past
1654	7·012	Arable, &c.	1705	1·281	Rive
1655	3·693	Wood.	1706	2·170	Past
1656	7·045	Pasture.	1707	2·227	Past
1657	·529	Wood.	1708	·510	Hous
1658	7·805	Arable.	1709	·156	Road
1659	32·433	Arable.	1710	4·545	Woo
1660	1·731	Wood.	1711	·563	Past
1661	10·299	Arable, &c.	1712	·386	Past
1662	1·326	Pasture.	1713	·336	Hous
1663	·981	Rough pasture.	1714	·336	Hous
1664	·663	Rough pasture.	1715	3·926	Past
1665	13·631	Arable.	1716	·287	Woo
1666	·133	House, garden, &c.	1717	5·153	Past
1667	2·029	Pasture.	1718	17·831	Woo
1668	·356	House, garden, &c.	1719	6·016	Arab
1669	·895	Road.	1720	·266	Hous
1670	1·103	Arable.	1721	5·008	Arab
1671	1·810	Pasture.	1722	·423	Hous
1672	·539	House, garden, &c.	1723	·411	Road
1673	·950	Wood.	1724	2·707	Woo

No. on Plan.	Area in Acres.	Remarks.	No. on Plan.	Area in Acres.	Remarks.
1725	·222	Wood.	1767	3·683	Pasture.
1726	1·737	Wood.	1768	2·416	Pasture.
1727	11·711	Wood.	1769	6·414	Arable.
1728	·770	Wood.	1770	1·283	Road.
1729	7·341	Arable.	1771	1·295	Arable.
1730	·192	Wood	1772	4·168	Pasture.
1731	98·496	Wood.	1773	22·382	Arable.
1732	14·791	Wood.	1774	·266	House, garden, &c.
1733	4·900	Wood.	1775	12·551	Arable.
1734	15·307	Arable.	1776	·829	Road.
1735	·509	Houses, gardens, &c.	1777	11·608	Arable.
1736	7·036	Arable.	1778	1·112	Wood.
1737	·277	Houses, gardens, &c.	1779	7·219	Arable.
1738	·058	Wood, &c.	1780	1·394	Road.
1739	3·987	Wood.	1781	·103	Sheds and yards.
1739a	·009	Wood.	1782	7·546	Arable, &c.
1740	3·175	Arable.	1783	33·646	Wood.
1741	·201	House, garden, &c.	1784	7·146	Arable.
1742	·929	Pasture.	1785	·100	Pasture, &c.
1743	·251	House, garden, &c.	1786	6·683	Pasture.
1744	37·258	Wood.	1787	18·524	Arable.
1745	2·313	Pasture.	1788	7·982	Pasture.
1746	1·230	Houses, gardens, &c.	1789	1·648	Pasture.
1747	·297	House, garden, &c.	1790	·686	Road.
1748	2·594	Rough pasture.	1791	6·253	Wood.
1749	3·146	Pasture.	1792	4·391	Pasture.
1750	1·533	Pasture.	1793	22·825	Arable.
1751	1·208	Houses, gardens, &c.	1794	2·137	Wood.
1752	1·193	Arable, &c.	1795	1·030	Road.
1753	7·281	Arable.	1796	3·846	Pasture.
1754	2·941	Wood.	1797	6·066	Pasture, &c.
1755	14·129	Arable.	1798	·683	Osiers.
1756	13·964	Pasture.	1799	1·076	Pasture.
1757	·568	River.	1800	·433	Pasture, &c.
1758	3·899	Pasture.	1801	·126	Pond.
1759	1·628	Pasture.	1802	1·707	Pasture.
1760	5·213	Pasture.	1803	1·941	Farmsteading.
1761	·158	Sheds and yards.	1804	2·399	Pasture.
1762	25·872	Wood.	1805	1·385	Pasture.
1763	2·429	Road.	1806	4·445	Pasture.
1764	24·964	Arable.			
1765	3·479	Pasture.		8565·470	
1766	·709	Houses, garden, &c.			

RECAPITULATION.

Area in Acres.	
8296·243	Land.
89·883	Water.
179·344	Roads.
8565·470	Total area of the Parish of Wisborough Green, Sussex.
·770	Tidal water, in the Hundred of Bury, adjoinin Wisborough Green.

INDEX TO PLACES

IN THE

PARISH OF WISBOROUGH GREEN.

COUNTY OF SUSSEX.

Name of Place.	No. of Sheet. 6-inch scale.	No. of Sheet. 25·344 in. scale.
Amblehurst -	XXIII.	6
Brookland Farm -	"	3
Brewhurst Farm -	XII.	7
Brewhurst Mill -	"	"
Beldhamland Farm	"	10
Boardenhouse Farm	"	7
Brookland - -	"	14
Burchett's Farm -	"	15
Brickkiln Farm -	"	3
Brewhurst Barn -	"	7
Barnsill - -	"	"
Badland - -	XXIII.	14
Bennett's Farm -	"	7
Brickyard Cottages	"	6
Brookbridge -	"	3
Burdocks - -	"	10
Clearmount - -	XII.	3
Cuckold's Corner -	"	"
Chapel - -	"	6
Crabtree Corner -	"	7
Cold Harbour -	XXIII.	10
Dunhurst - -	XII.	14
Drungewickhill Cottage - -	"	7
Drungewickhill Farm - -	"	"
Drungewick Manor House - -	"	"
Durbengrove Farm	XXIII.	3
Durban's Farm -	XII.	15
Eldon House -	"	2
Flitchfold Farm -	"	10
Four Houses -	"	2
Fletchings - -	XII.	6
Furnace Barn -	XXIII.	10
Furnacepond Cottage - -	"	"
Fowlers - -	"	"
Gunshot Farm -	XII.	14
Glasshouse - -	XXIII.	10
Hookland - -	"	2
Hurst Farm -	XII.	10
Headfoldswood Farm - -	"	6
Hookhurst Farm -	"	14
Holmbushes Farm	"	11
Harsfold Farm -	XXIII.	7
Howfold Farm -	"	3
Ingram's Farm -	"	6
Irving Cottage -	"	3
Jay's Farm - -	"	"
Loves Farm -	XII.	15
Little Headfoldswood - -	"	10
Laker's Lodge -	"	"
Little Songhurst -	"	3
Loxwood House -	"	2
Lonesome - -	"	3
Loxwood - -	"	6
Loxwood Place Farm	"	"
Little Brewhurst -	"	11
Lower Barn -	"	"
Lowfold - -	XXIII.	6
Luttman's Farm -	"	10
Malham Farm -	XII.	15

INDEX TO PLACES.

Name of Place.	No. of Sheet. 6-inch scale.	No. of Sheet. 25·344 in. scale.	Name of Place.
Malhamashfold Barn	XII.	11	Songhurst Farm -
Merryhill - -	"	2	St. John's Church (Vicarage) -
Malkinson's Farm	"	11	Spy Farm - -
Mockbeggars -	XXIII.	14	Shipbourne Farm -
Malthouse Cottages	"	6	Stroodland Farm -
Nauldret's Farm -	XII.	15	Sole Farm - -
			Stones - -
Old House - -	XXIII.	6	
Orfold Farm -	"	7	Trenchmore Farm
			Tokens - -
Pawlies Farm -	XII.	2	The Looth - -
Pigbush Farm -	"	"	Threelandsend Farm
Post Office - -	"	6	
Pephurst Farm -	"	7	Union Workhouse
Post Office - -	XXIII.	3	
Pallingham Farm -	"	14	Vicarage - -
Paplands Farm -	"	3	Vicarage - -
Redland Farm -	"	6	Wisborough Green
Rumbeam Barn -	"	14	White House -
Rose's Cottage -	"	10	Walthurst Farm -
			Woodhouse Farm -
St. Peter's Church			Westland - -
(Vicarage) -	"	3	Weavershill -
Sweephurst Farm -	"	"	White's Farm -
Smile Farm - -	XII.	15	
Sparr Farm - -	XXIII.	2	Zoar Chapel (Independent) - -
Skiff - -	"	"	

LONDON:
Printed by George Edward Eyre and William Spottiswoode,
Printers to the Queen's most Excellent Majesty.
For Her Majesty's Stationery Office.

DEPÔTS FOR THE SALE OF ORDNANCE MAPS, &c.

ENGLAND AND WALES.

1, Saint Martin's Place, Charing Cross—LONDON.

SCOTLAND.

Ordnance Survey Office, Post-office Buildings—EDINBURGH.

IRELAND.

Ordnance Survey Office, Phœnix Park—DUBLIN.

ORDNANCE SURVEY OF ENGLAND.

BOOK OF REFERENCE TO THE PLAN

OF THE

PARISH OF WISTON

(HUNDRED OF STEYNING),

IN THE

COUNTY OF SUSSEX,

CONTAINING 2842·251 ACRES.

MAJOR-GENERAL JOHN CAMERON, C.B., R.E., F.R.S.,
DIRECTOR-GENERAL OF THE ORDNANCE SURVEY.

LONDON:
PRINTED BY GEORGE E. EYRE AND WILLIAM SPOTTISWOODE,
PRINTERS TO THE QUEEN'S MOST EXCELLENT MAJESTY,
FOR HER MAJESTY'S STATIONERY OFFICE.

1875.

Price One Shilling.

ORDNANCE SURVEY OF ENGLAND.

BOOK OF REFERENCE TO THE PLAN

OF THE

PARISH OF WISTON

(HUNDRED OF STEYNING),

IN THE

COUNTY OF SUSSEX,

CONTAINING 2842·251 ACRES.

MAJOR-GENERAL JOHN CAMERON, C.B., R.E., F.R.S.,
DIRECTOR-GENERAL OF THE ORDNANCE SURVEY.

LONDON:
PRINTED BY GEORGE E. EYRE AND WILLIAM SPOTTISWOODE,
PRINTERS TO THE QUEEN'S MOST EXCELLENT MAJESTY.
FOR HER MAJESTY'S STATIONERY OFFICE.

1875.

Price One Shilling.

[7142.—50—11/75.]

ORDNANCE SURVEY OF ENGLAND

PARISH OF WISTON

Co SUSSEX

INDEX TO THE SHEETS

Published on the Scale of $\frac{1}{2500}$ *or 25·344 Inches to a Mile*

Scale of this Index One Inch to a Mile.

N.B.—To convert Decimal Fractions of an Acre into Roods and Perches, multiply the decimal first by 4 and then by 40, preserving the same number of decimals in the product.

Examples—

			Acres.				Acres.
			633·357				527·013
			4				4
			1·428				·052
			40				40
A.	R.	P.		A.	R.	P.	
633	1	17	17·120	527	0	2	2·080

TABLE

FOR CONVERTING DECIMAL PARTS OF AN ACRE INTO ROODS AND PERCHES.

Perch.	0 Rood.	1 Rood.	2 Roods.	3 Roods.	Perch.	0 Rood.	1 Rood.	2 Roods.	3 Roods.
0	·000	·250	·500	·750	21	·131	·381	·631	·881
1	·006	·256	·506	·756	22	·137	·387	·637	·887
2	·012	·262	·512	·762	23	·144	·394	·644	·894
3	·019	·269	·519	·769	24	·150	·400	·650	·900
4	·025	·275	·525	·775	25	·156	·406	·656	·906
5	·031	·281	·531	·781	26	·162	·412	·662	·912
6	·037	·287	·537	·787	27	·169	·419	·669	·919
7	·044	·294	·544	·794	28	·175	·425	·675	·925
8	·050	·300	·550	·800	29	·181	·431	·681	·931
9	·056	·306	·556	·806	30	·187	·437	·687	·937
10	·062	·312	·562	·812	31	·194	·444	·694	·944
11	·069	·319	·569	·819	32	·200	·450	·700	·950
12	·075	·325	·575	·825	33	·209	·456	·706	·956
13	·081	·331	·581	·831	34	·212	·462	·712	·962
14	·087	·337	·587	·837	35	·216	·469	·719	·969
15	·094	·344	·594	·844	36	·225	·475	·725	·975
16	·100	·350	·600	·850	37	·231	·481	·731	·981
17	·106	·356	·606	·856	38	·237	·487	·737	·987
18	·112	·362	·612	·862	39	·244	·494	·744	·994
19	·119	·369	·619	·869	40	·250	·500	·750	1·000
20	·125	·375	·625	·875					

No. on Plan.	Area in Acres.	Remarks.	No. on Plan.	Area in Acres.	Remarks.
77	2·189	Pasture, &c.	126	·336	Wood.
78	·447	Wood.	127	7·490	Arable, &c.
79	4·408	Pasture, &c.	128	14·085	Arable, &c.
80	·789	Road.	129	1·736	Wood.
81	·880	Wood.	130	5·424	Arable, &c.
82	7·551	Pasture, &c.	131	·474	Wood.
83	4·758	Arable, &c.	132	5·892	Arable, &c.
84	3·340	Pasture, &c.	133	2·374	Pasture, &c.
85	5·940	Arable, &c.	134	3·028	Pasture, &c.
86	6·202	Rough pasture, &c.	135	2·758	Pasture.
87	1·455	Wood.	136	·657	Pasture, &c.
88	4·624	Wood.	137	1·202	Houses, gardens, &c.
89	16·570	Wood, &c.	138	·169	Wood.
90	5·189	Arable, &c.	139	6·339	Pasture and trees.
91	22·695	Wood, &c.	140	·681	Houses, garden, &c.
92	3·996	Wood.	141	·943	House, garden, &c.
92a	·568	Road.	142	3·846	Arable.
93	12·800	Wood, &c.	143	1·065	Houses, garden, &c.
94	1·521	Wood, &c.	144	6·836	Pasture, &c.
95	11·868	Arable, &c.	145	8·418	Pasture, &c.
96	5·000	Arable, &c.	146	·563	Wood.
97	3·780	Arable.	147	4·780	Pasture, &c.
98	·808	Wood, &c.	148	·882	Wood, &c.
99	4·392	Arable, &c.	149	·174	Wood.
100	4·314	Arable.	150	4·796	Pasture, &c.
101	10·273	Arable.	151	1·836	Pasture, &c.
102	4·636	Arable, &c.	152	3·932	Arable, &c.
103	1·811	Road.	153	6·172	Arable.
104	8·590	Pasture, trees, &c.	154	3·314	Wood, &c.
105	·378	Road.	155	2·558	Road.
106	4·124	Wood.	155a	·495	Wood.
107	·427	Wood.	156	4·449	Pasture, &c.
108	13·715	Wood, &c.	157	5·227	Arable, &c.
109	58·746	Wood, &c.	158	9·607	Arable.
110	7·347	Arable, &c.	159	12·706	Arable, &c.
111	·755	Pasture, &c.	160	6·492	Arable.
111a	1·047	Arable, &c.	161	13·730	Arable, &c.
112	3·887	Arable, &c.	162	3·706	Pasture, &c.
113	5·145	Pasture, &c.	163	1·117	Pasture.
114	1·999	Rough pasture, &c.	164	10·105	Arable, &c.
115	2·041	Arable, &c.	165	6·274	Arable, &c.
116	·097	Wood.	166	21·343	Arable, &c.
117	·426	Pasture, &c.	167	8·632	Arable, &c.
118	1·548	Wood.	168	6·173	Wood.
119	2·629	Pasture, &c.	169	10·704	Arable, &c.
120	4·253	Arable, &c.	170	18·726	Arable, &c.
121	6·204	Arable, &c.	171	7·069	Arable.
122	4·872	Pasture, &c.	172	6·504	Pasture, &c.
123	5·584	Arable, &c.	173	11·167	Arable.
124	1·641	Wood, rough pasture, &c.	174	8·758	Pasture, &c.
			175	·662	Orchard.
125	6·978	Pasture, &c.	176	·309	Houses, garden, &c.

No. on Plan.	Area in Acres.	Remarks.	No. on Plan.	Area in Acres.	Remarks.
280	5·785	Wood, &c.	332	9·341	Arable.
281	1·454	Arable.	333	8·266	Arable, &c.
282	1·157	Pasture.	334	11·261	Arable, &c.
283	1·165	Road.	335	6·279	Arable, &c.
284	·784	Wood.	336	·012	Pasture.
285	·505	Garden.	337	4·974	Wood.
286	·310	Pasture and trees.	337a	·060	House and garden.
287	·240	House, garden, &c.	338	3·040	Arable.
288	·619	Houses, gardens, &c.	339	2·305	Road.
289	·842	Houses, gardens, &c.	340	4·669	Wood.
290	·669	Orchard.	341	2·510	Ornamental pasture, trees, &c.
291	·129	Pasture and trees.			
292	·241	Pasture and trees.	342	·617	Ornamental pasture.
293	·106	Water.	343	1·990	Houses, ornamental ground, &c.
294	1·627	Farmsteading, &c.			
295	3·045	Pasture.	344	1·710	Wood, &c.
296	·271	Water.	345	·129	Wood.
297	4·117	Pasture.	346	3·243	Pasture, &c.
298	3·324	Pasture and trees.	347	8·070	Pasture, trees, &c.
299	·844	Pasture.	348	1·064	Garden.
300	1·546	Wood, &c.	349	4·772	Arable, &c.
301	28·506	Arable, &c.	350	11·287	Arable.
302	11·617	Arable, &c.	351	·932	Wood, &c.
303	·621	Road.	352	1·217	Rough pasture, &c.
304	·794	Road.	353	1·851	Wood.
305	·347	Houses and garden.	354	1·235	Wood, &c.
306	7·556	Pasture, &c.	355	3·498	Arable, &c.
307	5·060	Pasture.	356	8·270	Arable, &c.
308	·441	Sheds and yards.	357	8·220	Arable, &c.
309	·387	Stackyard.	358	5·679	Arable, &c.
310	6·725	Pasture, &c.	359	3·457	Pasture, trees, &c.
311	6·775	Pasture, &c.	360	5·818	Arable, &c.
312	·041	Garden (part of).	361	12·104	Arable, &c.
313	·158	Shed and yards.	362	6·956	Arable.
314	1·658	Arable, &c.	363	11·074	Arable, &c.
315	14·697	Arable, &c.	364	3·545	Pasture.
316	8·855	Arable, &c.	365	5·621	Pasture, &c.
317	6·885	Wood.	366	8·175	Arable, &c.
318	5·326	Arable, &c.	367	1·769	Road, &c.
319	8·469	Wood.	368	·819	Farmsteading, &c.
320	7·872	Arable, &c.	369	5·003	Pasture, &c.
321	10·069	Arable, &c.	370	2·020	Pasture.
322	8·059	Arable, &c.	371	8·317	Wood.
323	6·145	Arable, &c.	372	4·354	Road.
324	7·119	Arable.	373	3·642	Pasture, &c.
325	·253	Wood.	374	9·201	Arable, &c.
326	1·682	Wood.	375	·161	Sheds and yards.
327	5·692	Arable, &c.	376	5·137	Pasture, &c.
328	1·367	Arable.	377	3·347	Pasture.
329	·316	Houses and yards.	378	9·041	Arable, &c.
330	5·719	Pasture, &c.	379	4·435	Wood.
331	·220	Arable, &c.	380	11·331	Wood, &c.

No. on Plan.	Area in Acres.	Remarks.	No. on Plan.	Area in Acres.	Remarks.
474	6·365	Pasture.	491	·462	Rough pasture, &c.
475	7·738	Pasture, &c.	492	1·109	Water.
476	·879	Road.	493	·349	Wood.
477	·171	Wood.	494	·416	Wood.
478	·268	Wood.	495	35·555	Arable, &c.
479	·772	Lodge, garden, &c.	496	1·102	Farmsteading, &c.
480	7·574	Pasture.	497	21·556	Rough pasture, furze, &c.
481	17·785	Pasture and trees.			
482	2·339	Pasture and trees.	498	5·267	Pasture.
483	·508	Wood.	499	16·420	Wood.
484	3·787	Pasture, trees, &c.	500	71·663	Rough pasture, wood, &c.
485	·138	Water.			
486	·728	Houses, gardens, &c.	501	17·623	Wood.
487	2·364	Pasture.			
488	2·711	Pasture, &c.		2842·251	
489	10·587	Pasture, trees, &c.			
490	·431	Wood.			

RECAPITULATION.

2804·997	Land.
3·926	Water.
33·328	Roads.
2842·251	Total area of the Parish of Wiston, in the County of Sussex.

*** This Parish is in the Parliamentary Borough of New Shoreham.

Name of Place.	No. of Sheet.		Name of Place.	No. of Sheet.	
	6-inch scale.	25·344 in. scale.		6-inch scale.	25·344 in. scale.
The Rectory -	LI.	3	Windsor Common	XXXVII.	11
			Weppons Farm -	LI.	6
Upper Buddington			Wiston Barn -	"	7
Farm - -	"	10	Wiston Bostal -	"	"
			Wiston House -	"	"
Water Tower -	"	3	Wiston Park -	"	"
Water Lane - -	"	"	Wiston Gate T.P. -	"	3
Well Bottom -	"	6			

LONDON:
Printed by George E. Eyre and William Spottiswoode,
Printers to the Queen's most Excellent Majesty.
For Her Majesty's Stationery Office.

DEPÔTS FOR THE SALE OF ORDNANCE MAPS, &c.

ENGLAND AND WALES.

1, Saint Martin's Place, Charing Cross—LONDON.

SCOTLAND.

Ordnance Survey Office, Post-office Buildings—EDINBURGH.

IRELAND.

Ordnance Survey Office, Phœnix Park—DUBLIN.

ORDNANCE SURVEY OF ENG

BOOK OF REFERENCE TO THE

OF THE

PARISH OF WITHY

(HUNDRED OF HARTFIELD),

IN THE

COUNTY OF SUSSEX,

CONTAINING 8125·643 ACRES.

LIEUT.-GENERAL SIR HENRY JAMES, R.E., F.I

DIRECTOR-GENERAL OF THE ORDNANCE SUR

LONDON:
PRINTED BY GEORGE E. EYRE AND WILLIAM SPO
PRINTERS TO THE QUEEN'S MOST EXCELLENT MAJES
FOR HER MAJESTY'S STATIONERY OFFICE

1875.

Price Two Shillings and Sixpence.

[7142.—50—8/75.]

on the
an inch,
square of

of each

Book.
d are in-

–31·4.
eet con-
a double
g to the

ix miles

e Scales

..... W
..... *T*
..... *T*

from

sequent

:—

.....*C.F.*
.....*T.C.*
.....*C.W.*
.....*Def.*
.....*T.S.*

how the

ORDNANCE SURVEY OF ENGLAND

PARISH OF WITHYHAM

Co SUSSEX

INDEX TO THE SHEETS

Published on the Scale of $\frac{1}{2500}$ or 25·344 Inches to a Mile

Scale of this Index One Inch to a Mile.

	VI. 1.	VI. 2.

EXPLANATORY REMARKS

The scale of the Parish Plans is the 1-2500th of the a ground, and is equal to 25·344 inches to a mile, or 3·15 which is very approximately equal to one square inch to o 1·0018 inch being equal to one acre.

The length of each sheet is 1½ miles, and the width 1 m sheet is therefore 960 acres.

Each enclosure has a reference number to the area which is

The Braces (ʃ) on the plans are to indicate that the sp cluded under the same reference number.

The Altitudes in feet above the Mean Level of the Sea are

The Scale of the Plans of the County is 6 inches to a mile, tains the same area as 16 sheets of the Parish Plans. There reference number to each sheet, as VI. 9., the Roman Nume County Plans, the Arabic Figures to the Parish Plans.

The dimensions of the sheets on the Six-inch scale being fo the area is twenty-four square miles, equal to 15,360 acres.

The following are the characters employed on the Ordnance of 1–2500, and 6 inches to a mile :—

County Names	C	Hundreds or Ward	
Parishes	P	Townships	
Extra Parochial	E	Division of Townsl	

Antiquities ..... { ROMA Brit Mor

The descriptions of the boundaries are shown by the follo

Centre of Stream	*C.S.*	Centre of Fence ...	
Centre of Road	*C.R.*	Top of Cop	
Side of Stream or Drain ...	*S.S.* or *S.D.*	Centre of Wall	
Root of Hedge	*R.H.*	Defaced	
Face of Wall	*F.W.*	Track of Stream....	
Undefined.....			

Where a change occurs in the boundaries, the symbol [o—o] part at which the change takes place.

N.B.—To convert Decimal Fractions of an Acre into Roods and Perches, multiply the decimal first by 4 and then by 40, preserving the same number of decimals in the product.

Examples—

			Acres.				Acres.
			633·357				527·013
			4				4
			1·428				·052
			40				40
A.	R.	P.	17·120	A.	R.	P.	2·080
633	1	17		527	0	2	

TABLE

FOR CONVERTING DECIMAL PARTS OF AN ACRE INTO ROODS AND PERCHES.

Perch.	0 Rood.	1 Rood.	2 Roods.	3 Roods.	Perch.	0 Rood.	1 Rood.	2 Roods.	3 Roods.
0	·000	·250	·500	·750	21	·131	·381	·631	·881
1	·006	·256	·506	·756	22	.137	·387	·637	·887
2	·012	·262	·512	·762	23	·144	·394	·644	·894
3	·019	·269	·519	·769	24	·150	·400	·650	·900
4	·025	·275	·525	·775	25	·156	·406	·656	·906
5	·031	·281	·531	·781	26	·162	·412	·662	·912
6	·037	·287	·537	·787	27	·169	·419	·669	·919
7	·044	·294	·544	·794	28	·175	·425	·675	·925
8	·050	·300	·550	·800	29	·181	·431	·681	·931
9	·056	·306	·556	·806	30	·187	·437	·687	·937
10	·062	·312	·562	·812	31	·194	·444	·694	·944
11	·069	·319	·569	·819	32	·200	·450	·700	·950
12	·075	·325	·575	·825	33	·209	·456	·706	·956
13	·081	·331	·581	.831	34	·212	·462	·712	·962
14	·087	·337	·587	·837	35	·216	·469	·719	·969
15	·094	·344	·594	·844	36	·225	·475	·725	·975
16	·100	·350	·600	·850	37	·231	·481	·731	·981
17	·106	·356	·606	·856	38	·237	·487	·737	·987
18	·112	·362	·612	·862	39	·244	·494	·744	·994
19	.119	·369	·619	·869	40	·250	·500	·750	1·000
20	·125	·375	·625	·875					

PARISH OF WITHYH

IN THE

COUNTY OF SUSSEX—(Eastern Div

HUNDRED OF HARTFIELD.

No. on Plan.	Area in Acres.	Remarks.	No. on Plan.	Area in Acres.	
1	5·545	Pasture, &c.	34	5·270	Arab
2	1·680	Wood and pond.	35	5·150	Pastu
3	8·794	Pasture, &c.	36	14·958	Arabl
4	14·346	Pasture, trees, &c.	37	2·741	Orch
5	10·616	Pasture, trees, &c.	38	·700	Pastu
6	8·246	Pasture, trees, &c.	39	·192	Hous
7	6·786	Pasture.			der
7a	1·018	Stream.	40	3·522	Pastu
8	3·456	Pasture, &c.	41	1·500	Hous
9	8·716	Pasture, &c.			wo
10	·383	Houses, yard, garden,	41a	·231	Wood
		pasture, &c.	42	1·013	Hous
11	7·760	Pasture.			der
12	3·276	Pasture.	43	·167	Pond
13	·286	House and orchard.	44	1·580	Pastu
14	2·684	Pasture, trees, and	45	·254	Hous
		pond.			der
15	·117	Pond.	46	3·701	Hop
16	·261	Houses, yards, gar-	47	1·687	Wast
		den, &c.	48	3·429	Arabl
17	5·391	Pasture, trees, &c.	49	19·730	Pastu
18	2·299	Road.	49a	·110	Pond.
19	11·439	Pasture, trees, &c.	50	·626	Wood
20	·633	Wood.	51	2·048	Hop
21	4·475	Arable and wood.	52	1·077	Arabl
22	2·411	Pasture, trees, &c.	53	5·335	Arabl
23	·490	Road.	54	9·868	Arabl
24	13·977	Arable, &c.	55	2·160	Orch
25	·856	Wood.	56	1·100	Pastu
26	6·068	Rough pasture, trees,	57	2·379	Pastu
		&c.	58	1·794	Roug
27	4·844	Pasture.	59	·209	Orch
28	12·658	Pasture, wood, &c.	60	·133	Wood
29	5·054	Pasture, &c.	60a	·230	Pond.
30	·913	Houses, yards, gar-	61	4·730	Road.
		den, orchard, &c.	62	1·620	Hous
31	·377	Orchard.			der
32	·086	Pond.	63	1·409	Hous
33	1·060	Road.			der

No. on Plan.	Area in Acres.	Remarks.	No. on Plan.	Area in Acres.	Remarks.
64	9·478	Arable, &c.	104	8·543	Pasture, &c.
65	4·100	Arable, &c.	105	14·201	Arable, pasture, &c.
66	6·246	Pasture, trees, &c.	106	13·036	Pasture, &c.
67	1·898	Orchard, &c.	107	·223	Pond.
68	1·395	Wood, &c.	108	5·608	Pasture, &c.
69	5·453	Pasture, &c.	109	12·155	Pasture, &c.
70	6·044	Pasture, &c.	110	5·991	Arable, &c.
71	3·549	Arable, &c.	111	3·801	Arable, &c.
72	2·124	Orchard.	112	8·003	Arable, &c.
73	8·633	Arable, wood, &c.	113	14·632	Pasture, trees, &c.
74	·786	Wood, &c.	114	7·647	Pasture, trees, &c.
75	3·337	Hop garden.	115	2·089	Pasture, &c.
75a	2·204	Pasture.	116	·114	Pond.
75b	·512	Pond.	117	3·240	Pasture, &c.
76	7·346	Pasture, &c.	118	1·115	House, garden, pasture, trees, &c.
77	1·980	Pasture and wood.			
78	2·800	Arable, &c.	118a	1·249	Arable, houses, &c.
79	3·272	Pasture, &c.	119	2·791	Pasture, &c.
79a	·140	Garden, &c.	120	5·029	Arable, &c.
80	·133	Houses, yards, &c.	121	2·128	Pasture, &c.
80a	·093	Pasture, &c.	122	2·997	Arable.
81	1·720	Pasture, house, yards, &c.	123	7·362	Arable, &c.
			124	2·587	House, garden, pasture, wood, &c.
81a	·390	Pasture.			
82	1·459	Waste.	125	5·457	Pasture, &c.
83	·529	Houses, yards, gardens, &c.	126	·620	Pasture.
			127	1·635	Arable.
84	1·732	Arable, houses, &c.	128	1·682	Arable.
85	1·173	Orchard, &c.	129	2·758	Wood, &c.
86	1·490	Arable, &c.	130	3·952	Arable, &c.
87	3·792	Pasture, &c.	131	9·502	Arable, &c.
87a	·190	Houses, yards, garden, &c.	132	·508	Pasture and road.
			133	1·878	Pasture, &c.
88	5·503	Arable, &c.	134	3·548	Arable, &c.
89	·202	Pond.	135	8·820	Arable, wood, &c.
90	8·507	Arable, wood, &c.	136	1·182	Orchard.
91	10·170	Pasture, &c.	137	4·065	Pasture, trees, &c.
92	4·046	Arable, &c.	138	2·189	Pasture and trees.
93	3·363	Hop garden, &c.	139	2·414	Arable, orchard, &c.
94	2·402	Pasture, &c.	140	11·516	Arable.
95	4·631	Arable and wood.	141	14·920	Wood, &c.
96	11·270	Pasture, orchard, &c.	142	1·186	House, yard, garden, pasture, &c.
97	·324	Road.			
98	11·273	Hop garden, &c.	143	1·988	Arable, &c.
99	21·622	Pasture, &c.	144	1·551	Pasture, &c.
100	2·718	Houses, yards, garden, orchard, &c.	144a	·250	Houses, yards, garden, &c.
100a	·280	Ponds.	145	2·863	Arable, wood, &c.
101	5·544	Arable, &c.	146	2·966	Pasture, trees, &c.
102	·666	House, yard, garden, &c.	147	5·667	Arable, &c.
			148	·198	Wood.
103	1·816	Road.	149	1·482	Pasture.

No. on Plan.	Area in Acres.	Remarks.	No. on Plan.	Area in Acres.	Remarks.
222	10·014	Arable, &c.	270	12·945	Pasture, trees, &c.
223	2·786	Arable.	271	2·218	River (part of).
224	·139	Pond.	272	6·873	Wood.
225	8·371	Pasture, &c.	272a	·103	Pond.
226	16·708	Arable, &c.	273	12·675	Pasture, &c.
227	2·180	Wood.	274	12·931	Wood, &c.
228	12·300	Arable and wood.	275	11·641	Pasture, &c.
229	1·913	Arable.	276	9·295	Arable, wood, &c.
230	1·754	Pasture, &c.	277	5·890	Arable, &c.
231	1·287	Houses, yards, gardens, road, &c.	278	8·858	Pasture.
			279	·520	Road.
232	1·077	Arable, &c.	280	·370	Wood.
233	·094	Road.	281	8·125	Arable, wood, &c.
234	·540	Pasture and wood.	282	10·135	Pasture, &c.
235	·527	Pasture.	283	4·591	Wood, &c.
236	2·919	Pasture, pond, &c.	283a	10·044	Road.
237	8·177	Pasture, ponds, &c.	284	11·105	Pasture, &c.
238	5·183	Pasture, &c.	285	4·033	Wood.
239	1·699	Wood.	286	8·930	Arable and wood.
240	5·794	Arable and trees.	287	11·750	Arable, &c.
241	1·924	Wood.	288	6·429	Pasture and trees.
242	9·856	Arable.	288a	·122	Pond.
243	3·047	Wood.	289	6·902	Pasture, &c.
244	6·375	Pasture, &c.	290	4·345	Wood.
245	1·138	Pasture, &c.	291	10·578	Pasture, trees, &c.
246	1·521	Pasture, &c.	292	3·954	Pasture, &c.
247	4·948	Pasture, &c.	293	10·985	Waste, quarry, pasture, wood, &c.
248	4·533	Pasture.			
249	5·656	Pasture, &c.	293a	1·967	Waste, quarry, &c.
249a	2·097	Pasture, &c.	294	·173	Pond.
250	6·736	Pasture, &c.	295	14·487	Pasture, quarries, &c.
251	16·768	Arable, wood, &c.	296	2·061	Wood, &c.
252	1·737	Wood, &c.	297	14·850	Arable, wood, &c.
253	3·860	Arable.	298	6·700	Arable, &c.
254	·957	Houses, yards, &c.	299	20·030	Arable, wood, &c.
255	5·545	Pasture, &c.	300	10·748	Pasture, &c.
256	·483	Wood.	300a	1·590	Road, &c.
257	9·330	Arable, wood, &c.	301	·762	Pond.
258	3·380	Pasture, &c.	302	·208	Pond.
259	17·503	Pasture, &c.	303	12·300	Pasture, &c.
260	·376	Wood, &c.	304	·125	Pond.
261	·234	River (part of).	305	6·767	Pasture, trees, &c.
262	9·244	Pasture.	306	12·700	Pasture, &c.
263	3·464	Houses, yards, garden, orchards, road, &c.	307	5·196	House, yards, wood, pasture, &c.
			308	7·602	Arable, wood, &c.
264	2·878	Arable and wood.	309	10·755	Arable, &c.
265	2·194	Wood, &c.	310	9·895	Arable, &c.
266	3·082	Arable, wood, &c.	311	5·800	Pasture.
267	2·518	Pasture, road, &c.	312	2·955	Pasture, &c.
268	4·491	Arable, road, &c.	313	2·602	Arable.
269	10·253	Arable, &c.	314	3·489	Pasture, &c.

No. on Plan.	Area in Acres.	Remarks.
315	2·398	Houses, yards, garden, orchard, pasture, &c.
316	8·273	Arable, &c.
317	·858	Road.
318	9·380	Arable.
319	5·318	Arable, &c.
320	·318	Pond.
321	·544	Arable, &c.
322	1·450	Houses, arable, yards, gardens, pasture, &c.
323	5·355	Wood, &c.
324	9·815	Arable, &c.
325	14·800	Arable, &c.
326	19·236	Arable, wood, &c.
327	6·418	Arable, wood, &c.
328	10·055	Pasture, &c.
329	·410	Houses, yard, garden, &c.
330	·309	Pond.
331	5·631	Arable, wood, &c.
332	8·963	Arable, wood, &c.
333	19·946	Arable, &c.
334	14·308	Arable.
335	1·838	Pasture.
336	4·585	Pasture, &c.
337	·490	House, yards, pasture, &c.
338	2·226	Pasture.
339	3·993	Orchard.
340	4·315	Houses, yards, gardens, orchard, road, &c.
341	1·910	River (part of).
342	12·089	Arable and wood.
343	4·858	Pasture, &c.
344	12·535	Arable and wood.
345	2·733	Wood.
346	23·133	Pasture, &c.
347	·240	Pond.
348	7·234	Houses, yards, gardens, orchards, pasture, &c.
349	7·206	Pasture.
350	11·688	Arable.
351	6·331	Pasture, &c.
352	4·526	Hop garden, &c.
353	6·494	Pasture, &c.
354	5·548	Pasture, &c.
355	4·881	Arable.
356	7·666	Pasture.
357	2·325	Pasture, &c.
357a	·118	River (part of).
358	5·709	Hop garden.
359	4·581	Pasture.
360	7·056	Pasture and wood.
361	7·575	Arable, wood, &c.
362	5·829	Pasture.
363	1·090	Wood.
364	16·344	Pasture, &c.
365	·237	Road.
366	4·537	Arable.
367	2·091	Pasture, road, &c.
368	3·395	Arable, &c.
369	·216	Orchard.
370	1·577	Wood.
371	16·962	Pasture, &c.
372	1·930	River (part of).
373	2·430	Orchard.
374	6·180	Pasture, &c.
375	·645	Houses, yards, garden, &c.
376	4·558	Pasture, &c.
377	13·839	Arable.
378	5·803	Pasture, &c.
378a	1·157	Houses, yards, gardens, &c.
379	1·648	Pasture, &c.
380	·472	Arable.
381	·769	Houses, yard, gardens, &c.
382	·669	Arable.
383	3·538	Pasture, &c.
384	·611	Houses, yards, garden, &c.
385	1·359	Pasture.
386	9·425	Arable, &c.
387	10·920	Arable, &c.
388	11·255	Arable and wood.
389	1·210	Wood.
390	13·687	Arable, &c.
391	9·336	Pasture, &c.
392	7·201	Arable, wood, &c.
393	7·685	Arable.
394	8·230	Arable, wood, &c.
395	5·690	Pasture, &c.
396	14·510	Pasture, &c.
397	12·136	Pasture, &c.
398	6·702	Pasture, &c.
399	4·997	Pasture, &c.
400	·140	Pond.
401	7·478	Pasture, &c.
402	3·859	Arable.

No. on Plan.	Area in Acres.	Remarks.	No. on Plan.	Area in Acres.	Remarks.
403	·361	Stream.	446	·896	Houses, yards, gardens, &c.
404	6·674	Pasture, &c.	447	3·210	Pasture, &c.
405	·802	Stream.	448	1·645	Pasture, &c.
406	6·713	Pasture, &c.	449	·653	Pasture and bushes.
407	8·948	Pasture, &c.	450	·308	Stream.
408	2·527	Pasture, &c.	451	8·118	Pasture, &c.
409	15·335	Pasture, &c.	452	14·926	Arable, &c.
410	·716	Wood.	453	1·270	Wood.
411	8·750	Arable, &c.	454	7·338	Pasture, &c.
412	4·014	Hop garden, &c.	454a	2·926	Pasture, &c.
413	17·097	Arable, &c.	454b	1·118	Stream.
414	3·584	Hop garden, &c.	455	6·333	Pasture, &c.
415	3·419	Hop garden.	456	3·769	Pasture, &c.
416	5·068	Pasture, &c.	457	26·599	Pasture, &c.
417	·150	Pond.	457a	3·366	Pasture, &c.
418	4·452	Houses, yards, garden, orchard, pasture, road, &c.	458	3·743	Pasture, &c.
			459	16·210	Railway.
419	5·885	Pasture, &c.	459a	2·501	Pasture.
420	4·403	Pasture, &c.	460	2·018	Pasture, &c.
421	10·166	Arable, &c.	460a	1·756	Hop garden.
422	3·850	Pasture, &c.	461	1·601	Pasture, &c.
423	1·085	Pasture, &c.	462	6·080	Arable and pond.
424	3·205	Arable.	463	3·035	Arable.
425	3·857	Hop garden.	464	4·654	Arable, &c.
426	10·896	Arable, &c.	465	4·368	Arable.
427	4·358	House, yards, pasture, &c.	466	2·100	Pasture, &c.
			467	3·590	Arable.
428	·821	House, yard, gardens, &c.	468	3·052	Arable.
			469	3·595	Arable.
429	7·566	Arable, &c.	470	1·254	Arable.
429a	2·902	Road.	471	2·486	Arable.
430	3·584	Arable, &c.	472	3·587	Pasture, trees, &c.
431	·353	Bushes.	473	3·107	Brick and tile works, &c.
432	1·132	Pasture.			
433	·508	Houses, yard, garden, &c.	474	1·217	Pasture, &c.
			475	1·179	Houses, yards, gardens, &c.
434	9·185	Pasture, &c.			
435	12·243	Arable.	476	3·602	Pasture.
436	3·710	Pasture, &c.	477	2·134	Pasture.
436a	2·989	River (part of).	478	4·037	Arable.
437	8·117	Railway.	479	2·467	Pasture.
438	6·856	Pasture, &c.	480	·370	Houses, yards, gardens, &c.
439	10·620	Arable, &c.			
440	1·281	Wood and pond.	481	4·336	Pasture, &c.
441	1·662	Pasture.	481a	·370	Pasture, &c.
442	5·108	Pasture, &c.	482	3·452	Pasture, &c.
443	·547	Houses, yards, garden, &c.	483	1·229	Houses, yard, garden, orchard, &c.
444	·257	Pond.	484	6·624	Pasture.
445	4·736	Pasture, trees, yards, &c.	484a	2·329	Road.
			485	5·226	Arable, &c.

No. on Plan.	Area in Acres.	Remarks.
486	4·902	Pasture, trees, &c.
487	3·832	Hop garden, &c.
488	6·179	Arable.
488a	1·336	Road.
489	·890	Houses, yard, garden, wood, &c.
490	1·898	Arable.
491	·386	Houses, yard, gardens, &c.
492	4·822	Arable, &c.
493	6·399	Arable.
494	1·791	Houses, yards, garden, orchard, &c.
495	·442	Road.
496	3·152	Ornamental ground.
497	·608	Ornamental ground.
498	·307	Garden and orchard.
499	6·522	Ornamental ground, &c.
500	20·032	Ornamental ground, &c.
500a	·100	Pond.
501	11·287	Ornamental ground, &c.
502	·843	Wood.
503	·641	Wood, &c.
504	3·775	Pasture, &c.
504a	·466	Road.
505	·283	Road.
506	·661	Arable, &c.
507	·278	Wood.
508	·808	Railway.
509	·546	Garden, &c.
510	·879	Arable.
511	5·196	Railway.
512	1·476	Wood.
513	1·076	Garden, &c.
514	1·706	Orchard.
515	·950	Houses, yard, garden, &c.
516	7·729	Arable, &c.
517	·260	Wood.
518	6·029	Arable, pasture, &c.
519	2·079	Pasture, &c.
520	6·658	Arable, wood, &c.
521	19·120	Pasture, &c.
522	8·341	Pasture, &c.
523	·132	Pond.
524	6·723	Pasture, swamp, &c.
525	12·325	Pasture, &c.
526	4·807	Pasture, &c.
527	·220	River (part of).
528	1·489	Past
529	·102	Pond
530	5·301	Past
531	3·142	Rail
532	·600	Rive
533	16·306	Past
534	4·736	Past
535	5·357	Arab
536	·190	Was
537	·191	Pond
538	1·243	Woo
539	·103	Pond
540	10·177	Arab
541	1·663	Past
542	2·497	Past
543	2·364	Past
544	5·659	Past
545	1·807	Hous de
546	·498	Hous de
547	·350	Past
548	·328	Gard
549	5·623	Past
550	18·121	Arab
551	5·199	Past
552	15·206	Arab
553	5·054	Past
554	·462	Stre
555	3·071	Arab
556	·883	Woo
557	·525	Stre
558	4·496	Arab
559	1·200	Past
560	1·398	Past
561	·493	Hous or
562	·969	Past
563	1·459	Hous de
564	4·316	Past
565	1·765	Hous de
566	·131	Pond
567	6·364	Arab
568	2·474	Past
569	·150	Woo
570	1·988	Pond
571	7·548	Past
571a	·316	Road
572	·771	Pond
573	8·390	Arab

No. on Plan.	Area in Acres.	Remarks.
574	·460	Houses, yards, wood, &c.
575	1·270	Church, graveyard, &c.
576	3·165	Houses, yards, garden, ornamental ground, &c.
577	9·168	Pasture, &c.
578	2·361	Arable.
579	1·354	Houses, yards, gardens, pasture, &c.
580	5·792	Pasture, houses, &c.
581	1·090	Stream.
582	2·208	Wood.
583	7·937	Arable.
583a	1·480	Road.
584	·410	Wood.
585	4·814	Pasture, wood, &c.
586	4·688	Wood, &c.
587	11·687	Arable, &c.
588	6·401	Arable, wood, &c.
589	·600	Orchard.
590	8·084	Pasture, &c.
591	2·388	Pasture.
592	1·296	Pasture, wood, &c.
593	·785	House, garden, wood, &c.
594	1·346	Pond.
595	7·995	Arable.
596	14·613	Wood, &c.
597	5·184	Pasture, wood, &c.
598	13·397	Houses, gardens, ornamental ground, yards, wood, &c.
599	12·120	Houses, yards, garden, pasture, trees, &c.
600	13·192	Pasture, &c.
601	18·780	Arable, &c.
602	·219	Pond.
603	8·100	Pasture, &c.
604	4·262	Pasture, &c.
605	2·954	Hop garden.
606	11·051	Pasture, wood, &c.
607	10·734	Pasture, wood, &c.
608	3·201	Pasture, &c.
609	6·814	Arable.
610	·400	Road.
611	4·263	Pasture, rough pasture, &c.
612	4·704	Wood.
613	·933	Wood.
614	2·702	Pasture, &c.
615	11·676	Arable, &c.
615a	2·207	Wood.
616	5·217	Hop garden.
617	4·698	Hop garden, &c.
618	8·543	Arable, &c.
619	21·373	Arable, &c.
620	·455	Houses, yard, garden, &c.
621	3·620	Pasture.
622	13·180	Arable, &c.
623	4·562	Wood.
624	7·537	Arable, &c.
625	6·904	Pasture, &c.
625a	6·483	Road.
626	1·162	Pasture.
627	9·821	Wood, &c.
628	10·712	Arable, &c.
629	10·337	Arable.
630	4·054	Hop garden, &c.
631	15·365	Arable, &c.
631a	·303	Road.
632	6·917	Arable, &c.
633	2·010	Orchard, &c.
634	1·505	Wood and pond.
635	3·100	Houses, yards, garden, orchard, pasture, &c.
636	3·358	Pasture, &c.
637	5·017	Pasture, &c.
638	·720	Houses and yards.
638a	·165	Pond.
639	3·684	Pasture.
640	16·636	Arable, &c.
641	1·264	Wood.
642	3·644	Hop garden.
643	2·356	Pasture, &c.
644	1·045	Houses, yards, gardens, orchard, &c.
644a	1·534	Pasture, bushes, and quarry.
645	4·286	Hop garden.
646	4·089	Wood, &c.
647	5·850	Pasture.
648	6·435	Pasture, &c.
648a	·750	Wood.
649	4·356	Pasture.
650	5·578	Hop garden.
651	8·923	Pasture, &c.
651a	·224	Houses, yards, &c.
652	11·728	Arable, &c.
653	6·590	Pasture, &c.

No. on Plan.	Area in Acres.	Remarks.	No. on Plan.	Area in Acres.	Remarks.
737	5·301	Hop garden.	779	10·069	Wood, &c.
738	4·846	Arable, &c.	780	11·750	Houses, yards, garden, wood, &c.
739	7·662	Pasture, &c.			
740	·117	House, yard, garden, &c.	781	·208	Pasture.
			782	3·962	Pasture, &c.
741	2·624	Pasture.	783	6·991	Pasture, &c.
742	7·254	Pasture, &c.	784	·234	Railway.
743	9·253	Arable, &c.	785	·039	Pasture and pond.
743a	·695	Wood.	786	4·088	Pasture, houses, and yards.
744	5·715	Pasture, &c.			
745	5·520	Pasture, &c.	787	11·007	Ornamental ground, &c.
746	9·252	Pasture, &c.			
747	7·775	Pasture, &c.	788	4·035	Hop garden, &c.
748	1·789	Pasture, stream, &c.	789	·797	Road.
749	1·067	Houses, yards, garden, &c.	790	1·407	Houses, yards, garden, orchard, &c.
750	2·240	Pasture.	791	4·880	Pasture.
751	8·638	Arable, &c.	792	·777	Houses, yards, garden, &c.
752	3·283	Pasture, &c.			
753	6·332	Pasture, &c.	793	·762	Arable.
754	6·388	Pasture, &c.	794	·406	Wood.
755	1·461	Houses, yard, pasture, &c.	795	1·169	Pasture.
			796	1·621	Pasture, &c.
756	·199	Pond.	797	2·970	Pasture, wood, &c.
757	·182	Railway.	798	3·417	Arable.
758	·350	Pasture.	799	·681	Hop garden.
759	1·040	Pasture, &c.	800	13·303	Houses, ornamental ground, yards, wood, &c.
759a	·889	Pasture, &c.			
760	2·784	Pasture.			
761	1·826	Pasture, gravel pit, &c.	801	3·141	Pasture, &c.
			802	23·881	Arable, &c.
762	1·799	Pasture, &c.	803	1·566	Orchard.
763	2·124	Pasture, &c.	804	5·076	Orchard, &c.
764	2·533	Wood.	805	1·849	Wood.
765	1·464	Pasture, house, yard, garden, &c.	806	9·601	Pasture.
			807	10·422	Pasture.
765a	2·685	Road.	808	13·864	Water.
766	·947	Pasture.	809	24·353	Ornamental ground.
767	·124	Pond.	810	10·132	Arable, wood, &c.
768	1·887	Wood.	811	8·139	Pasture, trees, &c.
769	1·288	Stream.	812	17·256	Arable.
770	5·753	Pasture, &c.	813	2·682	Wood, &c.
771	4·072	Hop garden, &c.	814	10·760	Pasture.
772	1·221	Wood and pond.	815	1·696	Wood.
773	4·177	Pasture, orchard, &c.	816	·298	Wood.
773a	1·509	Wood.	817	·358	Wood.
774	1·204	Pasture.	818	7·886	Arable, &c.
775	4·761	Pasture and wood.	819	·800	Stream.
776	·211	Pasture.	820	1·442	Ornamental ground, wood, &c.
777	·150	Railway.			
777a	·004	Pasture.	821	2·950	Pasture, &c.
778	1·439	Arable.	822	3·555	Rough pasture.

No. on Plan.	Area in Acres.	Remarks.
910	5·595	Pasture, trees, &c.
911	·105	Pond.
912	2·273	Arable.
913	·550	Arable.
914	33·913	Wood, &c.
915	3·157	Arable, &c.
916	7·553	Pasture, trees, &c.
917	1·071	Houses, yards, garden, orchard, &c.
918	2·541	Arable, &c.
919	9·508	Arable, &c.
920	4·017	Arable, &c.
921	8·843	Ornamental ground, &c.
922	1·567	Pasture, &c.
923	1·332	Orchard and arable.
924	1·386	Pasture, &c.
925	5·855	Pasture, &c.
926	6·618	Houses, yards, garden, orchards, ornamental ground, &c.
927	7·495	Arable, wood, &c.
928	4·918	Pasture, &c.
929	4·806	Pasture, &c.
930	4·595	Arable.
931	3·801	Pasture, &c.
932	6·592	Rough pasture, wood, &c.
933	·352	Houses, yard, gardens, &c.
934	2·952	Arable, pasture, &c.
935	4·904	Pasture and wood.
935a	·708	Pasture.
936	·900	Houses, yard, gardens, wood, &c.
937	3·918	Road.
938	8·012	Arable, &c.
938a	3·138	Wood, &c.
939	1·854	Hop garden.
940	8·470	Arable.
941	1·895	Arable.
942	1·672	Pasture, &c.
943	10·557	Rough pasture, wood, trees, &c.
944	3·387	Pasture, &c.
945	·717	Houses, yards, garden, &c.
946	·790	Orchard and pasture.
947	4·864	Arable, &c.
948	3·206	Arable, &c.
949	1·353	Arable, &c.
950	·568	Road.
951	5·688	Arable, &c.
952	1·371	Houses, yards, gardens, &c.
953	2·067	Pasture, &c.
954	2·176	Pasture, &c.
955	1·803	Pasture, &c.
956	4·170	Wood.
957	·226	Pond.
958	4·229	Arable.
959	3·672	Arable.
959a	·566	Houses, yards, gardens, &c.
960	4·208	Arable.
961	·401	House, yard, wood, &c.
962	8·853	Pasture, trees, &c.
963	·843	House and orchards.
964	8·237	Wood, &c.
965	5·933	Ornamental ground.
966	2·540	Houses, yards, garden, ornamental ground, wood, &c.
967	·175	Pond.
968	3·520	Pasture, trees, &c.
969	1·403	Pasture, &c.
970	7·490	Orchard, &c.
971	1·254	Pasture.
972	11·968	Arable, &c.
973	12·648	Arable, &c.
974	5·691	Arable.
975	2·812	Pasture, wood, trees, &c.
976	7·720	Pasture, &c.
977	1·082	Houses, yards, gardens, &c.
978	6·472	Arable, &c.
979	7·036	Wood, &c.
980	4·186	Pasture, &c.
981	1·932	Pasture, &c.
981a	·693	Arable.
982	6·372	Pasture, wood, &c.
982a	2·003	Houses, yards, gardens, orchards, &c.
983	7·440	Arable, wood, &c.
984	15·778	Pasture and trees.
984a	·207	Wood and garden.
985	19·673	Arable, &c.
986	5·599	Pasture, &c.
987	3·229	Pasture, wood, and trees.
988	2·510	Hop garden.
989	7·738	Arable, &c.

No. on Plan.	Area in Acres.	Remarks.	No. on Plan.	Area in Acres.	
990	4·383	Arable, &c.	1031	3·734	Pas
990a	1·617	Hop garden, &c.	1032	·412	Wo
991	6·130	Pasture, wood, &c.	1033	6·242	Pas
992	2·823	Pasture, &c.	1034	·720	Ho
992a	·508	Wood.			d
993	3·753	Pasture, &c.	1035	2·364	Pas
994	6·533	Arable and wood.	1036	·386	Ro
995	3·821	Pasture, trees, &c.	1037	36·056	Ro
996	6·151	Pasture, &c.			v
997	5·641	Pasture, &c.	1038	1·762	Ho
998	1·493	Wood.			d
999	7·383	Arable, &c.	1039	3·024	Pas
1000	109·703	Wood, &c.	1040	·610	Wo
1001	4·297	Pasture.	1041	3·151	Pas
1002	4·716	Hop garden, &c.	1042	·377	Ro
1003	6·631	Pasture, wood, &c.	1043	5·412	Ar
1004	2·200	Hop garden.	1044	·480	Ho
1005	·460	Pond.			o
1006	1·835	Pasture, &c.	1045	·815	Pas
1007	·526	Houses, yards, gardens, &c.	1046	1·653	Ro
					&
1008	·784	Pond.	1047	1·018	Ro
1009	185·235	Wood, paths, &c.	1048	·170	Ho
1010	·206	Pond.			&
1011	96·087	Wood and paths.	1049	3·442	Pas
1012	3·343	Pasture, yards, &c.	1050	1·200	Ho
1013	·915	Pasture.			d
1014	1·147	Pasture, &c.	1051	1·415	Ho
1015	·308	Pasture.			d
1016	1·364	Houses, yards, gardens, orchards, &c.	1052	1·368	Ho
					t
1017	1·217	Pasture, trees, &c.	1053	1·808	Pas
1018	4·029	Pasture, trees, &c.	1054	7·274	Ro
1018a	·168	Wood and garden.	1055	·085	Ro
1019	2·116	Wood and stream.	1056	51·899	Ro
1020	4·206	Arable, &c.			&
1021	2 064	Houses, gardens, orchards, &c.	1056a	1·133	Ro
			1057	163·159	Wo
1022	·220	House, yard, garden, &c.	1058	9·479	Ar
			1059	5·577	Pas
1022a	1·599	Wood, &c.			t
1023	2·938	Pasture, &c.	1060	7·422	Wo
1024	1·705	Pasture, &c.	1061	2·846	Ho
1025	2·162	Pasture, &c.			t
1026	1·772	Houses, yards, gardens, orchards, &c.	1061a	·349	Wo
			1062	·552	Wo
1026a	4·165	Bushes, rough pasture, &c.	1063	·641	Ho
					&
1027	1·910	Pasture, &c.	1064	1·936	Ho
1028	·800	Wood and stream.			d
1029	8·293	Arable, wood, &c.	1065	179·027	Ro
1030	4·456	Hop garden, &c.			P

No. on Plan.	Area in Acres.	Remarks.	No. on Plan.	Area in Acres.	Remarks.
1066	6·889	Arable, &c.	1109	1·898	Pasture, &c.
1066a	1·203	Road.	1110	·664	Houses, yards, garden, orchard, &c.
1067	2·713	Pasture.			
1068	·981	Garden, orchard, &c.	1111	1·287	Pasture, &c.
1069	1·026	Pasture, &c.	1112	5·491	Arable, &c.
1070	93·582	Wood, &c.	1113	·101	Pond.
1071	9·406	Pasture, &c.	1114	3·602	Pasture, wood, &c.
1072	7·006	Arable, &c.	1115	4·757	Pasture and wood.
1072a	4·600	Road.	1116	3·353	Pasture, wood, &c.
1073	·367	House, yard, pasture, &c.	1117	16·639	Wood.
			1118	4·854	Wood, ponds, &c.
1074	8·032	Wood, &c.	1119	25·564	Wood, &c.
1075	1·276	Houses, yard, garden, &c.	1120	73·869	Wood, &c.
			1121	·915	Houses, yards, gardens, &c.
1076	·481	Houses, yard, gardens, arable, &c.	1122	·624	Houses, yards, orchard, &c.
1077	6·447	Arable, &c.			
1079	·773	Houses, yards, garden, pasture, &c.	1123	3·914	Road.
			1124	17·826	Rough pasture, &c.
1080	·828	Pasture.	1124a	·734	Houses, yards, gardens, &c.
1081	2·167	Arable, wood, &c.			
1082	2·959	Pasture, &c.	1125	·710	Houses, yards, gardens, &c.
1083	·674	Wood.			
1084	5·237	Pasture, wood, &c.	1126	·608	Pasture.
1085	11·249	Arable, &c.	1127	·436	Pasture.
1086	2·550	Pasture, wood, &c.	1128	1·216	Houses, yard, garden, pasture, &c.
1087	·328	Pond.			
1088	·672	Road, &c.	1129	·488	Houses, yard, garden, &c.
1089	1·981	Pasture and wood.			
1090	·561	Arable, &c.	1130	1·706	Pasture.
1091	·161	Orchard.	1131	·488	Houses, yards, orchard, &c.
1092	·533	Houses, yards, gardens, &c.			
			1132	3·202	Arable, &c.
1093	3·884	Pasture and wood.	1133	3·536	Arable, &c.
1094	·414	Road.	1134	·540	Road.
1095	8·862	Arable.	1135	4·522	Arable, &c.
1096	5·552	Arable, &c.	1136	2·864	Pasture, wood, &c.
1097	14·398	Arable, &c.	1137	1·253	Pasture, orchard, and wood.
1098	12·714	Arable.			
1099	6·886	Arable.	1138	1·987	Arable and wood.
1100	1·429	Houses, yards, gardens, orchard, &c.	1139	5·328	Pasture and wood.
			1140	4·548	Arable and wood.
1101	4·534	Pasture, trees, &c.	1140a	1·163	Road.
1102	2·188	Arable.	1141	·491	Wood.
1102a	·151	Pond.	1142	2·799	Arable, wood, &c.
1103	·930	Road.	1143	2·848	Arable, &c.
1104	·255	Pond.	1144	·418	Wood.
1105	1·456	Pasture.	1145	1·140	Arable.
1106	9·329	Pasture, &c.	1146	3·674	Arable.
1107	1·679	Pasture, &c.	1147	·249	House, yard, garden, &c.
1107a	·007	Wood.	1148	·736	Houses, yards, garden, &c.
1108	4·506	Arable, &c.			

No. on Plan.	Area in Acres.	Remarks.
1149	3·632	Pasture, &c.
1150	2·686	Pasture, &c.
1151	·400	Pasture, &c.
1151a	·425	Orchard.
1152	3·716	Arable, &c.
1153	2·313	Road.
1153a	·524	Houses, yards, gardens, &c.
1154	·989	Houses, yards, gardens, graveyard, &c.
1155	1·250	Wood, &c.
1156	·888	Arable.
1157	2·073	Hop garden.
1158	6·377	Arable and wood.
1159	1·774	Arable and wood.
1160	2·109	Arable.
1161	1·058	Pasture, &c.
1162	·785	Arable.
1163	3·031	Hop garden.
1164	8·898	Arable, &c.
1165	·618	Pasture.
1166	2·683	Pasture, &c.
1167	·382	Wood and pond.
1168	2·493	Pasture.
1169	1·623	Road, &c.
1170	2·430	Pasture.
1171	1·814	Wood, &c.
1171a	1·303	Pasture.
1172	·348	Houses, yards, garden, &c.
1173	·252	Houses, yard, garden, &c.
1174	2·691	Houses, brick and tile works, &c.
1175	4·803	Pasture.
1176	3·137	Arable, &c.
1177	1·458	Pasture, &c.
1178	1·287	Wood.
1179	·703	Houses, yards, garden, &c.
1180	2·528	Pasture, &c.
1181	1·268	Pasture, &c.
1182	·528	Pasture.
1183	·121	Pond.
1184	·627	House, garden, &c.
1185	1·128	Houses, yard, gardens, &c.
1186	·956	Pasture and trees.
1187	·543	Houses, yard, garden, pasture, &c.
1187a	·483	Road.
1188	·595	Pa
1189	·703	H
1190	1·398	Pa
1191	1·675	Pa
1191a	·315	Pa
1192	1·108	Pa
1192a	·249	H
1193	3·259	Pa
1194	2·038	W
1195	1·831	Pa
1196	·527	Pa
1197	·191	G
1198	6·225	W
1199	1·007	Pa
1200	3·195	Pa
1201	·156	H
1202	·374	H
1203	1·480	Pa
1204	24·235	W
1204a	·300	O
1205	·753	Pa
1205a	1·167	H
1206	1·485	Pa
1206a	·727	H
1207	9·020	Pa
1208	5·096	W
1209	30·941	R
1210	10·552	R
1211	1·531	W
1212	15·524	A
1213	11·771	W
1214	14·126	A
1215	8·014	A
1216	9·354	A
1217	·251	G
1218	·130	H
1219	104·299	W
1219a	·495	H
1220	·759	R

No. on Plan.	Area in Acres.	Remarks.
1221	10·458	Arable.
1221a	2·197	Road.
1222	18·387	Arable, &c.
1223	3·089	Wood.
1224	4·033	Arable, &c.
1224a	1·878	Road.
1225	9·420	Arable, &c.
1226	4·794	Arable.
1227	8·590	Wood, &c.
1228	4·694	Pond.
1229	8·217	Arable, &c.
1230	9·479	Arable and wood.
1231	2·060	Pond.
1232	130·545	Wood, &c.
1233	2·021	Houses, yard, gardens, orchards, &c.
1234	1·231	Pasture.
1234a	1·039	Houses, pasture, trees, &c.
1235	10·125	Houses, yards, gardens, wood, &c.
1236	17·424	Pasture.
1237	3·226	Road.
1239	8·918	Rough pasture, bushes, &c.
1240	10·539	Arable, &c.
1241	8·872	Wood, &c.
1242	·432	Pasture, pond, &c.
1243	7·871	Pasture, &c.
1244	35·009	Wood, &c.
1245	9·643	Pasture.
1246	10·063	Pasture, &c.
1247	10·990	Arable.
1248	12·770	Pasture.
1249	13·705	Arable.
1250	1·115	Houses, yards, gardens, &c.
1251	14·430	Wood, road, &c.
1252	1·489	Stackyard.
1253	9·968	Arable.
1254	1·100	Road.
1255	·447	Gardens, &c.
1256	·102	Pond.
1257	4·902	Pasture.
1258	3·854	Arable.
1259	7·003	Arable.
1260	5·328	Pasture.
1261	4·783	Road.
1262	8·889	Wood.
1263	4·064	Arable.
1264	·521	Arable.
1264a	·078	Road.
1265	·447	Church and graveyard.
1266	3·023	Houses, yards, gardens, wood, &c.
1267	·681	Road.
1268	2·481	Houses, yards, gardens, pasture, &c.
1269	1·914	Pasture.
1270	2·392	Pasture, &c.
1270a	·394	Hop garden.
1271	1·793	Pasture.
1271a	1·233	Pasture.
1272	1·569	Road.
1273	2·018	Pasture, &c.
1274	1·600	Pasture, &c.
1275	2·082	Pasture.
1276	1·977	Pasture.
1277	1·476	Pasture, &c.
1278	2·117	Houses, yards, gardens, pasture, &c.
1279	2·154	Pasture.
1280	·268	Houses, yards, garden, &c.
1281	1·214	Pasture.
1281a	1·775	Ornamental ground, &c.
1282	·583	Houses, yards, garden, pasture, &c.
1282a	1·208	Pasture, &c.
1283	·915	Pasture, &c.
1284	·462	Pasture, &c.
1285	·178	Pasture.
1286	1·619	Pasture.
1287	·882	Houses, yards, gardens, &c.
1288	4·733	Wood.
1289	7·765	Wood, &c.
1290	1·493	Arable.
1290a	·009	Arable.
1291	2·137	Arable.
1291a	·079	Arable.
1292	·721	Road.
1293	·124	Orchard.
1294	24·410	Quarry, rough pasture, &c.
1295	1·800	Wood.
1296	·147	Houses, yard, garden, &c.
1297	1·897	Houses, yards, garden, road, &c.
1298	11·956	Pasture, house, &c.
1299	16·308	Pasture, &c.

No. on Plan.	Area in Acres.	Remarks.
1300	10·054	Pasture.
1301	·628	Houses, yards, gardens, &c.
1302	7·616	Arable, &c.
1303	2·000	Houses, yard, gardens, wood, &c.
1304	4·217	Rough pasture, wood, &c.
1305	2·390	Houses, yard, garden, arable, &c.
1306	1·417	Pasture, &c.
1307	4·433	Wood, &c.
1308	47·773	Wood, &c.
1309	2·052	Wood.
1310	2·717	Arable.
1311	·342	Arable.
1312	·945	Wood.
1313	·161	Road.
1314	3·968	Wood.
1315	7·500	Wood.
1316	1·030	Houses, yards, gardens, &c.
1317	·843	Pasture.
1318	·676	Road.
1319	1·274	Pasture.
1320	·734	Houses, yards, garden, pasture, &c.
1321	2·490	Arable.
1322	1·258	Brick and tile works, &c.
1323	2·862	Arable.
1324	3·715	Arable and trees.
1325	1·271	Houses, yards, gardens, &c.
1326	22·838	Woo
1327	1·644	Hou de
1328	25·061	Woo
1329	11·650	Woo
1330	4·244	Rou &
1331	3·333	Rou &
1332	·793	Aral
1333	·222	Woo
1334	2·775	Aral
1335	3·515	Rou ar
1336	·517	Road
1337	4·395	Aral
1338	6·069	Rou fu
	8111·144	Area be Pa
	6·879	Hou de be
	7·620	Hou de be
	8125·643	Tota Pa

RECAPITULATION.

Area in Acres.	
7897·439	Land.
125·654	Roads.
34·039	Railways.
68·511	Water.
8125·643	Total area of the Parish of Withyham, in the C

INDEX TO PLACES

IN THE

PARISH OF WITHYHAM.

COUNTY OF SUSSEX.

Name of Place.	No. of Sheet. 6-inch scale.	No. of Sheet. 25·344 in. scale.
Adds's Farm -	XVII.	6
Alkesford Farm -	VI.	14
Almshouse - -	XVII.	6
Ashdown Forest -	"	5,6, 9,10
Balls Green -	VI.	13
Beechgreen House	"	5
Bengal Farm -	XVII.	2
Black Hill - -	"	9
Blackham - -	VI.	6
Blackham Court -	"	10
Broomfield - -	"	14
Buckhurst Farm -	"	13
Cherrygarden -	"	14
Cook's Corner -	XVII.	6
Corseley Farm -	VI.	11
Corseley Tanyard -	"	15
Crowborough Common - -	XVII.	10
Crowborough Warren -	"	9
Crowborough Town	"	6
Ducking's Farm -	VI.	13
Fisher's Gate -	XVII.	1
Florence House -	VI.	11
Friar's Gate - -	XVII.	5
Gillridge Farm -	"	6
Glen Andred -	VI.	15
Gonore - -	"	1
Groombridge -	"	11
Grub's Farm -	XVII.	5
Hamfield - -	VI.	10
Ham Farm - -	"	"
Hale Farm - -	"	"
Heavegate House -	XVII.	"
Hendal Farm -	VI.	14
Highfield Park -	"	5
Hoadley's Farm -	XVII.	6
Hole Farm - -	"	2
Hunt's Farm -	VI.	14
Jockey's Farm -	XVII.	2
Laurel Lodge -	"	10
Leyswood - -	VI.	15
Little Stoneland Farm - -	"	14
Lodgefield Farm -	"	6
Lye Green - -	XVII.	2
Lye Green Farm -	"	"
Lyewood Common	VI.	9
Marden's Hill -	XVII.	5
Morris's Farm -	"	6
Motts Mill - -	VI.	14
Ocklye House -	XVII.	10
Old Birchden Farm	VI.	15
Old Farm - -	"	10
Parkgrove - -	XVII.	2
Penn's Rocks -	"	"
Pound Farm -	VI.	5
Rocks Farm -	XVII.	2
Salehurst - -	VI.	1

INDEX TO PLACES.

Name of Place.	No. of Sheet.		Name of Place.
	6-inch scale.	25·344 in. scale.	
Schoolhouse -	VI.	14	Tophill Farm -
Sherlock's Farm -	"	"	
Snailsgate Cottages	"	1	Whitehouse Farm -
Springbank -	XVII.	10	Willett's Farm -
Stephnett's Farm -	VI.	1	Withyham -
Summerford Farm	"	9	Woodburn Farm
Summersales Farm	"	6	
Summersales Farm	XVII.	"	

LONDON:
Printed by George E. Eyre and William Spottiswoode,
Printers to the Queen's most Excellent Majesty.
For Her Majesty's Stationery Office.

DEPÔTS FOR THE SALE OF ORDNANCE MAPS, &c.

ENGLAND AND WALES.

1, Saint Martin's Place, Charing Cross—LONDON.

SCOTLAND.

Ordnance Survey Office, Post-office Buildings—EDINBURGH.

IRELAND.

Ordnance Survey Office, Phœnix Park—DUBLIN.

ORDNANCE SURVEY OF ENG

BOOK OF REFERENCE TO THE P

OF THE

PARISH OF EAST WITT

(HUNDRED OF MANHOOD),

IN THE

COUNTY OF SUSSEX,

CONTAINING 1176·214 ACRES.

MAJOR-GENERAL JOHN CAMERON, C.B., R.
DIRECTOR-GENERAL OF THE ORDNANCE SUR

LONDON:
PRINTED BY GEORGE E. EYRE AND WILLIAM SPOTT
PRINTERS TO THE QUEEN'S MOST EXCELLENT MAJESTY
FOR HER MAJESTY'S STATIONERY OFFICE.

1875.

Price One Shilling.

ORDNANCE SURVEY OF ENG

BOOK OF REFERENCE TO THE P

OF THE

PARISH OF EAST WITT

(HUNDRED OF MANHOOD),

IN THE

COUNTY OF SUSSEX,

CONTAINING 1176·214 ACRES.

MAJOR-GENERAL JOHN CAMERON, C.B., F
DIRECTOR-GENERAL OF THE ORDNANCE SUR

LONDON:
PRINTED BY GEORGE E. EYRE AND WILLIAM SPOTT
PRINTERS TO THE QUEEN'S MOST EXCELLENT MAJESTY
FOR HER MAJESTY'S STATIONERY OFFICE.

1875.

Price One Shilling.

[7142.—50.—12/75.]

the
ch,
of

ch

in-

m-
ble
the

es

les

N

T

T

t

F.
C.
W.
ef.
S.

he

ORDNANCE SURVEY OF ENGLAND

PARISH OF EAST WITTERING & Do. *(Det. Nos. 1 & 2.)*

Co. SUSSEX

INDEX TO THE SHEETS

EXPLANATORY REMARKS.

The scale of the Parish Plans is the 1-2500th of the ac
und, and is equal to 25·344 inches to a mile, or 3·157
ich is very approximately equal to one square inch to on
1018 inch being equal to one acre.

The length of each sheet is 1½ miles, and the width 1 mil
et is therefore 960 acres.

Each enclosure has a reference number to the area which is
The Braces (∫) on the plans are to indicate that the spa
ded under the same reference number.

The Altitudes in feet above the Mean Level of the Sea are w

The Scale of the Plans of the County is 6 inches to a mile,
ns the same area as 16 sheets of the Parish Plans. There i
erence number to each sheet, as VI. 9., the Roman Numer
unty Plans, the Arabic Figures to the Parish Plans.

The dimensions of the sheets on the Six-inch scale being fou
e area is twenty-four square miles, equal to 15,360 acres.

he following are the characters employed on the Ordnance
of 1-2500, and 6 inches to a mile :—

ounty Names	C	Hundreds or Wards	
arishes	P	Townships	
xtra Parochial	E	Division of Townshi	

Antiquities ..... { ROMAN, Druid, Norm

The descriptions of the boundaries are shown by the follow

Centre of Stream	*C.S.*	Centre of Fence	
Centre of Road	*C.R.*	Top of Cop	
Side of Stream or Drain ...	*S.S.* or *S.D.*	Centre of Wall	
Root of Hedge	*R.H.*	Defaced	
Face of Wall	*F.W.*	Track of Stream.....	

Undefined.....

Where a change occurs in the boundaries, the symbol [o—o] i
part at which the change takes place.

N.B.—To convert Decimal Fractions of an Acre into Roods and Perches, multiply the decimal first by 4 and then by 40, preserving the same number of decimals in the product.

Examples—

	Acres.		Acres.
	633·357		527·013
	4		4
	1·428		·052
	40		40
A. R. P.	17·120	A. R. P.	2·080
633 1 17		527 0 2	

TABLE

FOR CONVERTING DECIMAL PARTS OF AN ACRE INTO ROODS AND PERCHES.

Perch.	0 Rood.	1 Rood.	2 Roods.	3 Roods.	Perch.	0 Rood.	1 Rood.	2 Roods.	3 Roods.
0	·000	·250	·500	·750	21	·131	·381	·631	·881
1	·006	·256	·506	·756	22	.137	·387	·637	·887
2	·012	·262	·512	·762	23	·144	·394	·644	·894
3	·019	·269	·519	·769	24	·150	·400	·650	·900
4	·025	·275	·525	·775	25	·156	·406	·656	·906
5	·031	·281	·531	·781	26	·162	·412	·662	·912
6	·037	·287	·537	·787	27	·169	·419	·669	·919
7	·044	·294	·544	·794	28	·175	·425	·675	·925
8	·050	·300	·550	·800	29	·181	·431	·681	·931
9	·056	·306	·556	·806	30	·187	·437	·687	·937
10	·062	·312	·562	·812	31	·194	·444	·694	·944
11	·069	·319	·569	·819	32	·200	·450	·700	·950
12	·075	·325	·575	·825	33	·209	·456	·706	·956
13	·081	·331	·581	.831	34	·212	·462	·712	·962
14	·087	·337	·587	·837	35	·216	·469	·719	·969
15	·094	·344	·594	·844	36	·225	·475	·725	·975
16	·100	·350	·600	·850	37	·231	·481	·731	·981
17	·106	·356	·606	·856	38	·237	·487	·737	·987
18	·112	·362	·612	·862	39	·244	·494	·744	·994
19	.119	·369	·619	·869	40	·250	·500	·750	1·000
20	·125	·375	·625	·875					

PARISH OF EAST WITTE

IN THE

COUNTY OF SUSSEX—(WESTERN D

HUNDRED OF MANHOOD.

No. on Plan.	Area in Acres.	Remarks.	No. on Plan.	Area in Acres.	
1	·261	House and garden.	40	·268	Hous
2	·362	Pasture.	41	4·883	Arab
3	3·808	Arable, &c.	42	·261	Hous
4	·139	Houses and yard.	43	·625	Arab
5	·234	Pond.	44	·965	Hous
6	1·001	Road, &c.			der
7	2·194	Farmsteading.	45	·249	Arab
8	·468	Pasture.	46	·613	Arab
9	1·049	Pasture, &c.	47	·520	Hous
10	·298	Church and grave-yard.	48	2·118	Arabl
			49	2·675	Pastu
11	12·335	Arable.	50	·949	Arabl
12	13·998	Arable.	51	·824	Arabl
13	13·911	Arable.	52	·267	Hous
14	7·691	Pasture, &c.	53	8·009	Arabl
16	·129	Pond.	54	·315	House
17	20·884	Arable.	55	·907	Pastu
18	5·561	Arable.	56	·544	House
19	7·854	Arable.	57	1·459	Arabl
20	14·577	Arable.	58	7·998	Arabl
21	14·891	Arable.	59	5·289	Arabl
22	15·575	Arable.	60	5·022	Arabl
23	5·099	Arable.	61	5·808	Arabl
24	5·173	Arable.	62	7·389	Arabl
25	4·961	Arable.	63	6·469	Arabl
26	·090	House, &c.	64	7·024	Arable
27	6·945	Arable.	65	2·995	Road,
28	3·201	Arable.	66	7·280	Arable
29	6·970	Arable.	67	8·854	Arable
30	2·283	Arable.	68	12·700	Arable
31	3·082	Arable.	69	·640	Pastur
32	·630	Marsh.	70	1·578	Pastur
33	1·240	Arable.	71	·596	Houses
34	·626	Arable.	72	·184	Houses
35	10·060	Arable.	73	10·741	Arable
36	·271	House and garden.	74	·621	House,
37	11·384	Arable.			pastu
38	2·750	Arable.	75	·519	Pastur
39	·848	Farmsteading.	76	·854	Road, &

No. on Plan.	Area in Acres.	Remarks.	No. on Plan.	Area in Acres.	Remarks.
77	1·117	Houses, gardens, &c.	129	1·265	Pasture.
78	10·826	Arable.	130	2·214	Arable.
79	2·147	Pasture, &c.	131	2·790	Arable.
80	·184	Road, &c.	132	·133	Pond.
81	·325	House, yard, &c.	133	1·916	Road, &c.
82	10·991	Arable.	134	11·542	Arable.
83	1·071	Pasture.	135	·643	Arable.
84	7·521	Arable.	136	·819	Arable.
85	2·829	Rough pasture.	137	·501	Pasture.
86	2·209	Rough pasture.	138	·698	Houses, yards, &c.
87	10·708	Arable.	139	·962	Farmsteading.
88	4·925	Arable.	140	·259	Pond.
89	6·662	Arable.	141	3·596	Arable.
90	·222	Marsh, &c.	142	1·477	Pasture.
91	3·237	Arable.	143	14·308	Arable.
92	11·506	Arable.	144	18·290	Arable.
93	5·383	Arable.	145	9·712	Arable.
94	·088	Shed, &c.	146	9·205	Arable.
95	3·281	Road.	147	·300	House and garden.
96	12·979	Arable.	148	6·158	Arable.
97	9·815	Arable.	149	14·761	Arable.
98	11·853	Arable.	150	·912	Road.
99	12·190	Arable.	151	·851	Houses, garden, &c.
100	1·170	Road, &c.	152	·151	Pond.
101	33·291	Arable.	153	10·208	Arable.
102	·135	House and garden.	154	8·996	Arable, &c.
103	·127	House and garden.	155	7·837	Road.
104	12·642	Arable.	156	·454	Road, &c.
105	2·489	Pasture, &c.	157	11·776	Arable.
106	4·778	Arable.	158	·529	Arable.
107	7·124	Rough pasture, &c.	159	·960	House, yard, garden. &c.
108	1·062	Farmsteading.			
109	·539	Pasture.	160	2·857	Arable.
110	·501	Pasture.	161	1·218	Arable.
111	·279	Pasture.	162	11·915	Arable.
112	·277	Houses and garden.	163	8·391	Arable.
113	1·790	Arable.	164	14·336	Arable.
114	10·912	Arable.	165	·217	Sheds, &c.
115	14·150	Arable.	166	1·040	Arable.
116	6·109	Arable.	167	9·140	Arable.
117	11·566	Arable.	168	33·275	Arable, &c.
118	8·717	Arable.	169	13·819	Arable.
119	13·465	Arable.	170	1·634	Pasture.
120	·146	House, &c.	171	2·376	Pasture.
121	17·326	Arable.	172	6·210	Arable.
122	10·649	Arable.	173	6·775	Pasture, &c.
123	10·438	Arable.	174	3·759	Rough pasture.
124	·324	Arable.	175	·228	Waste.
125	1·696	Rough pasture.	176	·333	Arable.
126	3·882	Arable.	177	9·031	Arable.
127	·225	Waste.	178	29·778	Arable.
128	1·577	Arable.	179	5·566	Rough pasture, &c.

No. on Plan.	Area in Acres.	Remarks.
180	16·763	Arable.
181	2·743	Pasture.
182	9·612	Pasture, &c.
183	2·270	Rough pasture, &c.
184	22·817	Arable.
185	·080	House, &c.
186	9·002	Arable, &c.
187	·199	Houses, gardens, &c.
188	8·670	Arable.
	1009·577	

RECAPITULATION.

988·067	Land.
·906	Water.
20·604	Roads.
1009·577	Area of the Parish of East Wittering, exclusive of the detached portions.

PARISH OF EAST WITTERING
(DETACHED, No. 1).

1	1·010	Road, &c.
2	·105	Houses and yard.
3	19·174	Arable.
4	5·781	Arable.
5	7·959	Arable.
6	·415	Rough pasture.
	34·444	

RECAPITULATION.

33·434	Land.
1·010	Road.
34·444	Area of the Parish of East Wittering (Detached, No. 1).

PARISH OF EAST
(DETACHED, N

1	16·351	Past
2	6·438	Roug shi
3	9·263	Pastu
4	·678	Roug
5	·707	Shing pas
6	·515	Farm
7	·687	Pastu
8	·277	Pond
9	2·308	Roug shi
10	·721	Pastu
11	4·500	Pastu
12	·108	Pond
13	28·738	Arabl
14	2·228	Pastu
15	34·954	Pastu
16	23·720	Arabl
	132·193	

RECAPITULA

131·808	Land.
·385	Water.
132·193	Area East tach

RECAPITULATION FOR THE PARISH.

Area in Acres.	
1153·309	Land.
1·291	Water.
21·614	Roads.
1176·214	Total area of the Parish of East Wittering, in the County of Sussex.
175·508	Coast foreshore, in the Hundred of Manhood, adjoining the Parish of East Wittering.

INDEX TO PLACES

IN THE

PARISH OF EAST WITTERI

COUNTY OF SUSSEX.

Name of Place.	No. of Sheet.		Name of Place.
	6-inch scale.	25·344 in. scale.	
Bracklesham Farm	LXXII.	12	Hundredsteddle Farm - -
Bracklesham Bay -	"	16	
Church Farm -	"	8	Rectory - -
Church (Rectory) -	"	"	Stubcroft Farm -
East Wittering -	"	12	Thorney Farm -
Holden's Farm -	"	"	

LONDON:
Printed by George E. Eyre and William Spottiswoode,
Printers to the Queen's most Excellent Majesty.
For Her Majesty's Stationery Office.

DEPÓTS FOR THE SALE OF ORDNANCE MAPS, &c.

ENGLAND AND WALES.

1, Saint Martin's Place, Charing Cross—LONDON.

SCOTLAND.

Ordnance Survey Office, Post-office Buildings—EDINBURGH.

IRELAND.

Ordnance Survey Office, Phœnix Park—DUBLIN.

ORDNANCE SURVEY OF EN

BOOK OF REFERENCE TO THE

OF THE

PARISH OF WEST WIT

(HUNDRED OF MANHOOD),

IN THE

COUNTY OF SUSSEX,

CONTAINING 2286·268 ACRES.

MAJOR-GENERAL JOHN CAMERON, C.B.,

DIRECTOR-GENERAL OF THE ORDNANCE SU

LONDON:
PRINTED BY GEORGE E. EYRE AND WILLIAM SPO
PRINTERS TO THE QUEEN'S MOST EXCELLENT MAJE
FOR HER MAJESTY'S STATIONERY OFFICE.

1875.

Price One Shilling.

ORDNANCE SURVEY OF EN

BOOK OF REFERENCE TO THE

OF THE

PARISH OF WEST WIT

(HUNDRED OF MANHOOD),

IN THE

COUNTY OF SUSSEX,

CONTAINING 2286·268 ACRES.

MAJOR-GENERAL JOHN CAMERON, C.B., F

DIRECTOR-GENERAL OF THE ORDNANCE SUR

LONDON:
PRINTED BY GEORGE E. EYRE AND WILLIAM SPOT
PRINTERS TO THE QUEEN'S MOST EXCELLENT MAJES
FOR HER MAJESTY'S STATIONERY OFFICE.

1875.

Price One Shilling.

[7142.—30.—12/75.]

ORDNANCE SURVEY OF ENGLAND

PARISH OF WEST WITTERING

EXPLANATORY REMARK

The scale of the Parish Plans is the 1-2500th of the
round, and is equal to 25·344 inches to a mile, or 3·1
hich is very approximately equal to one square inch to
·0018 inch being equal to one acre.

The length of each sheet is 1½ miles, and the width 1
heet is therefore 960 acres.

Each enclosure has a reference number to the area which

The Braces (∫) on the plans are to indicate that the
uded under the same reference number.

The Altitudes in feet above the Mean Level of the Sea are

The Scale of the Plans of the County is 6 inches to a mil
ins the same area as 16 sheets of the Parish Plans. Ther
ference number to each sheet, as VI. 9., the Roman Nu
ounty Plans, th Arabic Figures to the Parish Plans.

The dimensions of the sheets on the Six-inch scale being
e area is twenty-four square miles, equal to 15,360 acres.

he following are the characters employed on the Ordnan
of 1-2500, and 6 inches to a mile :—

ounty Names	C		Hundreds or Wa
irishes	P		Townships .....
xtra Parochial	E		Division of Tow

ntiquities ..... { ROM

The descriptions of the boundaries are shown by the fo

entre of Stream	*C.S.*		Centre of Fence
entre of Road	*C.R.*		Top of Cop .....
ide of Stream or Drain ...	*S.S.* or *S.D.*		Centre of Wall .
oot of Hedge	*R.H.*		Defaced .....
ace of Wall	*F.W.*		Track of Stream

Undefined.....

here a change occurs in the boundaries, the symbol [o—
part at which the change takes place

PARISH OF WEST WITTERING

SUSSEX

N.B.—To convert Decimal Fractions of an Acre into Roods and Perches, multiply the decimal first by 4 and then by 40, preserving the same number of decimals in the product.

Examples—

A.	R.	P.	Acres.	A.	R.	P.	Acres.
			633·357				527·013
			4				4
			1·428				·052
			40				40
633	1	17	17·120	527	0	2	2·080

TABLE

FOR CONVERTING DECIMAL PARTS OF AN ACRE INTO ROODS AND PERCHES.

Perch.	0 Rood.	1 Rood.	2 Roods.	3 Roods.	Perch.	0 Rood.	1 Rood.	2 Roods.	3 Roods.
0	·000	·250	·500	·750	21	·131	·381	·631	·881
1	·006	·256	·506	·756	22	·137	·387	·637	·887
2	·012	·262	·512	·762	23	·144	·394	·644	·894
3	·019	·269	·519	·769	24	·150	·400	·650	·900
4	·025	·275	·525	·775	25	·156	·406	·656	·906
5	·031	·281	·531	·781	26	·162	·412	·662	·912
6	·037	·287	·537	·787	27	·169	·419	·669	·919
7	·044	·294	·544	·794	28	·175	·425	·675	·925
8	·050	·300	·550	·800	29	·181	·431	·681	·931
9	·056	·306	·556	·806	30	·187	·437	·687	·937
10	·062	·312	·562	·812	31	·194	·444	·694	·944
11	·069	·319	·569	·819	32	·200	·450	·700	·950
12	·075	·325	·575	·825	33	·209	·456	·706	·956
13	·081	·331	·581	·831	34	·212	·462	·712	·962
14	·087	·337	·587	·837	35	·216	·469	·719	·969
15	·094	·344	·594	·844	36	·225	·475	·725	·975
16	·100	·350	·600	·850	37	·231	·481	·731	·981
17	·106	·356	·606	·856	38	·237	·487	·737	·987
18	·112	·362	·612	·862	39	·244	·494	·744	·994
19	·119	·369	·619	·869	40	·250	·500	·750	1·000
20	·125	·375	·625	·875					

PARISH OF WEST WITTI

IN THE

COUNTY OF SUSSEX—(WESTERN

HUNDRED OF MANHOOD.

No. on Plan.	Area in Acres.	Remarks.	No. on Plan.	Area in Acres.	
1	24·571	Arable.	38	15·753	A
2	14·657	Arable.	39	15·312	A
3	26·094	Arable.	40	7·752	A
4	·496	Stackyard.	41	·184	V
5	·279	Garden.	42	5·169	A
6	·649	Farmsteading.	43	·900	A
7	·126	Road.	44	4·638	A
8	3·022	Pasture.	45	10·435	A
9	1·214	Wood.	46	·330	F
10	1·335	Ornamental ground, house, &c.	47	12·823	A
			48	11·887	A
11	·192	Houses and garden.	49	2·396	A
12	9·670	Pasture, &c.	50	·108	S
13	·911	Sheds, wood, &c.	51	10·151	A
14	4·456	Arable.	52	5·856	A
15	11·660	Arable.	53	5·293	A
16	9·414	Arable.	54	5·322	A
17	2·507	Pasture, &c.	55	8·102	A
18	10·950	Arable.	56	4·613	A
19	5·473	Rough pasture, &c.	57	2·804	P
20	10·986	Arable.	58	6·494	A
21	·760	Farmsteading.	59	·587	S
22	·180	House, shed, and yards.	60	·446	F
			61	1·408	P
23	5·932	Marsh.	62	·147	P
24	10·189	Arable.	63	·957	P
25	2·832	Arable.	64	·121	H
26	·382	Farmsteading.	65	·121	P
27	1·503	Arable.	66	1·550	R
28	17·815	Arable.	67	·290	M
29	2·440	Road.	68	·331	H
30	·146	Shed, &c.	69	·687	P
31	19·483	Arable.	70	·414	H
32	9·900	Arable.	71	3·320	A
33	14·219	Arable.	72	1·378	P
34	17·228	Arable.	73	·146	S
35	7·147	Arable.	74	·107	H
36	12·427	Arable.	75	·203	R
37	7·794	Arable.	76	1·212	P

No. on Plan.	Area in Acres.	Remarks.	No. on Plan.	Area in Acres.	Remarks.
77	7·680	Arable.	126	6·792	Arable.
78	·325	Houses, garden, &c.	127	3·773	Arable.
79	4·800	Arable.	128	11·209	Arable.
80	10·704	Arable, &c.	129	3·267	Arable.
81	·287	Road.	130	·275	Houses, gardens, &c.
82	·258	Houses, gardens, &c.	131	1·216	Church and grave-yard.
83	13·060	Shingle bank.			
84	3·593	Pasture.	132	·319	Houses, gardens, &c.
85	32·348	Arable.	133	·719	Pasture.
86	14·805	Marsh, rough pasture, &c.	134	·803	Marsh, &c.
			135	1·088	Arable.
87	10·856	Arable.	136	·643	Houses, gardens, &c.
88	19·803	Arable.	137	·142	Houses, gardens, &c.
88a	1·759	Furze.	138	·718	Houses, gardens, &c.
89	·483	Houses, gardens, &c.	139	·197	Garden, &c.
90	2·562	Pasture.	140	·556	Rough pasture, &c.
91	11·187	Arable.	141	·155	Houses, garden, &c.
92	11·348	Arable.	142	·297	House, garden, &c.
93	1·222	Road.	143	·466	Houses, gardens, &c.
94	9·371	Arable.	144	·559	Houses, gardens, &c.
95	9·420	Arable.	145	10·498	Arable.
96	13·125	Arable.	146	·188	Houses and garden.
97	41·528	Arable.	147	·783	Houses, gardens, &c.
98	·615	Furze, &c.	148	·180	Houses, garden, &c.
99	2·425	Pasture.	149	·649	Arable.
100	1·909	Pasture, &c.	150	7·675	Arable.
101	4·123	Pasture, &c.	151	·636	Arable.
102	1·681	Pasture.	152	·276	Houses, gardens, &c.
103	2·365	Pasture, &c.	153	·941	Pasture.
104	6·427	Pasture.	154	·247	House, garden, &c.
105	1·134	Pasture.	155	3·695	Arable.
106	1·061	Road, &c.	156	·063	Gardens.
107	·915	Garden.	157	3·003	Road.
108	1·544	Pasture.	158	·228	House, gardens, &c.
109	3·610	Pasture, &c.	159	·309	Stackyard.
110	·761	Houses, gardens, &c.	160	·310	Houses, yard, &c.
111	11·024	Arable.	161	2·566	Arable.
111a	1·043	Pasture.	162	12·621	Arable.
112	5·773	Arable.	163	9·355	Arable.
113	·341	Houses, gardens, &c.	164	·225	Houses and garden.
114	10·774	Arable.	165	19·095	Arable.
115	·499	Marsh.	166	5·791	Arable.
116	10·658	Arable.	167	5·781	Arable.
117	10·558	Arable.	168	·976	Pasture.
118	18·695	Arable.	169	·554	Houses, gardens, &c.
119	3·456	Road.	170	·773	Pasture, &c.
120	10·443	Arable.	171	9·645	Arable.
121	16·808	Arable.	172	6·231	Arable.
122	11·762	Arable.	173	1·113	Arable.
123	18·916	Arable.	174	1·381	Houses, yard, gardens, &c.
124	·250	Sheds, &c.			
125	6·663	Arable.	175	13·578	Pasture.

No. on Plan.	Area in Acres.	Remarks.	No. on Plan.	Area in Acres.	Remarks.
280	8·747	Arable.	332	1·508	Pasture.
281	5·780	Arable.	333	2·189	Farmsteading.
282	5·594	Arable.	334	1·576	Arable.
283	9·120	Arable.	335	4·070	Arable.
284	2·249	Arable.	336	6·037	Arable.
285	·773	Farmsteading.	337	·530	House and garden.
286	9·301	Arable.	338	1·775	Arable.
287	4·081	Arable.	339	·399	House and garden.
288	3·566	Arable.	340	1·957	Arable.
289	5·768	Arable.	341	11·500	Arable, &c.
290	·803	Road.	342	·224	House, garden, &c.
291	5·871	Arable.	343	·228	Road.
292	8·431	Arable.	344	·046	Stackyard.
293	2·986	Arable.	345	·411	Pasture.
294	2·349	Arable.	346	·631	Arable.
295	3·677	Arable.	347	1·942	Arable.
296	5·027	Arable.	348	·329	Road, &c.
297	9·903	Road.	349	·702	Houses, gardens, &c.
298	1·656	Arable.	350	1·842	Arable.
299	7·099	Arable.	351	18·752	Arable, &c.
300	6·756	Arable.	352	1·270	Pasture, &c.
301	·983	Road.	353	·486	House, gardens, &c.
302	9·457	Arable.	354	1·075	Pasture.
303	7·702	Arable.	355	·285	Houses, yards, &c.
304	·145	House and garden.	356	11·339	Arable.
305	·127	Shed, &c.	357	4·095	Arable.
306	·240	House and garden.	358	5·159	Rough pasture, &c.
307	1·414	Pasture.	359	2·137	Arable.
308	12·288	Arable.	360	10·677	Arable.
309	6·931	Arable.	361	4·780	Arable.
310	12·339	Arable.	362	·662	Pasture.
311	·517	Osiers.	363	2·672	Rough pasture.
312	·251	Pond.	364	29·289	Arable, &c.
313	2·289	Farmsteading.	365	1·277	Road.
314	2·481	Pasture.	366	30·012	Arable.
315	1·607	Pasture, &c.	367	14·981	Road.
316	15·394	Arable.	368	5·958	Road.
317	14·528	Arable.	369	9·974	Arable.
318	20·220	Arable.	370	·082	Wood.
319	13·960	Arable.	371	4·035	Farmsteading, &c.
320	5·729	Arable.	372	2·792	Pasture.
321	4·703	Arable.	373	1·300	Pasture.
322	11·097	Arable.	374	·440	Stackyard.
323	13·609	Arable.	375	10·294	Pasture.
324	15·475	Arable.	376	6·571	Arable.
325	6·982	Arable, &c.	377	3·958	Rough pasture.
326	·159	House and garden.	377a	1·197	Arable.
327	2·000	Arable.	378	8·010	Arable.
328	17·193	Arable.	379	12·198	Arable.
329	7·798	Arable.	380	1·611	Pasture, &c.
330	·174	House and garden.	381	16·941	Arable.
331	·756	Houses, gardens, &c.	382	6·701	Arable.

No. on Plan.	Area in Acres.	Remarks.	No. on Plan.	Area in Acres.
383	·249	Houses, garden, &c.	404	1·004
384	3·797	Arable, &c.		
385	6·247	Arable.	405	·422
386	29·702	Arable, &c.	406	5·243
387	1·356	Arable.	407	·160
388	6·820	Arable.	408	·529
389	·660	Farmsteading.	409	·130
390	2·259	Pasture, &c.	410	·089
391	·329	House, garden, &c.	411	28·822
392	3·296	Arable.	412	8·298
393	·165	Houses, &c.	413	10·627
394	11·604	Arable.	414	·097
395	3·698	Arable.	415	11·014
396	·865	Rough pasture.	416	·136
397	3·242	Arable, &c.	417	1·897
398	·390	Houses, gardens, &c.	418	1·073
399	·809	Garden.	419	·514
400	·355	House, &c.		
401	2·755	Arable.		2286·268
402	10·876	Arable.		
403	·928	Road, &c.		

RECAPITULATION.

2225·882	Land.
·809	Water.
59·577	Roads.
2286·268	Total area of the Parish of West Witterin Sussex.

417·485	Coast foreshore.	In the Hundred of Ma the Parish of Wes
404·298	River foreshore.	
158·279	Tidal water.	

LONDON:
Printed by George E. Eyre and William Spottiswoode,
Printers to the Queen's most Excellent Majesty.
For Her Majesty's Stationery Office.

DEPÔTS FOR THE SALE OF ORDNANCE MAPS, &c.

ENGLAND AND WALES.

1, Saint Martin's Place, Charing Cross—LONDON.

SCOTLAND.

Ordnance Survey Office, Post-office Buildings—EDINBURGH.

IRELAND.

Ordnance Survey Office, Phœnix Park—DUBLIN.

ORDNANCE SURVEY OF EN

BOOK OF REFERENCE TO THE

OF THE

PARISH OF WIVELS

(HUNDRED OF STREET),

IN THE

COUNTY OF SUSSEX,

CONTAINING 3142·184 ACRES.

LIEUT.-GENERAL SIR HENRY JAMES, R.E., F

DIRECTOR-GENERAL OF THE ORDNANCE SU

LONDON:
PRINTED BY GEORGE E. EYRE AND WILLIAM SPO
PRINTERS TO THE QUEEN'S MOST EXCELLENT MAJE
FOR HER MAJESTY'S STATIONERY OFFICE.

1875.

Price One Shilling and Sixpence.

[71[illegible]—[illegible]0—6/75.]

ORDNANCE SURVEY OF ENGLAND

PARISH OF WIVELSFIELD

Co. SUSSEX

INDEX TO THE SHEETS

N.B.—To convert Decimal Fractions of an Acre into Roods and Perches, multiply the decimal first by 4 and then by 40, preserving the same number of decimals in the product.

Examples—

	Acres.		Acres.
	633·357		527·013
	4		4
	1·428		·052
	40		40
A. R. P.	17·120	A. R. P.	2·080
633 1 17		527 0 2	

TABLE

FOR CONVERTING DECIMAL PARTS OF AN ACRE INTO ROODS AND PERCHES.

Perch.	0 Rood.	1 Rood.	2 Roods.	3 Roods.	Perch.	0 Rood.	1 Rood.	2 Roods.	3 Roods.
0	·000	·250	·500	·750	21	·131	·381	·631	·881
1	·006	·256	·506	·756	22	.137	·387	·637	·887
2	·012	·262	·512	·762	23	·144	·394	·644	·894
3	·019	·269	·519	·769	24	·150	·400	·650	·900
4	·025	·275	·525	·775	25	·156	·406	·656	·906
5	·031	·281	·531	·781	26	·162	·412	·662	·912
6	·037	·287	·537	·787	27	·169	·419	·669	·919
7	·044	·294	·544	·794	28	·175	·425	·675	·925
8	·050	·300	·550	·800	29	·181	·431	·681	·931
9	·056	·306	·556	·806	30	·187	·437	·687	·937
10	·062	·312	·562	·812	31	·194	·444	·694	·944
11	·069	·319	·569	·819	32	·200	·450	·700	·950
12	·075	·325	·575	·825	33	·209	·456	·706	·956
13	·081	·331	·581	.831	34	·212	·462	·712	·962
14	·087	·337	·587	·837	35	·216	·469	·719	·969
15	·094	·344	·594	·844	36	·225	·475	·725	·975
16	·100	·350	·600	·850	37	·231	·481	·731	·981
17	·106	·356	·606	·856	38	·237	·487	·737	·987
18	·112	·362	·612	·862	39	·244	·494	·744	·994
19	.119	·369	·619	·869	40	·250	·500	·750	1·000
20	·125	·375	·625	·875					

PARISH OF WIVELSF

IN THE

COUNTY OF SUSSEX—(EASTERN I

HUNDRED OF STREET.

No. on Plan.	Area in Acres.	Remarks.	No. on Plan.	Area in Acres.	
1	88·128	Wood, &c.	38	2·851	A
2	6·068	Arable.	39	10·931	A
3	6·950	Arable.	40	10·609	P
4	4·186	Arable.	41	1·424	W
5	27·102	Wood, &c.	42	3·731	W
6	1·287	Pasture, &c.	43	6·655	A
7	1·811	Pasture, &c.	44	6·967	A
8	2·772	Pasture, &c.	45	2·793	P
9	1·996	Pasture, &c.	46	3·093	A
10	·144	House and garden.	47	·357	P
11	·557	Pasture, &c.	48	5·123	P
12	·442	Wood, &c.	49	2·098	H
13	.238	Road.	49a	·155	W
14	2·268	Orchard, &c.	50	·766	H
15	5·977	Houses, garden, &c.	51	·237	H
16	·497	Orchard, &c.	52	4·663	A
17	3·372	Arable, &c.	53	3·368	Pa
18	1·483	Ornamental pasture, &c.	54	1·157	H
			55	2·834	Pa
19	3·407	Houses, garden, &c.	56	1·168	H
20	2·851	Ornamental pasture, trees, &c.	57	9·427	Pa
			58	·401	Ho
21	4·312	Pasture, trees, &c.	59	2·889	Pa
22	2·446	Pasture, &c.	60	4·268	Ar
23	1·776	Houses, garden, &c.	61	·597	Pa
24	·962	Pasture, trees, &c.	62	·935	Ho
25	2·826	Orchard, &c.	63	6·132	Ar
26	1·190	Pasture, &c.	64	6·817	Ar
27	2·049	Houses and gardens.	65	6·247	Ar
28	·636	Garden.	66	·309	Wa
29	1·376	Houses and gardens.	67	12·033	Wo
30	·628	Wood.	68	19·274	Orn tr
31	·308	House and garden.			
32	·158	House and garden.	69	2·283	Wo
33	·398	Garden, &c.	70	21·204	Hou
34	3·228	Arable.	71	·553	Past
35	·299	House and garden.	72	·186	Hou
36	2·633	Pasture.	73	2·362	Past
37	·906	Wood.	74	·189	Hou

No. on Plan.	Area in Acres.	Remarks.	No. on Plan.	Area in Acres.	Remarks.
75	1·833	Orchard.	126	14·937	Arable.
76	1·079	Pasture.	127	4·937	Pasture, &c.
77	·100	Road.	128	·595	Houses, gardens, &c.
78	7·298	Arable.	129	6·757	Arable, &c.
79	3·175	Garden, &c.	130	·221	Water.
80	9·057	Rough pasture, &c.	131	4·332	Pasture, &c.
81	·090	Pasture.	132	3·129	Pasture.
82	·077	Pasture.	133	9·608	Pasture.
83	·077	Pasture.	134	·742	Pasture.
84	1·541	Houses, gardens, &c.	135	1·064	Houses, gardens, &c.
85	1·165	Rough pasture, &c.	136	2·294	Pasture, &c.
86	·089	Pasture.	137	·158	Water.
87	·764	Road.	138	·327	Houses, garden, &c.
88	6·726	Road.	139	·431	Rough pasture.
89	·981	Houses, gardens, &c.	140	4·432	Pasture.
90	3·581	Arable.	141	4·188	Arable.
91	·397	Road.	142	6·446	Arable.
92	1·112	Houses, gardens, &c.	143	2·712	Arable.
93	9·458	Houses, gardens, &c.	144	4·281	Pasture, &c.
94	9·255	Wood.	145	2·605	Pasture.
95	1·481	Cemetery.	145a	1·268	Pasture, &c.
96	16·432	Ornamental pasture, trees, &c.	146	1·604	Pasture.
			147	1·505	Houses, gardens, &c.
97	16·646	Gardens, &c.	148	2·904	Pasture, &c.
98	5·463	Arable.	149	2·007	Pasture.
99	5·658	Road.	150	·232	House and garden.
100	2·275	Wood.	151	·912	Pasture.
101	2·083	Houses, yards, &c.	152	1·019	Houses, gardens, &c.
102	·202	Water.	153	2·709	Pasture, &c.
103	8·366	Pasture, &c.	154	6·571	Pasture, &c.
104	40·484	Arable, &c.	155	·275	Wood, &c.
105	3·017	Pasture, &c.	156	3·266	Wood, &c.
106	·156	House, garden, &c.	157	7·147	Arable.
107	2·293	Houses, gardens, &c.	158	·684	Rough pasture, &c.
108	·652	Pasture.	159	6·171	Pasture, &c.
109	3·723	Pasture.	160	·749	Wood, &c.
110	5·392	Arable.	161	8·209	Arable, &c.
111	8·231	Wood, &c.	162	2·068	Pasture, &c.
112	3·822	Arable.	163	1·195	Houses, gardens, &c.
113	7·327	Arable, &c.	164	7·918	Pasture, &c.
114	5·615	Pasture, &c.	165	·549	Wood, &c.
115	4·168	Pasture, &c.	166	2·268	Pasture, &c.
116	2·526	Pasture, &c.	167	6·105	Pasture, &c.
117	2·169	Pasture, &c.	168	1·091	Pasture.
118	9·608	Pasture, &c.	169	2·445	Wood.
119	6·490	Wood, &c.	170	26·880	Wood, &c.
120	8·666	Arable.	171	4·688	Arable.
121	5·049	Arable, &c.	172	2·536	Arable.
122	32·926	Wood, &c.	173	4·458	Wood, &c.
123	5·168	Road.	174	1·631	Pasture.
124	10·281	Arable.	175	·750	Pasture.
125	25·212	Wood, &c.	176	1·722	Wood.

No. on Plan.	Area in Acres.	Remarks.	No. on Plan.	Area in Acres.	Remarks.
273	4·740	Wood, &c.	324	4·560	Wood.
274	6·349	Wood, &c.	325	10·813	Pasture.
275	11·893	Arable.	326	·739	Orchard.
276	1·650	Wood.	327	5·233	Arable, &c.
277	5·493	Pasture.	328	11·588	Pasture.
278	·833	Wood.	329	2·798	Houses, garden, ornamental ground, &c.
279	8·082	Pasture, &c.			
280	9·137	Arable, &c.			
281	1·096	Farmsteading, &c.	330	8·356	Pasture, &c.
282	10·929	Pasture, &c.	331	8·140	Pasture.
283	·683	Wood.	332	2·675	Pasture.
284	·738	Arable.	333	2·328	Wood.
285	7·250	Pasture.	334	10·597	Arable.
286	·139	Water.	335	6·660	Arable, &c.
287	·738	Arable.	336	9·507	Arable.
288	·505	Wood.	337	·430	Water.
289	4·694	Arable.	338	2·879	Pasture.
290	·152	Water.	339	7·053	Arable, &c.
291	9·783	Pasture.	340	3·783	Pasture, &c.
292	1·558	Orchard.	341	5·058	Arable.
293	1·466	Farmsteading, &c.	342	5·094	Pasture, &c.
294	1·441	Pasture.	343	·228	Orchard.
295	6·370	Arable.	344	8·135	Arable.
296	·400	Wood.	345	3·759	Pasture, &c.
297	5·550	Pasture, &c.	346	2·944	Pasture.
298	4·592	Arable, &c.	347	·686	Houses, gardens, &c.
299	2·587	Wood.	348	2·952	Pasture, &c.
300	·904	Wood.	349	·527	House, garden, &c.
301	2·225	Arable, &c.	350	10·801	Rough pasture, &c.
302	5·968	Pasture, &c.	351	2·015	Pasture, &c.
303	8·498	Arable, &c.	351a	·575	Farmsteading, &c.
304	8·095	Pasture, &c.	352	4·566	Pasture.
305	·480	Wood.	353	·151	House, garden, &c.
306	6·692	Arable, &c.	354	·063	House, garden, &c.
307	3·656	Arable, &c.	355	1·278	Pasture.
308	6·828	Arable.	356	·353	Houses, yard, &c.
309	1·478	Wood.	357	3·569	Arable, &c.
310	8·586	Arable, &c.	358	4·681	Pasture, &c.
311	3·048	Pasture.	359	3·177	Pasture, &c.
312	·280	House and garden.	360	7 513	Arable, &c.
313	1·665	Rough pasture.	361	2·357	Pasture, &c.
314	7·938	Pasture.	362	2·514	Wood.
315	3·900	Pasture.	363	2·483	Wood.
316	1·906	Road.	364	·150	Water.
317	1·765	Arable.	365	·395	Wood.
318	7·229	Arable.	366	24·055	Arable.
318a	·150	Water.	367	5·728	Pasture, &c.
319	·952	Pasture.	368	1·408	Road.
320	·928	Farmsteading, &c.	369	·784	Houses, gardens, &c.
321	1·202	Pasture.	370	5·390	Pasture.
322	4·765	Arable.	371	1·099	Houses, gardens, &c.
323	16·445	Arable.	372	·604	Church and graveyard.

No. on Plan.	Area in Acres.	Remarks.	No. on Plan.	Area in Acres.	Remarks.
474	18·013	Arable, &c.	524	·619	Road.
475	4·276	Pasture, &c.	525	1·498	Pasture, &c.
476	3·043	Pasture, &c.	526	·465	Pasture, &c.
477	1·349	Pasture, &c.	527	4·937	Pasture, &c.
478	5·764	Pasture, &c.	528	·663	Arable.
479	8·631	Arable, &c.	529	1·824	Pasture, &c.
480	8·254	Pasture, &c.	530	4·664	Pasture, &c.
481	5·057	Arable, &c.	531	2·460	Pasture, &c.
482	5·543	Arable, &c.	532	3·601	Pasture, &c.
483	6·086	Arable, &c.	533	4·616	Pasture, &c.
484	6·038	Arable, &c.	534	2·878	Pasture, &c.
485	·513	Wood.	535	4·802	Pasture, &c.
486	2·721	Arable, &c.	536	·938	Pasture.
487	3·401	Road.	537	·617	Arable.
488	8·804	Rough pasture, &c.	538	1·652	Pasture, &c.
489	2·545	Arable, &c.	539	2·376	Road.
490	4·187	Arable, &c.	540	1·519	Houses, garden, &c.
491	17·357	Wood.	541	2·871	Pasture, &c.
492	3·747	Pasture and rough pasture, &c.	542	7·822	Arable, &c.
			543	7·051	Arable.
493	2·798	Wood.	544	2·707	Pasture, &c.
494	2·249	Arable, &c.	545	18·274	Wood.
495	3·783	Arable, &c.	546	5·285	Arable.
496	6·344	Arable, &c.	547	·143	Road.
496a	·208	Road.	548	·166	House and garden.
497	4·807	Arable.	549	9·329	Arable.
498	3·848	Pasture, &c.	550	3·795	Wood.
499	1·287	Pasture, &c.	551	2·028	Arable, &c.
500	8·334	Arable, &c.	552	6·141	Wood.
501	2·925	Arable, &c.	553	7·059	Arable.
502	2·089	Arable, &c.	554	·461	Wood.
503	·944	Road.	555	7·694	Pasture, &c.
504	2·945	Pasture.	556	1·523	Pasture, &c.
505	3·263	Pasture.	557	3·206	Pasture, &c.
506	5·821	Arable.	558	6·232	Pasture, &c.
507	5·341	Pasture, &c.	559	1·619	Barn, pasture, &c.
508	1·918	Pasture, &c.	560	3·734	Arable, &c.
509	3·034	Pasture, &c.	561	3·731	Wood.
510	·494	Arable.	562	2·562	Arable, &c.
511	·410	Pond.	563	2·233	Arable.
512	1·387	Rough pasture, &c.	564	6·618	Arable.
513	1·757	Houses, garden, &c.	565	2·004	Road.
514	1·499	Pasture, &c.	566	4·593	Arable.
515	4·609	Arable.	567	1·576	Pasture, &c.
516	6·281	Arable, &c.	568	17·194	Wood.
517	5·606	Arable.	569	1·926	Pasture, &c.
518	3·640	Pasture, &c.	570	9·748	Arable, &c.
519	·872	Pasture, &c.	571	4·507	Wood, &c.
520	·369	Houses, garden, &c.	572	5·480	Pasture, &c.
521	1·484	Pasture, &c.	573	6·177	Arable, &c.
522	1·897	Pasture, &c.	574	6·346	Arable, &c.
523	·684	Rough pasture, &c.	575	3·662	Wood.

No. on Plan.	Area in Acres.	Remarks.	No. on Plan.	Area in Acres.	Remarks.
677	1·446	Wood, &c.	689	3·729	Pasture, &c.
678	5·161	Pasture.	690	5·156	Arable, &c.
679	4·700	Arable.	691	·182	Houses, garden, &c.
680	5·526	Pasture, &c.	692	·622	Pasture, &c.
681	3·073	Pasture.	693	·286	House and garden.
682	5·252	Arable, &c.	694	3·752	Pasture.
683	1·979	Road.	695	3·575	Pasture, &c.
684	8·629	Arable, &c.	696	·290	Wood.
685	2·774	Arable, &c.	697	3·819	Pasture, &c.
686	·878	Houses, garden, &c.			
687	1·406	Houses, gardens, &c.		3142·184	
688	1·090	Pasture, &c.			

RECAPITULATION.

3062·503	Land.
4·588	Water.
75·093	Roads.
3142·184	Total area of the Parish of Wivelsfield, in the County of Sussex.

Name of Place.	No. of Sheet. 6-inch scale.	No. of Sheet. 25·344 in. scale.
Mans Farm -	XXXIX.	3
Mercer's Wood -	"	7
Merryfields -	XXVI.	11
Moat House -	XXXIX.	3
More's Cottage -	"	"
More House -	"	"
National School -	"	"
New Barn - -	"	"
Noland Wood -	"	2
Northlands Wood -	XXVI.	11
North Slugwash Farm - -	"	15
Oathall Chapel -	XXXIX.	3
Pepperhall Farm -	"	"
Pondtail - -	"	2
Pump House -	XXVI.	15
Red Barn - -	XXXIX.	4
Redbarn Cottage -	"	3
Rock Place -	XXVI.	14
Rogers Farm -	XXXIX.	3
Scraces Farm -	XXVI.	15
Scraces Hill -	"	14, 15
Shoulders Farm -	XXXIX.	3
Skinners Farm -	"	"
South Colwell Farm	XXVI.	15
South Slugwash Farm - -	"	"
Spring Gardens -	"	14
Stream Cottage -	XXXIX.	3
Strood Farm -	"	"
Strood Wood -	"	"
The Griggs -	"	"
The Ferns - -	"	"
Theobald's Farm -	"	2
The Vicarage -	"	3
Townings Farm -	"	"
Wilderness Wood -	"	3, 4
Wivelsfield -	"	3
Wivelsfield Green	"	7
Whitebreads Farm	"	"

LONDON:
Printed by George Edward Eyre and William Spottiswoode,
Printers to the Queen's most Excellent Majesty.
For Her Majesty's Stationery Office.

DEPÔTS FOR THE SALE OF ORDNANCE MAPS, &c.

ENGLAND AND WALES.

1, Saint Martin's Place, Charing Cross—LONDON.

SCOTLAND.

Ordnance Survey Office, Post-office Buildings—EDINBURGH.

IRELAND.

Ordnance Survey Office, Phœnix Park—DUBLIN.

ORDNANCE SURVEY OF ENG

BOOK OF REFERENCE TO THE

OF THE

PARISH OF WOODMA

(HUNDRED OF TIPNOAK),

IN THE

COUNTY OF SUSSEX,

CONTAINING 2239·071 ACRES.

MAJOR-GENERAL JOHN CAMERON, C.B.,
DIRECTOR-GENERAL OF THE ORDNANCE SU

LONDON:
PRINTED BY GEORGE E. EYRE AND WILLIAM SPOT
PRINTERS TO THE QUEEN'S MOST EXCELLENT MAJES
FOR HER MAJESTY'S STATIONERY OFFICE.

1875.

Price One Shilling.

[7142.—50—10/75.]

ORDNANCE SURVEY OF ENGLAND

PARISH OF WOODMANCOTE

EXPLANATORY REMARK

The scale of the Parish Plans is the 1-2500th of the ground, and is equal to 25·344 inches to a mile, or 3· which is very approximately equal to one square inch to 1·0018 inch being equal to one acre.

The length of each sheet is 1½ miles, and the width 1 sheet is therefore 960 acres.

Each enclosure has a reference number to the area which

The Braces (∫) on the plans are to indicate that the cluded under the same reference number.

The Altitudes in feet above the Mean Level of the Sea ar

The Scale of the Plans of the County is 6 inches to a mi tains the same area as 16 sheets of the Parish Plans. The reference number to each sheet, as VI. 9., the Roman Nu County Plans, the Arabic Figures to the Parish Plans.

The dimensions of the sheets on the Six-inch scale being the area is twenty-four square miles, equal to 15,360 acres.

The following are the characters employed on the Ordnan of 1–2500, and 6 inches to a mile :—

County Names	C	Hundreds or Ws	
Parishes	P	Townships	
Extra Parochial	E	Division of Tow	

Antiquities ..... { ROM, Bri, Mo

The descriptions of the boundaries are shown by the fo

Centre of Stream	*C.S.*	Centre of Fence	
Centre of Road	*C.R.*	Top of Cop	
Side of Stream or Drain ...	*S.S.* or *S.D.*	Centre of Wall .	
Root of Hedge	*R.H.*	Defaced	
Face of Wall	*F.W.*	Track of Stream	

Undefined.....

Where a change occurs in the boundaries, the symbol [o— part at which the change takes place

N.B.—To convert Decimal Fractions of an Acre into Roods and Perches, multiply the decimal first by 4 and then by 40, preserving the same number of decimals in the product.

Examples—

	Acres.		Acres.
	633·357		527·013
	4		4
	1·428		·052
	40		40
A. R. P.		A. R. P.	
633 1 17	17·120	527 0 2	2·080

TABLE

FOR CONVERTING DECIMAL PARTS OF AN ACRE INTO ROODS AND PERCHES.

Perch.	0 Rood.	1 Rood.	2 Roods.	3 Roods.	Perch.	0 Rood.	1 Rood.	2 Roods.	3 Roods.
0	·000	·250	·500	·750	21	·131	·381	·631	·881
1	·006	·256	·506	·756	22	·137	·387	·637	·887
2	·012	·262	·512	·762	23	·144	·394	·644	·894
3	·019	·269	·519	·769	24	·150	·400	·650	·900
4	·025	·275	·525	·775	25	·156	·406	·656	·906
5	·031	·281	·531	·781	26	·162	·412	·662	·912
6	·037	·287	·537	·787	27	·169	·419	·669	·919
7	·044	·294	·544	·794	28	·175	·425	·675	·925
8	·050	·300	·550	·800	29	·181	·431	·681	·931
9	·056	·306	·556	·806	30	·187	·437	·687	·937
10	·062	·312	·562	·812	31	·194	·444	·694	·944
11	·069	·319	·569	·819	32	·200	·450	·700	·950
12	·075	·325	·575	·825	33	·209	·456	·706	·956
13	·081	·331	·581	·831	34	·212	·462	·712	·962
14	·087	·337	·587	·837	35	·216	·469	·719	·969
15	·094	·344	·594	·844	36	·225	·475	·725	·975
16	·100	·350	·600	·850	37	·231	·481	·731	·981
17	·106	·356	·606	·856	38	·237	·487	·737	·987
18	·112	·362	·612	·862	39	·244	·494	·744	·994
19	·119	·369	·619	·869	40	·250	·500	·750	1·000
20	·125	·375	·625	·875					

PARISH OF WOODMA

IN THE

COUNTY OF SUSSEX—(WESTERN

HUNDRED OF TIPNOAK.

No. on Plan.	Area in Acres.	Remarks.	No. on Plan.	Area in Acres.	
1	2·476	Arable.	40	11·680	Ar
2	9·069	Arable, &c.	41	4·837	Pa
3	5·152	Pasture.	42	7·900	Ar
4	3·097	Wood.	43	7·904	Ar
5	·282	Wood.	44	10·895	Ar
6	4·844	Arable.	45	5·138	Ar
7	6·979	Pasture, &c.	46	1·194	Ro
8	8·157	Arable, &c.	47	5·665	Ar
9	9·033	Arable, &c.	48	1·177	Wo
10	10·520	Arable.	49	6·469	Pa
11	3·573	Pasture.	50	6·365	Pa
12	5·684	Arable, &c.	51	3·978	Pas
13	2·836	Pasture, &c.	52	1·476	Fa
14	2·397	Pasture, &c.	53	2·156	Pas
15	·579	Pasture.	54	12·409	Ar
16	4·270	Pasture, &c.	55	10·572	Ar
17	7·112	Pasture.	56	9·780	Ar
18	4·949	Pasture, &c.	57	6·315	Pas
19	6·810	Arable, &c.	58	6·803	Pas
20	·599	Sheds and yards.	59	15·008	Ara
21	10·009	Arable.	60	2·218	Pas
22	12·613	Arable, &c.	61	·286	Wo
23	13·384	Arable, &c.	62	·307	Ho
24	5·810	Pasture, &c.	63	1·695	Pas
25	3·133	Pasture, &c.	64	·448	Wa
26	·210	Water.	65	·558	She
27	·107	Road.	66	4·792	Ara
28	5·168	Pasture, &c.	67	·146	Wo
29	1·364	Farmsteading, &c.	68	8·390	Past
30	1·051	Pasture and trees.	69	17·408	Aral
31	7·315	Arable, &c.	70	7·605	Past
32	8·191	Arable, &c.	71	12·249	Aral
33	10·247	Arable.	72	6·059	Aral
34	5·488	Pasture, &c.	73	10·536	Woo
35	2·570	Arable.	74	6·257	Past
36	13·277	Arable.	75	2·412	Past
37	·379	House, garden, &c.	76	9·075	Aral
38	6·986	Arable.	77	4·848	Past
39	8·206	Arable.	78	9·598	Aral

No. on Plan.	Area in Acres.	Remarks.	No. on Plan.	Area in Acres.	Remarks.
79	11·170	Pasture, &c.	129	6·928	Pasture, &c.
80	11·235	Arable.	130	2·679	Pasture, trees, &c.
81	10·306	Arable.	131	2·340	Wood and marsh.
82	·478	Wood.	132	·126	House and garden.
83	6·539	Arable.	133	2·553	Arable.
84	12·180	Arable, &c.	134	·909	Road.
85	8·047	Pasture, &c.	135	3·356	Arable.
86	1·091	Houses, garden, &c.	136	9·604	Arable.
87	·418	House, garden, &c.	137	1·168	Wood.
88	4·455	Pasture, &c.	138	4·007	Arable.
89	·251	Wood.	139	2·862	Pasture, &c.
90	1·793	Rough pasture, &c.	140	5·068	Arable, &c.
91	4·371	Pasture, &c.	141	17·000	Arable, &c.
92	6·251	Arable, &c.	142	2·161	Arable.
93	4·370	Road.	143	5·374	Pasture.
94	7·420	Arable.	144	·726	Farmsteading, &c.
95	2·031	Farmsteading, &c.	145	3·072	Pasture, &c.
96	5·021	Pasture.	146	5·118	Arable, &c.
97	17·758	Arable.	146a	·628	Wood.
98	13·746	Arable, &c.	147	2·036	Pasture, trees, &c.
99	6·428	Pasture.	148	·945	Rough pasture, &c.
100	10·905	Pasture, trees, &c.	149	10·811	Pasture, trees, &c.
101	5·936	Wood.	150	7·436	Pasture, trees, &c.
102	18·347	Arable.	151	3·624	Garden.
103	8·014	Pasture, &c.	152	8·649	Wood and rough pasture.
104	5·695	Pasture, &c.			
105	·128	Sheds and yards.	153	·204	House and garden.
106	8·779	Pasture, &c.	154	·287	House and garden.
107	12·218	Arable.	155	6·130	Arable.
108	9·386	Arable, &c.	156	1·211	Wood, &c.
109	·144	Garden.	157	·154	Wood.
110	·206	House, yard, &c.	158	1·327	Furze, &c.
111	·767	Houses, yards, &c.	159	19·054	Arable, &c.
112	3·605	Pasture.	160	·854	Church and graveyard.
113	2·431	Pasture, &c.	161	2·754	Houses, gardens, yards, &c.
114	11·262	Arable, &c.			
115	13·274	Pasture, &c.	162	16·967	Ornamental pasture, trees, &c.
116	6·116	Pasture.			
117	2·611	Pasture, &c.	163	1·101	Water.
118	9·476	Pasture, &c.	164	·379	Orchard.
119	6·614	Arable.	165	·211	Water.
120	8·795	Pasture.	166	1·350	Ornamental pasture.
121	·233	House and garden.	167	13·709	Pasture, &c.
122	9·555	Pasture, trees, &c.	168	8·944	Pasture, trees, &c.
123	11·036	Pasture.	169	10·065	Wood, &c.
124	11·161	Arable.	170	·253	Sheds and yards.
124a	2·028	Pasture.	171	21·752	Arable, &c.
125	·242	Pasture.	172	·104	Wood.
126	40·028	Arable, &c.	173	8·496	Pasture, trees, &c.
127	·324	House, sheds, yards, &c.	174	11·797	Arable, &c.
			175	·568	House, sheds, garden, &c.
128	3·576	Pasture, &c.			

No. on Plan.	Area in Acres.	Remarks.	No. on Plan.	Area in Acres.	Remarks.
279	1·349	Road.	325	9·492	Pasture, &c.
280	·261	Wood.	326	·653	Road.
281	3·953	Pasture, &c.	327	5·497	Pasture.
282	2·874	Houses, gardens, wood, &c.	328	·348	Farmsteading, &c.
			329	·707	Pasture, &c.
283	·847	Ornamental pasture, &c.	330	4·171	Pasture.
			331	4·222	Pasture.
284	·998	Garden, &c.	332	4·698	Road.
285	·476	Pasture, &c.	333	11·489	Pasture.
286	1·347	House, garden, and ornamental pasture.	334	22·774	Arable.
			335	6·277	Arable, &c.
287	8·229	Road, &c.	336	4·611	Arable.
288	·337	House and garden.	337	10·440	Arable.
289	5·070	Pasture.	338	27·847	Arable, &c.
290	10·062	Pasture.	339	2·264	Wood.
291	9·420	Arable, &c.	340	·778	Wood.
291a	·376	House, wood, garden, &c.	341	7·620	Arable.
			341a	·454	Wood.
292	·949	Wood.	342	5·294	Arable.
293	7·223	Arable, &c.	343	11·402	Arable, &c.
294	·287	Wood.	344	29·966	Wood.
295	·959	Road.	345	15·437	Arable, &c.
296	7·938	Arable, &c.	346	23·244	Wood.
297	8·705	Pasture.	347	14·761	Rough pasture and furze.
298	5·441	Arable.			
299	2·560	Farmsteading, &c.	348	2·104	Pasture.
300	·198	Water.	349	10·342	Arable, &c.
301	11·592	Arable.	350	·278	Osiers.
302	3·142	Pasture.	351	·759	Wood.
303	5·080	Pasture.	352	10·498	Arable, &c.
304	7·158	Arable.	353	8·839	Arable, &c.
305	8·482	Arable.	354	·762	Rough pasture.
306	10·505	Arable.	355	5·711	Arable, &c.
307	·391	Wood.	356	19·751	Wood, &c.
308	14·242	Pasture.	357	5·322	Pasture, &c.
309	10·735	Arable, &c.	358	19·539	Wood.
310	1·500	Road.	359	3·273	Pasture, &c.
311	1·445	Ornamental pasture.	360	2·968	Pasture, &c.
312	1·993	Houses, garden, ornamental ground, &c.	361	3·773	Pasture.
			362	3·845	Pasture.
313	13·369	Ornamental pasture, trees, &c.	363	3·139	Farmsteading, &c.
			364	1·311	Pasture, &c.
314	2·032	Pasture, trees, &c.	365	·569	Pasture, &c.
315	11·240	Arable, &c.	366	·184	Farmsteading, &c.
316	9·681	Arable.	367	1·875	Arable.
317	2·901	Wood.	368	·232	Sheds, yards, &c.
318	·349	Wood.	369	4·401	Pasture.
319	8·837	Arable.	370	3·454	Pasture and trees.
320	8·687	Pasture.	371	6·654	Arable, &c.
321	5·604	Pasture.	372	7·360	Arable, &c.
322	5·582	Pasture.	373	·929	Pasture, &c.
323	3·211	Pasture.			
324	·436	Houses, garden, &c.		2239·071	

INDEX TO PLACES

IN THE

PARISH OF WOODMANCOTE.

COUNTY OF SUSSEX.

Name of Place.	No. of Sheet. 6-inch scale.	No. of Sheet. 25·344 in. scale.
Bilsborough Farm	XXXVIII.	14
Bilsborough Barn -	"	"
Bramlands - -	LII.	2
Blackstone - -	XXXVIII.	14, 15
Blackstone Farm -	"	15
Brookfields Farm -	LII.	3
Cuckold's Green -	XXXVIII.	14
East Wood - -	"	15
	LII.	3
Eaton Thorn -	XXXVIII.	10
Glebe - -	"	14
	LII.	2
Ham Barn - -	XXXVIII.	15
Holmbush Wood -	LII.	3
Holmbush Farm -	"	"
Holmbush Plantation - -	"	"
Home Gill - -	XXXVIII.	15
Hundred Steddle -	"	14
Little Holmbush Farm - -	LII.	3
Morley Farm -	XXXVIII.	10
Nutknowle Farm -	LII.	2
Painsfield Farm -	XXXVIII.	11
Park Cottage -	"	10
Park Farm - -	"	"
School - -	LII.	2
Stoneland - -	XXXVIII.	14
St. Peter's Church (Rectory) -	"	"
	LII.	2
Swains Farm -	XXXVIII.	14
Terry's Cross -	LII.	2
Terry's Cross T.P.	"	"
The Alders - -	XXXVIII.	14
The Rectory -	LII.	2
West Wood -	XXXVIII.	15
	LII.	2, 3
Woodmancote Wood	XXXVIII.	14
Woodmancote Place (Manor House) -	"	"
Woodhouse Barn -	"	10
Woodhouse Wood -	"	"
Wick Farm - -	"	15

LONDON:
Printed by George E. Eyre and William Spottiswoode,
Printers to the Queen's most Excellent Majesty.
For Her Majesty's Stationery Office.

DEPÔTS FOR THE SALE OF ORDNANCE MAPS, &c.

ENGLAND AND WALES.

1, Saint Martin's Place, Charing Cross—LONDON.

SCOTLAND.

Ordnance Survey Office, Post-office Buildings—EDINBURGH.

IRELAND.

Ordnance Survey Office, Phœnix Park—DUBLIN.

ORDNANCE SURVEY OF EN

BOOK OF REFERENCE TO THE

OF THE

PARISH OF WOOLB

(HUNDRED OF EASEBOURNE),

IN THE

COUNTY OF SUSSEX,

CONTAINING 2247·522 ACRES.

LIEUT.-GENERAL SIR HENRY JAMES, R.E., F

DIRECTOR-GENERAL OF THE ORDNANCE SU

LONDON:
PRINTED BY GEORGE E. EYRE AND WILLIAM SPO
PRINTERS TO THE QUEEN'S MOST EXCELLENT MAJES
FOR HER MAJESTY'S STATIONERY OFFICE.

1875.

Price One Shilling.

[7142.—50—8/75.]

ORDNANCE SURVEY OF ENGLAND

PARISH OF WOOLBEDING & Do. *(Det.)*

Co. SUSSEX

INDEX TO THE SHEETS

Published on the Scale of $\frac{1}{2500}$ *or 25·344 Inches to a Mile*

Scale of this Index One Inch to a Mile.

N.B.—To convert Decimal Fractions of an Acre into Roods and Perches, multiply the decimal first by 4 and then by 40, preserving the same number of decimals in the product.

Examples—

	Acres.		Acres.
	633·357		527·013
	4		4
	1·428		·052
	40		40
A. R. P.		A. R. P.	
633 1 17	17·120	527 0 2	2·080

TABLE

FOR CONVERTING DECIMAL PARTS OF AN ACRE INTO ROODS AND PERCHES.

Perch.	0 Rood.	1 Rood.	2 Roods.	3 Roods.	Perch.	0 Rood.	1 Rood.	2 Roods.	3 Roods.
0	·000	·250	·500	·750	21	·131	·381	·631	·881
1	·006	·256	·506	·756	22	·137	·387	·637	·887
2	·012	·262	·512	·762	23	·144	·394	·644	·894
3	·019	·269	·519	·769	24	·150	·400	·650	·900
4	·025	·275	·525	·775	25	·156	·406	·656	·906
5	·031	·281	·531	·781	26	·162	·412	·662	·912
6	·037	·287	·537	·787	27	·169	·419	·669	·919
7	·044	·294	·544	·794	28	·175	·425	·675	·925
8	·050	·300	·550	·800	29	·181	·431	·681	·931
9	·056	·306	·556	·806	30	·187	·437	·687	·937
10	·062	·312	·562	·812	31	·194	·444	·694	·944
11	·069	·319	·569	·819	32	·200	·450	·700	·950
12	·075	·325	·575	·825	33	·209	·456	·706	·956
13	·081	·331	·581	·831	34	·212	·462	·712	·962
14	·087	·337	·587	·837	35	·216	·469	·719	·969
15	·094	·344	·594	·844	36	·225	·475	·725	·975
16	·100	·350	·600	·850	37	·231	·481	·731	·981
17	·106	·356	·606	·856	38	·237	·487	·737	·987
18	·112	·362	·612	·862	39	·244	·494	·744	·994
19	·119	·369	·619	·869	40	·250	·500	·750	1·000
20	·125	·375	·625	·875					

No. on Plan.	Area in Acres.	Remarks.	No. on Plan.	Area in Acres.	Remarks.
76a	·271	Road.	126	1·755	Pasture.
77	2·900	Wood.	127	27·046	Arable.
78	17·229	Arable.	128	8·599	Pasture, &c.
79	9·926	Arable.	129	3·340	Pasture.
80	10·295	Arable.	130	5·505	Pasture.
81	·668	Firs.	131	·202	Pasture.
82	8·926	Arable.	132	3·645	Pasture.
83	3·80	Houses, garden, &c.	133	·611	Houses, garden, &c.
84	52·369	Arable, &c.	134	13·304	Pasture.
85	·350	Houses, gardens, &c.	135	·369	Orchard.
86	2·681	Wood.	136	3·653	Houses, ornamental ground, &c.
87	10·179	Arable.			
88	4·309	Wood.	137	11·552	Pasture.
89	8·069	Arable.	138	1·407	Pasture.
90	10·852	Arable.	139	10·484	Arable.
91	·372	House and garden.	140	6·002	Pasture.
92	56·429	Arable.	141	·448	Wood.
93	·568	Houses, gardens, &c.	142	3·749	Pasture.
94	·479	House, garden, &c.	143	6·964	River.
95	·531	Houses, garden, &c.	144	11·757	Arable, &c.
96	5·071	Arable.	145	1·114	Wood.
97	3·140	Arable.	146	9·894	Arable, nursery, &c.
98	·510	Houses, garden, &c.	147	12·236	Arable and wood.
99	8·452	Arable.	148	2·955	Pasture, &c.
100	3·630	Arable.	149	5·585	Wood.
101	1·740	Arable.	150	18·154	Arable.
102	5·322	Arable.	151	3·123	Road.
103	·179	Yard, &c.	152	2·262	Houses, garden, &c.
104	12·229	Arable.	153	1·597	Houses, garden, &c.
105	23·840	Arable.	154	·696	Houses, garden, &c.
106	·120	Houses and yard.	155	·865	House, garden, &c.
107	6·451	Arable.	156	3·538	Heath, firs, &c.
108	·939	Wood.	157	1·325	Road.
109	93·734	Arable.	158	196·011	Wood.
110	·569	Road.	159	·611	House, garden, &c.
111	·261	House, shed, and yard.	160	·153	Houses, yards, &c.
			161	3·169	Wood.
112	7·669	Pasture.	162	19·826	Wood, heathy pasture, &c.
113	22·217	Wood.			
114	26·787	Arable.	163	10·464	Brushwood, heathy pasture, &c.
115	20·072	Arable.			
116	·641	Road.	164	1·908	Wood.
117	4·292	Pasture.	165	2·407	Wood and brushwood.
118	3·339	Pasture.	167	3·847	Pasture.
119	5·184	Houses, gardens, &c.	168	1·880	Pasture, &c.
120	6·295	Road.	169	3·335	Arable.
121	·320	Road.	170	1·744	Road.
122	8·408	Houses, gardens, &c.	171	1·289	Pasture, &c.
123	·376	Church and graveyard.	172	·103	Water.
			173	·528	Farmsteading.
124	·120	Wood.	174	1·801	Pasture, &c.
125	·266	Wood.	175	5·620	Arable.

No. on Plan.	Area in Acres.	Remarks.
53	5·807	Arable.
54	7·102	Arable.
55	10·710	Pasture.
56	9·106	Wood.
57	2·344	Arable.
	397·094	

RECAPITULATION.

Area in Acres.	Remarks.
387·569	Land.
9·525	Roads.
397·094	Area of the Parish of Woolbeding (Detached).

RECAPITULATION FOR THE PARISH.

2197·483	Land.
8·447	Water.
39·743	Roads.
1·849	Railway.
2247·522	Total area of the Parish of Woolbeding, in the County of Sussex.

1850·428	Area of the part of the Parish of Woolbeding, in the Parliamentary Borough of Midhurst.

LONDON:
Printed by George E. Eyre and William Spottiswoode,
Printers to the Queen's most Excellent Majesty.
For Her Majesty's Stationery Office.

DEPÔTS FOR THE SALE OF ORDNANCE MAPS, &c.

ENGLAND AND WALES.

1, Saint Martin's Place, Charing Cross—LONDON.

SCOTLAND.

Ordnance Survey Office, Post-office Buildings—EDINBURGH.

IRELAND.

Ordnance Survey Office, Phœnix Park—DUBLIN.

[7142.—50—8/75.]

ORDNANCE SURVEY OF ENGLAND

PARISH OF WORTH

Co. SUSSEX

INDEX TO THE SHEETS

EXPLANATORY REMAR

The scale of the Parish Plans is the 1-2500th of th
ground, and is equal to 25·344 inches to a mile, or 3
which is very approximately equal to one square inch t
1·0018 inch being equal to one acre.

The length of each sheet is 1½ miles, and the width
sheet is therefore 960 acres.

Each enclosure has a reference number to the area whic

The Braces (∫) on the plans are to indicate that the
cluded under the same reference number.

The Altitudes in feet above the Mean Level of the Sea

The Scale of the Plans of the County is 6 inches to a r
tains the same area as 16 sheets of the Parish Plans. Th
reference number to each sheet, as VI. 9., the Roman N
County Plans, the Arabic Figures to the Parish Plans.

The dimensions of the sheets on the Six-inch scale bein
the area is twenty-four square miles, equal to 15,360 acres.

The following are the characters employed on the Ordn
of 1-2500, and 6 inches to a mile :

County Names	C	Hundreds or V	
Parishes	P	Townships	
Extra Parochial	E	Division of To	

Antiquities ..... R

The descriptions of the boundaries are shown by the

Centre of Stream	*C.S.*	Centre of Fen	
Centre of Road	*C.R.*	Top of Cop ..	
Side of Stream or Drain ...	*S.S.* or *S.D.*	Centre of Wal	
Root of Hedge	*R.H.*	Defaced	
Face of Wall	*F.W.*	Track of Stre	
Undefined			

Where a change occurs in the boundaries, the symbol [
part at which the change takes pl

INDEX TO THE SHEETS

N.B.—To convert Decimal Fractions of an Acre into Roods and Perches, multiply the decimal first by 4 and then by 40, preserving the same number of decimals in the product.

Examples—

	Acres.		Acres.
	633·357		527·013
	4		4
	1·428		·052
	40		40
A. R. P.		A. R. P.	
633 1 17	17·120	527 0 2	2·080

TABLE

FOR CONVERTING DECIMAL PARTS OF AN ACRE INTO ROODS AND PERCHES.

Perch.	0 Rood.	1 Rood.	2 Roods.	3 Roods.	Perch.	0 Rood.	1 Rood.	2 Roods.	3 Roods.
0	·000	·250	·500	·750	21	·131	·381	·631	·881
1	·006	·256	·506	·756	22	.137	·387	·637	·887
2	·012	·262	·512	·762	23	·144	·394	·644	·894
3	·019	·269	·519	·769	24	·150	·400	·650	·900
4	·025	·275	·525	·775	25	·156	·406	·656	·906
5	·031	·281	·531	·781	26	·162	·412	·662	·912
6	·037	·287	·537	·787	27	·169	·419	·669	·919
7	·044	·294	·544	·794	28	·175	·425	·675	·925
8	·050	·300	·550	·800	29	·181	·431	·681	·931
9	·056	·306	·556	·806	30	·187	·437	·687	·937
10	·062	·312	·562	·812	31	·194	·444	·694	·944
11	·069	·319	·569	·819	32	·200	·450	·700	·950
12	·075	·325	·575	·825	33	·209	·456	·706	·956
13	·081	·331	·581	.831	34	·212	·462	·712	·962
14	·087	·337	·587	·837	35	·216	·469	·719	·969
15	·094	·344	·594	·844	36	·225	·475	·725	·975
16	·100	·350	·600	·850	37	·231	·481	·731	·981
17	·106	·356	·606	·856	38	·237	·487	·737	·987
18	·112	·362	·612	·862	39	·244	·494	·744	·994
19	.119	·369	·619	·869	40	·250	·500	·750	1·000
20	·125	·375	·625	·875					

PARISH OF WOR

IN THE

COUNTY OF SUSSEX—(EASTERN

HUNDRED OF BUTTINGHILL.

No. on Plan.	Area in Acres.	Remarks.	No. on Plan.	Area in Acres.
1	·300	House and garden (part of).	39	3·588
			40	4·560
2	·108	Pasture.	41	·463
3	·855	Houses, gardens, &c.	42	2·873
4	6·910	Arable, &c.	43	15·449
5	·372	Water.	44	5·166
6	8·596	Arable, &c.	45	7·093
7	1·258	Rough pasture.	46	4·429
8	8·320	Arable, &c.	47	5·591
9	1·696	Pasture, &c.	48	6·491
10	·468	Houses, gardens, &c.	49	9·389
11	1·903	Pasture.	50	5·087
12	·412	House, garden, &c.	51	1·015
13	2·691	Pasture, &c.	51a	·388
14	·674	Houses, garden, &c.	52	·188
15	·968	Road.	53	5·222
16	·057	Garden.	54	8·826
17	·955	Pasture and trees.	55	·561
18	·188	Garden, &c.	56	6·746
19	1·631	Pasture.	57	8·620
20	·398	House, garden, &c.	58	25·003
21	3·862	Pasture.	59	4·616
22	3·111	Arable, &c.	60	6·704
23	3·271	Arable, &c.	61	8·567
24	·518	Road.	62	5·473
25	8·459	Arable, &c.	63	5·877
26	·229	Water.	64	·613
27	1·095	Farmsteading, &c.	65	1·634
28	1·809	Rough pasture.	66	·358
29	1·875	Arable, &c.	67	1·925
30	·368	Garden.	68	·738
31	2·616	Pasture and trees.	69	·452
32	3·884	Arable, &c.	70	1·284
33	2·260	Road.	71	·217
34	3·601	Arable, &c.	72	1·147
35	5·962	Arable, &c.	73	·290
36	7·266	Arable, &c.	74	·429
37	3·396	Arable.	75	1·786
38	4·260	Arable, &c.	76	·230

No. on Plan.	Area in Acres.	Remarks.	No. on Plan.	Area in Acres.	Remarks.
77	·282	Road.	127	1·288	Pasture, &c.
78	1·921	Houses and gardens.	128	·742	Pasture.
79	2·226	Pasture, &c.	128a	·703	Pasture.
80	·290	House and garden (part of).	129	·510	Pasture.
			130	2·886	Pasture.
81	·212	Pasture.	131	2·159	Pasture and trees.
82	·500	Pasture.	132	1·744	Pasture.
83	1·480	Pasture.	133	·112	Rough pasture, &c.
84	·830	House and garden.	134	·636	Pasture.
85	3·316	Pasture, &c.	135	·682	Houses, garden, &c.
86	1·927	Pasture.	136	1·168	Pasture.
87	·164	Road.	137	1·423	Arable.
88	1·355	Pasture.	138	1·668	Pasture.
89	1·430	Pasture.	139	·619	Pasture.
90	2·354	Road.	140	2·648	Pasture and trees.
91	1·687	Pasture.	141	·258	Road.
92	1·157	Pasture.	142	·970	Arable.
93	·365	House and garden.	143	1·320	Road.
93a	·289	Houses and gardens.	144	2·029	Rough pasture.
94	·461	Garden, &c.	145	1·845	Pasture.
95	1·924	Pasture.	146	·523	House, gardens, &c.
96	·932	Houses and gardens.	147	1·151	Pasture.
97	1·961	Pasture.	148	·307	House, garden, &c.
98	4·851	Pasture.	149	1·039	Pasture.
99	1·291	Pasture.	150	·411	Garden.
100	·477	Road.	151	1·475	Arable.
101	1·120	Road.	152	2·149	Pasture and trees.
102	1·734	Houses, gardens, &c.	153	·284	House and garden.
103	3·275	Pasture.	154	1·156	Pasture.
104	4·925	Pasture and trees.	155	1·127	Pasture.
105	·474	House, garden, &c.	156	·301	House and garden.
106	3·048	Pasture.	157	1·608	Arable.
107	1·969	Pasture, &c.	158	1·953	Pasture.
108	1·690	Houses, gardens, &c.	159	·809	Pasture.
109	1·683	Pasture, &c.	160	·302	House, garden, &c.
110	1·428	Pasture.	161	·939	Road.
111	5·730	Pasture, &c.	162	1·528	Pasture.
112	·139	House and garden.	163	2·351	Pasture, &c.
113	2·027	Pasture, &c.	164	2·085	Pasture, trees, &c.
114	·977	Pasture.	165	·419	Farmsteading, &c.
115	·244	House, garden, &c.	166	·349	Road.
116	3·355	Road.	167	2·362	Pasture, trees, &c.
117	·152	House and garden.	168	1·983	Pasture, &c.
118	1·421	Pasture.	169	3·211	Pasture.
119	·647	Pasture.	170	·298	Garden.
120	·652	Road.	171	1·020	Orchard.
121	2·824	Pasture.	172	1·888	Arable.
122	1·654	Pasture, &c.	173	·655	Pasture.
123	1·182	Houses, gardens, &c.	174	3·259	Pasture, &c.
124	1·190	Pasture.	175	·271	Road.
125	·990	Pasture.	176	·218	Pasture.
126	·499	House, garden, &c.	177	1·324	Arable.

No. on Plan.	Area in Acres.	Remarks.	No. on Plan.	Area in Acres.
178	·798	Wood, pasture, &c.	228	1·692
179	2·112	Arable, &c.	229	·331
180	1·155	Pasture.	230	·710
181	3·443	Arable, &c.	231	1·225
182	1·558	Arable, &c.	232	·507
183	1·944	Arable, &c.	233	11·406
184	3·277	Arable, &c.	234	2·423
185	4·710	Arable, &c.	235	·465
186	·179	Wood.	236	·513
187	3·395	Arable, &c.	237	2·569
188	1·325	Arable.	238	5·283
189	5·079	Wood.	239	14·227
190	·687	House and garden.	240	1·458
191	2·183	Arable, &c.	241	1·052
192	·251	Road.	242	10·224
193	1·664	Arable.	243	7·142
193a	·935	Pasture.	244	4·939
194	·938	Houses, garden, &c.	245	·374
195	2·059	Pasture.	246	6·998
196	1·265	Pasture, &c.	247	7·975
197	1·688	Arable, &c.	248	·479
198	·332	Pasture.	249	·367
199	1·656	Pasture, &c.	250	11·357
200	1·200	Pasture, &c.	251	6·077
201	10·764	Arable, &c.	252	12·073
202	12·530	Arable, &c.	253	·781
203	4·262	Wood.	254	1·489
204	8·739	Arable, &c.	255	1·344
205	17·077	Arable, &c.	256	9·480
206	10·401	Arable, &c.	257	1·078
207	14·503	Arable, &c.	258	·812
208	4·228	Pasture, &c.	259	8·132
209	·889	Road.	260	39·834
210	15·556	Arable, &c.	260a	·925
211	5·122	Wood.	261	6·396
212	3·959	Arable, &c.	262	6·775
213	3·233	Pasture, &c.	263	8·610
214	18·465	Arable, &c.	264	9·274
215	2·710	Pasture, &c.	265	11·143
216	3·037	Pasture, &c.	266	12·552
217	·721	Pasture, &c.	267	7·207
218	4·147	Arable, &c.	268	1·607
219	5·246	Pasture, &c.	269	2·026
220	15·551	Arable, &c.	270	15·197
221	1·203	Road.	271	·166
222	2·386	Arable, &c.	272	·415
223	3·060	Road.	273	1·417
224	8·995	Road.	274	1·132
224a	·153	House and garden.	275	11·941
225	5·014	Arable, &c.	276	1·504
226	3·990	Pasture, &c.	277	1·872
227	7·035	Arable, &c.	278	·184

No. on Plan.	Area in Acres.	Remarks.	No. on Plan.	Area in Acres.	Remarks.
279	·348	Rough pasture, &c.	330	7·626	Arable, &c.
280	1·567	Houses, pasture, &c.	331	13·688	Houses, gardens, ornamental ground, &c.
281	3·605	Wood.			
282	3·548	Pasture, &c.			
283	1·101	Wood, &c.	332	37·400	Ornamental pasture and trees.
284	6·794	Arable, &c.			
285	7·348	Arable, &c.	333	50·349	Wood.
286	5·110	Wood.	334	10·161	Road.
287	1·361	Wood.	335	9·463	Arable, &c.
288	2·500	Pasture and trees.	336	1·228	Pasture.
289	4·680	Water.	337	56·878	Wood.
290	7·451	Arable, &c.	338	·106	Rough pasture, &c.
291	3·590	Wood, &c.	339	·811	Pasture.
292	13·515	Arable, &c.	340	·340	Farmsteading, &c.
293	5·121	Wood.	341	1·660	Houses, gardens, &c.
294	5·896	Wood.	342	·258	House, garden, &c.
295	1·569	Water.	343	11·381	Arable, &c.
296	11·513	Pasture, trees, &c.	344	11·148	Arable, &c.
297	4·045	Pasture, trees, &c.	345	·308	Wood.
298	·910	Wood.	346	·507	Road.
299	4·608	Arable, &c.	347	·200	Wood.
300	9·723	Arable, &c.	348	1·056	Wood.
301	10·233	Arable, &c.	349	3·616	Arable.
301a	1·065	Wood.	350	2·264	Road.
302	4·302	Pasture, trees, &c.	351	5·841	Arable, &c.
303	4·147	Wood, &c.	352	3·132	Pasture and trees.
304	1·092	Pasture, &c.	353	3·690	Arable, &c.
305	7·734	Pasture.	354	6·107	Arable, &c.
306	4·052	Pasture.	355	6·022	Arable, &c.
307	3·164	Pasture.	356	1·503	Pasture.
308	6·197	Arable, &c.	357	3·433	Rough pasture.
309	5·803	Arable, &c.	358	4·497	Arable, &c.
310	7·511	Arable, &c.	359	6·118	Arable, &c.
311	6·774	Wood.	360	1·395	Wood.
312	1·269	Wood.	361	6·614	Arable, &c.
313	·495	Wood.	361a	4·211	Arable, &c.
314	3·481	Arable.	362	8·008	Arable, &c.
315	10·066	Arable, &c.	363	11·848	Wood.
316	1·062	Arable, &c.	364	9·832	Arable, &c.
317	25·169	Wood, &c.	365	·629	Houses, garden, &c.
318	5·463	Water.	366	·594	Pasture.
319	1·446	Ornamental pasture.	367	7·176	Arable, &c.
320	13·623	Arable, &c.	368	16·424	Arable, &c.
321	1·387	Ornamental pasture.	369	2·252	Water.
322	·700	Water.	370	·745	Water.
323	1·969	Pasture, &c.	371	3·176	Pasture, &c.
324	6·237	Pasture.	372	1·052	House, garden, &c.
325	9·544	Houses, gardens, &c.	373	20·149	Wood.
326	3·141	Farmsteading, &c.	374	1·062	Pasture, &c.
327	1·116	Pasture.	375	4·221	Pasture and trees.
328	10·684	Arable, &c.	376	5·256	Pasture, &c.
329	1·360	Road.	377	6·908	Wood, rough pasture, &c.

No. on Plan.	Area in Acres.	Remarks.	No. on Plan.	Area in Acres.
378	7·476	Wood.	429	1·810
379	103·184	Wood.	430	·812
380	2·648	Marsh.	431	2·132
381	·704	Water.	432	·138
382	8·299	Arable, &c.	433	·705
383	4·328	Arable.	434	·464
384	6·455	Arable.	435	2·050
385	4·032	Arable.	436	·150
386	7·668	Arable, &c.	437	3·009
387	1·901	Wood.	438	2·779
388	3·555	Arable, &c.	439	6·540
389	·580	Wood.	440	6·157
390	6·126	Arable, &c.	441	·997
391	2·128	Wood.	442	1·488
392	4·153	Pasture, &c.	443	4·719
393	1·982	Arable, &c.	444	1·213
394	3·273	Arable, &c.	445	1·864
395	·809	Wood.	446	3·671
396	·881	House, garden, &c.	447	1·151
397	1 862	Pasture, &c.	448	·318
398	·942	Wood.	449	·378
399	8·109	Rough pasture, &c.	450	1·471
400	4·604	Wood.	451	1·103
401	·571	House and garden.	452	1·067
402	6·428	Wood, &c.	453	·395
403	6·791	Wood, &c.	454	·166
404	6·152	Pasture, &c.	455	1·609
405	4·827	Arable, &c.	456	1·527
406	9·854	Arable, &c.	457	·417
407	8·993	Arable, &c.	458	·358
408	·226	House and garden.	459	·190
409	47·277	Ornamental pasture, trees, &c.	460	1·143
			461	1·533
410	4·304	Road.	462	2·172
411	4·060	Arable, &c.	463	·639
412	6·076	Arable, &c.	464	1·327
413	3·100	Wood.	465	1·063
414	9·719	Arable, &c.	466	5·855
415	5·942	Wood, &c.	467	2·067
416	8·013	Arable, &c.	468	·192
417	8·976	Arable, &c.	469	·819
418	4·750	Wood, &c.	470	1·573
419	6·914	Pasture, &c.	471	·248
420	11·434	Arable, &c.	472	·951
421	8·423	Arable, &c.	473	2·592
422	1·153	Pasture, &c.	474	·921
423	·965	Farmsteading, &c.	475	3·379
424	·365	Water.	476	3·039
425	·856	Stackyard, &c.	477	·792
426	3·425	Pasture, &c.	478	1·153
427	1·815	Arable.	479	·525
428	9·300	Arable, &c.	480	1·223

No. on Plan.	Area in Acres.	Remarks.	No. on Plan.	Area in Acres.	Remarks.
481	4·534	Arable.	533	1·611	Pasture.
482	1·753	Pasture.	534	2·507	Pasture, &c.
483	·536	Houses, gardens, &c.	535	·294	Road.
484	1·857	Pasture.	536	2·626	Pasture and trees.
485	·654	Pasture.	537	1·121	Rough pasture, &c.
486	·913	Houses, gardens, &c.	538	·289	House and garden.
487	1·865	Pasture.	539	·969	Pasture.
488	·226	Houses and gardens.	540	2·321	Pasture.
489	11·191	Road.	541	9·522	Arable, &c.
490	5·227	Pasture.	542	4·034	Pasture, trees, &c.
491	·162	Road.	543	·534	Farmsteading, &c.
492	·596	Houses and gardens.	544	1·957	Pasture, &c.
493	3·046	Pasture and trees.	545	7·493	Arable and trees.
494	2·032	Pasture.	546	5·697	Arable.
495	2·702	Pasture and trees.	547	36·847	Wood.
496	1·451	Pasture, &c.	548	12·818	Arable.
497	36·627	Wood, &c.	549	10·755	Wood.
498	4·347	Wood.	550	1·411	Arable.
499	2·731	Pasture, &c.	551	13·947	Pasture.
500	5·629	Pasture, &c.	552	13·444	Pasture, &c.
501	3·320	Wood.	553	6·844	Arable, &c.
502	·468	Pasture, &c.	554	6·840	Wood, &c.
503	·160	Water.	555	17·413	Wood, &c.
504	2·188	Pasture, &c.	556	11·853	Arable.
505	4·931	Pasture, &c.	557	1·385	Houses, garden, &c.
506	1·645	Wood.	558	38·833	Wood, &c.
507	1·521	Houses, gardens, &c.	559	23·930	Wood, &c.
508	6·685	Pasture, &c.	560	4·728	Pasture, trees, &c.
509	1·273	Houses, gardens, &c.	561	·373	House and garden.
510	12·567	Pasture, &c.	562	·730	Farmsteading, &c.
511	13·257	Wood.	563	1·606	Pasture.
512	25·637	Arable, &c.	564	1·654	Pasture.
513	72·896	Wood, &c.	565	1·329	Pasture.
514	2·514	Pasture, trees, &c.	566	1·193	Pasture, &c.
515	·915	Pasture.	567	·889	Pasture.
516	89·885	Rough pasture, &c.	568	3·183	Pasture and trees.
517	·470	Pasture.	569	·888	Pasture, &c.
518	·572	Houses and gardens.	570	·456	Houses and garden.
519	·162	Garden.	571	1·584	Pasture.
520	2·022	Pasture.	572	1·040	Pasture.
521	2·991	Pasture.	573	42·021	Rough pasture, &c.
522	1·913	Pasture.	574	·785	Pasture.
523	·788	Houses and gardens.	575	·232	Garden.
524	2·507	Arable and pasture.	576	1·128	Pasture.
525	1·275	Pasture.	577	2·385	Houses and gardens.
526	1·143	Pasture.	578	·549	Houses, garden, &c.
527	1·025	Pasture.	579	2·626	Pasture.
528	·716	Pasture.	580	1·193	Pasture.
529	1·068	Houses and gardens.	581	·688	Pasture.
530	·892	Pasture.	582	1·417	Pasture.
531	·617	Road.	583	·552	House, garden, &c.
532	2·005	Pasture.	584	·453	Houses and gardens.

No. on Plan.	Area in Acres.	Remarks.	No. on Plan.	Area in Acres.
585	·734	House, garden, &c.	634	·582
586	·567	Pasture and trees.	635	8·560
587	·688	Pasture.		
588	1·258	Arable.	636	3·481
589	2·983	Houses, garden, &c.	637	9·363
590	3·111	Ornamental pasture.		
591	·375	House and garden.		
592	4·068	Arable.	638	1·698
593	3·607	Pasture, &c.	639	3·364
594	·777	House, garden, &c.	640	1·126
595	·620	Houses, gardens, &c.	641	1·054
595a	1·908	Pasture.	642	·370
596	·869	Houses and gardens.	643	·550
597	·760	Pasture.	644	3·072
598	·811	Houses, gardens, &c.	645	2·971
598a	·619	Houses, garden, &c.	646	3·131
599	1·942	Pasture and trees.	647	1·687
600	4·222	Pasture and trees.	648	·540
601	3·650	Arable, &c.	649	1·292
602	1·937	Arable, &c.	650	3·432
603	·923	Wood.	651	1·457
604	5·275	Wood, &c.	652	1·489
605	5·294	Pasture, &c.	653	3·563
606	6·768	Wood, &c.	654	4·689
607	10·803	Arable.	655	3·937
608	·949	Wood.	656	1·044
609	5·207	Wood.	657	1·637
610	6·090	Arable, &c.	658	4·443
611	12·219	Wood.	659	1·871
612	6·284	Pasture, &c.	660	·242
613	7·638	Wood.	661	·403
614	3·695	Rough pasture, &c.	662	·140
615	4·064	Wood, &c.	663	·166
616	38·914	Wood, &c.	664	·549
617	·762	Wood.	665	·303
618	4·114	Arable.	666	·443
619	·870	Wood.	667	·073
620	4·836	Arable, &c.	668	·389
621	3·054	Pasture.	669	·120
622	·335	House, garden, &c.	670	·694
623	1·711	Pasture.	671	1·848
624	2·407	Houses, gardens, &c.	672	·949
625	·363	Wood.	673	1·521
626	4·598	Pasture, &c.	674	4·248
627	19·227	Wood.	675	1·238
628	1·816	Pasture and trees.	676	1·707
629	3·865	Pasture, &c.	677	2·091
630	2·604	Pasture, &c.	678	·389
631	1·235	Houses and gardens.	679	1·018
632	1·903	Ornamental pasture, &c.	680	·501
			681	2·570
633	4·987	Nursery.	682	2·927

No. on Plan.	Area in Acres.	Remarks.	No. on Plan.	Area in Acres.	Remarks.
683	·499	House, garden, &c.	727	·699	Arable.
684	1·383	Pasture and trees.	728	4·101	Arable.
685	3·089	Pasture, &c.	729	8·108	Arable, &c.
686	1·162	Wood.	730	·898	Rough pasture.
687	·129	Garden.	731	1·677	Houses, gardens, &c.
688	·288	House and garden.	732	1·617	Arable, pasture, &c.
689	1·793	Pasture.	733	7·958	Pasture.
690	1·026	Pasture and trees.	734	3·915	Pasture.
691	3·324	Arable.	735	1·157	House, garden, &c.
692	1·277	Pasture.	736	1·451	Pasture, &c.
693	3·273	Ornamental pasture and trees.	737	2·719	Houses, ornamental ground, &c.
694	·203	Road.	738	4·136	Pasture.
695	5·362	Pasture, &c.	739	·912	Road.
696	3·095	Houses, gardens, ornamental ground, &c.	740	3·364	Rough pasture.
			741	11·393	Wood, &c.
			742	4·216	Pasture, &c.
697	·132	Water.	743	1·672	Wood.
698	7·619	Ornamental pasture and trees.	744	14·322	Wood, &c.
			745	6·257	Arable, &c.
699	3·804	Arable, &c.	746	3·947	Arable, &c.
700	15·462	Pasture, trees, &c.	747	3·852	Arable, &c.
701	11·229	Arable, &c.	748	1·307	Pasture, &c.
702	10·026	Wood.	749	2·288	Arable, &c.
703	11·595	Wood.	750	1·867	Pasture.
704	14·382	Wood, &c.	751	2·714	Arable, &c.
705	3·238	Arable, &c.	752	1·756	Arable, &c.
706	9·783	Ornamental pasture, trees, &c.	753	4·844	Pasture, &c.
			754	·591	Hop garden.
707	1·282	Wood.	755	1·845	Arable.
708	·200	Water.	756	·500	Hop garden.
709	11·455	Ornamental pasture, trees, &c.	757	·699	Wood.
			758	·958	Pasture, &c.
710	2·554	Water.	759	·618	Houses, garden, &c.
711	·114	House and garden.	760	2·106	Water.
712	·441	Water.	761	2·497	Marsh.
713	·591	Road.	762	3·281	Marsh.
714	3·924	Ornamental pasture, &c.	763	178·238	Wood.
			764	1·164	Pasture and trees.
715	1·656	Houses, gardens, &c.	765	1·397	Pasture and trees.
716	1·772	Arable.	766	4·149	Arable.
717	1·832	Arable.	767	3·606	Wood.
718	6·854	Wood.	768	5·140	Arable, &c.
719	2·083	Cricket ground.	769	6·430	Arable, &c.
720	·471	Wood.	770	6·187	Arable, &c.
721	2·077	Wood.	771	2·045	Arable, &c.
722	12·917	Ornamental pasture and trees.	772	1·892	Arable, &c.
			773	7·440	Arable, &c.
723	2·445	Pasture.	774	4·522	Pasture, &c.
724	3·985	Rough pasture.	775	·851	Houses, garden, &c.
725	·736	Houses and gardens.	776	6·920	Pasture, &c.
726	1·877	Road.	777	4·772	Arable.

No. on Plan.	Area in Acres.	Remarks.	No. on Plan.	Area in Acres.
778	3·890	Rough pasture, &c.	825	·910
779	4·898	Arable, &c.	826	·963
780	2·323	Arable.		
781	1·310	Wood.	827	1·600
782	3·840	Arable.	828	2·493
783	3·558	Old brickfield, &c.	829	1·984
784	3·177	Arable, &c.	830	·236
785	4·821	Arable, &c.	831	7·815
786	·227	Road.	832	·409
787	2·620	Wood, &c.		
788	2·362	Ornamental pasture, &c.	833	·154
			833a	·079
789	7·272	Arable, &c.	834	2·330
790	5·715	Houses, gardens, ornamental ground, &c.	834a	·036
			835	3·231
			836	5·684
791	1·560	Ornamental pasture.	837	1·624
792	8·377	Road.	838	4·004
793	2·602	Arable, &c.	839	6·657
794	2·168	Arable, &c.	840	8·377
795	·474	Pasture.	841	8·616
796	1·987	Arable, &c.	842	·382
797	1·747	Arable.	842a	·673
798	1·206	Pasture and trees.	843	1·551
799	·822	House, pasture, trees, &c.	844	·487
			844a	1·241
800	6·323	Arable.	845	1·579
801	1·361	Pasture.	846	4·630
802	·579	Pasture and trees.	847	6·119
803	1·940	Arable.	848	4·573
804	1·920	Arable, &c.	849	1·031
805	1·584	Wood.	850	·341
806	7·986	Pasture, rough pasture, &c.	851	7·002
			852	3·476
807	·766	Road.	853	8·796
808	93·424	Wood.	853a	·031
809	3·812	Arable.	854	7·036
810	6·516	Arable.	855	5·411
811	2·453	Pasture.	856	13·325
812	4·603	Pasture.	857	·912
813	6·609	Arable, &c.	858	1·802
814	4·492	Arable.	859	1·801
815	2·250	Arable.	859a	·014
816	·203	Houses and garden.	860	6·746
817	·111	Pasture.	861	1·688
818	·212	Pasture.	861a	1·709
819	·722	Road.	862	·997
820	2·753	Arable.	863	1·845
821	1·267	Pasture.	864	3·829
822	1·384	Pasture.	865	2·733
823	2·136	Pasture.	866	5·798
824	·487	Pasture.	867	3·940

No. on Plan.	Area in Acres.	Remarks.	No. on Plan.	Area in Acres.	Remarks.
868	5·535	Arable, &c.	919	24·936	Wood, &c.
869	5·104	Arable, &c.	920	·274	House and garden.
870	·165	Road.	921	8·461	Wood, &c.
871	2·764	Pasture.	922	·238	House and garden.
872	11·031	Arable, &c.	923	·460	Houses and gardens.
873	2·146	Pasture, &c.	924	28·117	Arable, trees, &c.
874	1·317	Wood.	925	1·476	Farmsteading, &c.
875	8·484	Arable, &c.	926	6·359	Pasture, &c.
876	5·421	Arable, &c.	927	10·997	Arable.
877	3·093	Pasture, &c.	928	10·838	Wood, &c.
878	·116	Stackyard.	929	4·357	Pasture.
879	·683	Pasture, &c.	930	·393	Pasture.
880	·023	Graveyard (part of).	931	6·112	Pasture and trees.
881	6·964	Arable, &c.	932	5·735	Pasture.
882	4·665	Arable, &c.	933	6·799	Arable, &c.
883	2·509	Arable, &c.	934	6·494	Arable, &c.
884	1·086	Arable.	935	9·075	Railway.
885	12·102	Arable, &c.	935a	·518	Pasture.
886	1·829	Wood.	936	·602	House, gardens, &c.
887	10·275	Arable, &c.	937	3·158	Road.
888	2·711	Pasture, &c.	938	28·703	Arable, &c.
889	7·520	Arable, &c.	939	4·083	Pasture.
890	1·652	Road.	940	13·377	Pasture, &c.
891	1·092	Farmsteading, &c.	941	1·417	Pasture.
892	4·135	Pasture.	942	4·848	Wood.
893	12·172	Arable, &c.	943	28·685	Arable, &c.
894	7·572	Arable, &c.	944	2·494	Arable.
895	31·490	Wood, &c.	945	2·936	Arable.
896	·757	Wood.	946	3·302	Road.
897	4·251	Pasture.	947	8·950	Arable.
898	·838	Pasture, &c.	948	6·054	Pasture, &c.
899	3·008	Arable.	949	6·305	Arable.
900	·962	Pasture.	950	4·302	Arable.
901	·957	Houses, garden, sheds, &c.	951	1·288	Pasture.
			952	2·966	Pasture.
902	5·723	Arable, &c.	953	·359	Pasture, &c.
903	·500	Road.	954	3·839	Pasture, &c.
904	15·555	Arable, &c.	955	·599	Pasture, &c.
905	·095	House and garden.	956	·718	Pasture.
906	5·679	Arable, &c.	957	2·092	Pasture.
907	12·097	Arable, &c.	958	·544	Houses and gardens.
908	·251	Shed, yard, &c.	959	·760	Houses, garden, &c.
909	12·342	Arable, &c.	960	·225	House and garden.
910	8·773	Arable.	961	1·019	Rough pasture.
911	2·321	Wood.	962	·534	Pasture.
912	4·593	Arable, &c.	963	4·530	Houses and gardens.
913	10·376	Arable, &c.	964	1·860	Pasture, &c.
914	7·610	Arable, &c.	965	·227	House, garden, &c.
915	1·524	Wood.	966	1·383	Pasture, &c.
916	3·555	Pasture, &c.	967	1·832	Pasture.
917	12·502	Arable, &c.	968	4·219	Pasture, &c.
918	11·452	Arable, &c.	969	4·121	Pasture, &c.

No. on Plan.	Area in Acres.	Remarks.	No. on Plan.	Area in Acres.
970	9·123	Arable, &c.	1017a	·389
971	3·006	Pasture, &c.	1018	11·103
972	4·205	Pasture, trees, &c.	1019	2·105
973	·628	Wood and rough pasture.	1020	·317
			1021	7·657
974	4·046	Wood.	1022	6·763
974a	3·076	Wood.	1023	4·745
975	1·176	Wood.	1024	2·607
976	2·300	Pasture, &c.	1025	4·109
977	6·574	Wood.	1026	3·701
978	14·578	Arable.	1027	1·379
979	7·645	Pasture, &c.	1028	1·940
980	·306	Pasture.	1029	·429
981	1·264	Wood.	1030	15·831
982	2·098	Pasture, &c.	1031	24·739
983	4·042	Pasture, trees, &c.	1031a	·854
984	4·169	Wood.	1032	·529
985	6·082	Arable, &c.	1033	3·291
986	4·740	Water.	1034	4·310
987	5·057	Arable, &c.	1035	3·380
988	3·593	Marsh.	1036	3·344
989	2·478	Water.	1037	·389
990	7·872	Wood.	1038	1·491
991	7·004	Arable, &c.	1039	1·775
991a	1·700	Houses, gardens, &c.	1040	5·470
992	4·138	Wood, &c.	1041	2·997
993	9·891	Arable, &c.	1042	·467
994	7·016	Arable, &c.	1043	6·749
995	1·941	Pasture, &c.	1044	·861
996	1·673	Pasture, &c.	1045	1·145
997	3·680	Pasture, &c.	1046	5·842
998	2·983	Pasture, &c.	1047	1·143
999	3·811	Pasture, &c.	1047a	·427
1000	·329	Wood.	1048	1·544
1001	12·071	Rough pasture, &c.	1049	2·421
1001a	1·442	Rough pasture.	1050	4·056
1002	3·909	Pasture.	1051	·499
1003	54·264	Railway.	1052	10·433
1004	8·792	Arable, &c.	1053	1·770
1005	·827	House and garden.	1054	3·272
1006	4·592	Rough pasture.	1055	·403
1007	1·222	Pasture.	1056	·963
1008	6·576	Pasture, &c.	1057	8·560
1009	4·577	Pasture.	1058	·792
1010	7·506	Arable, &c.	1059	2·478
1011	4·253	Arable.	1060	3·464
1012	2·405	Pasture.		
1013	·531	Wood.	1061	1·084
1014	4·768	Arable, &c.	1062	1·018
1015	·401	House, garden, &c.	1063	22·058
1016	4·377	Pasture and trees.	1063a	3·218
1017	3·494	Arable.		

No. on Plan.	Area in Acres.	Remarks.	No. on Plan.	Area in Acres.	Remarks.
1064	·431	Wood.	1110	5·183	Arable, &c.
1065	4·343	Arable, &c.	1111	4·574	Arable, &c.
1066	·435	Houses, gardens, &c.	1112	2·880	Wood.
1067	1·509	Arable.	1113	62·674	Wood, &c.
1068	8·652	Arable.	1114	46·147	Ornamental pasture, trees, &c.
1069	·369	House and garden.			
1070	9·925	Wood.	1115	9·337	Houses, garden, ornamental ground, &c.
1071	13·999	Arable, &c.			
1072	2·554	Pasture, &c.	1116	16·268	Ornamental pasture and trees.
1073	1·353	House, garden, pasture, &c.	1117	20·120	Ornamental pasture, trees, &c.
1074	3·250	Arable, &c.			
1075	4·301	Arable, &c.	1118	4·347	Arable, &c.
1076	2·338	Arable, &c.	1119	·301	House and garden.
1077	2·291	Arable.	1120	1·530	Houses and gardens.
1078	3·853	Arable.	1121	1·460	Pasture.
1079	3·391	Wood.	1122	·141	Water.
1080	4·442	Arable, &c.	1123	1·802	Pasture.
1081	1·383	Arable.	1124	1·990	Pasture.
1082	4·372	Pasture.	1125	2·136	Arable, &c.
1083	10·676	Arable.	1126	7·589	Pasture, &c.
1084	8·401	Arable, &c.	1127	4·893	Pasture, &c.
1085	7·918	Houses, garden, ornamental ground, &c.	1128	2·438	Houses, garden, ornamental ground, &c.
1086	1·271	Pasture, &c.			
1087	3·742	Pasture, &c.	1129	8·973	Arable, &c.
1088	1·356	Church and graveyard.	1130	3·808	Pasture.
			1131	32·673	Arable, &c.
1089	·692	Houses, garden, &c.	1132	4·278	Wood, &c.
1090	·851	Ornamental pasture, &c.	1133	18·182	Wood.
			1134	10·674	Arable, &c.
1091	·565	House, garden, &c.	1135	·286	Wood, &c.
1092	2·258	Pasture.	1136	8·635	Arable, &c.
1093	9·424	Arable, &c.	1137	3·960	Road, &c.
1094	2·751	Road.	1138	3·777	Pasture, &c.
1095	·257	House and garden.	1139	1·896	Pasture.
1096	22·196	Arable, &c.	1140	10·015	Arable, &c.
1097	17·013	Arable, &c.	1141	7·697	Arable, &c.
1098	·182	Houses and garden.	1142	·408	Wood.
1099	·849	Pasture and trees.	1143	·138	Water.
1099a	·206	Houses, garden, &c.	1144	1·636	Ornamental pasture.
1100	3·951	Arable, &c.	1145	1·886	Houses, yards, ornamental ground, &c.
1101	1·681	Houses, gardens, &c.			
1102	·479	House and playground.	1146	2·259	Ornamental pasture, &c.
1103	6·082	Pasture, &c.			
1104	1·929	Arable, &c.	1147	3·041	Ornamental pasture, &c.
1105	3·520	Arable, &c.			
1106	1·835	Pasture.	1148	14·982	Wood.
1107	1·330	Houses, garden, &c.	1149	13·682	Wood.
1108	1·691	Pasture.	1150	8·131	Water.
1109	7·387	Arable, &c.	1150a	·555	Wood and pasture.
1109a	2·394	Pasture.	1151	2·021	Wood.

No. on Plan.	Area in Acres.	Remarks.	No. on Plan.	Area in Acres.
1152	·816	Pasture.	1200	16·599
1153	·196	Road.	1201	13·215
1154	4·356	Arable, &c.	1202	10·158
1155	6·359	Arable, &c.	1203	2·787
1156	2·732	Pasture, &c.	1204	4·488
1157	1·240	Pasture, sheds, &c.	1205	1·343
1158	·152	Water.	1206	27·075
1159	1·216	Farmsteading, &c.	1207	5·784
1160	7·910	Pasture, &c.	1208	1·896
1160a	·848	Wood.	1209	·268
1161	11·138	Arable, &c.	1210	·190
1162	·145	Water.	1211	1·583
1163	14·644	Arable, &c.	1212	4·204
1164	6·191	Arable, &c.	1213	·832
1165	7·173	Arable, &c.	1214	7·001
1166	11·482	Wood.	1214a	6·044
1167	2·510	Arable.	1215	7·370
1168	1·931	Wood.	1216	4·553
1169	·474	Wood.	1217	54·416
1170	9·184	Arable, &c.	1218	5·698
1171	2·076	Wood.	1219	1·274
1172	2·291	Pasture and orchard.	1220	2·866
1173	·402	Garden.	1221	2·906
1174	2·826	Pasture, trees, &c.	1222	·455
1175	·125	Water.	1223	11·018
1176	3·751	Pasture, &c.		
1177	3·853	Wood.	1224	6·533
1178	1·876	Arable.		
1179	7·754	Wood, &c.	1224a	3·867
1180	·196	House and garden.	1225	1·534
1181	4·553	Arable.	1226	3·560
1182	1·583	Road.	1226a	·482
1183	13·930	Arable, &c.		
1184	16·080	Wood, &c.	1227	1·497
1185	42·448	Ornamental pasture, trees, &c.	1228	1·481
1186	12·409	Arable, &c.		
1186a	1·062	Nursery.	1229	2·553
1187	55·121	Railway.	1230	11·177
1188	77·134	Wood, &c.	1231	1·210
1189	16·553	Wood, &c.	1232	4·621
1189a	6·985	Pasture, &c.		
1190	7·336	Arable, &c.	1233	16·492
1191	3·562	Pasture, &c.	1233a	·681
1192	1·575	Marsh, &c.	1234	17·890
1193	8·616	Arable, &c.	1235	12·572
1194	9·604	Arable, &c.	1236	12·589
1195	6·671	Arable, &c.	1237	6·141
1196	5·542	Water.	1238	·353
1197	4·762	Wood, &c.	1238a	1·508
1198	13·702	Arable.	1239	12·585
1199	9·446	Pasture.		

No. on Plan.	Area in Acres.	Remarks.	No. on Plan.	Area in Acres.	Remarks.
1240	5·229	Wood, &c.	1289	·097	Water.
1240a	·278	Houses, pasture, &c.	1290	3·718	Arable.
1241	12·842	Wood, &c.	1291	6·728	Pasture, &c.
1242	12·833	Arable, &c.	1292	6·036	Pasture, &c.
1243	4·104	Brickfield, &c.	1293	·278	House and garden.
1244	·712	Arable.	1294	4·134	Arable.
1245	6·993	Arable.	1295	2·897	Pasture.
1246	25·043	Arable, &c.	1295a	·482	Wood.
1247	5·848	Pasture, &c.	1296	2·142	Pasture.
1248	22·465	Arable, &c.	1297	1·214	Farmsteading, &c.
1249	34·511	Wood, &c.	1298	5·674	Pasture.
1250	49·929	Wood, &c.	1299	1·275	Pasture.
1251	11·809	Arable, &c.	1300	1·857	Pasture.
1252	13·853	Wood, &c.	1301	·154	Wood.
1253	·455	Water.	1302	3·176	Arable.
1254	7·588	Pasture, &c.	1303	4·850	Wood, &c.
1255	7·176	Wood, &c.	1304	3·613	Pasture, &c.
1255a	9·462	Arable, &c.	1305	7·767	Wood.
1256	6·339	Pasture, &c.	1306	3·092	Arable, &c.
1257	19·708	Arable, &c.	1307	5·947	Pasture.
1258	9·776	Wood.	1308	3·700	Arable.
1259	6·724	Arable.	1309	1·923	Wood.
1260	14·537	Arable, &c.	1310	13·097	Arable.
1261	3·274	Arable, &c.	1311	4·798	Pasture.
1262	4·713	Wood.	1312	·499	Pasture.
1263	2·432	Pasture.	1313	2·162	Arable, &c.
1264	2·210	Pasture, trees, &c.	1314	·520	Pasture.
1265	1·851	Road.	1315	·182	House and garden.
1266	2·712	Houses, garden, ornamental ground, &c.	1316	·419	Wood, &c.
			1317	7·152	Pasture, &c.
1267	2·540	Pasture.	1318	2·778	Pasture, &c.
1268	5·047	Pasture.	1319	·432	Orchard.
1269	1·030	Wood.	1320	2·189	Pasture, &c.
1270	2·409	Pasture, &c.	1321	·418	Ornamental pasture.
1271	·270	Water.	1322	1·195	Pasture.
1272	8·997	Pasture.	1323	1·347	Arable.
1273	·702	Pasture.	1324	1·131	Pasture.
1274	2·798	Wood.	1325	2·541	Houses and gardens.
1275	7·242	Pasture, &c.	1326	2·933	Houses, gardens, ornamental ground, &c.
1276	4·288	Pasture, &c.			
1277	3·339	Pasture, &c.			
1278	·080	House and garden.	1327	2·197	Wood.
1279	·767	Wood, &c.	1328	·541	Pasture.
1280	5·427	Arable, &c.	1329	3·436	Pasture and trees.
1281	·609	Pasture.	1330	·328	Wood.
1282	6·176	Pasture, &c.	1331	2·515	Pasture.
1283	·589	Wood.	1332	·118	House and garden.
1284	5·847	Arable.	1333	2·592	Pasture and trees.
1285	·618	Wood, &c.	1334	2·176	Pasture.
1286	10·776	Arable, &c.	1335	·874	Houses, garden, &c.
1287	2·490	Pasture, &c.	1336	1·022	Church and graveyard.
1288	4·041	Pasture.			

No. on Plan.	Area in Acres.	Remarks.	No. on Plan.	Area in Acres.
1337	·282	House, pasture, &c.	1385	9·669
1338	·754	House and garden.	1385a	2·264
1339	4·000	Ornamental pasture.	1386	·350
1340	11·930	Wood, &c.	1387	12·998
1341	1·121	Pasture.		
1342	1·941	Pasture.	1388	1·867
1342a	·108	Houses and gardens.	1389	·288
1343	3·364	Arable.	1390	2·772
1344	1·588	Pasture, &c.	1391	7·017
1345	·319	House and garden.	1392	1·857
1346	·636	Pasture.	1392a	·588
1347	·748	Pasture.	1393	5·794
1348	·761	Pasture.	1394	4·338
1349	6·437	Arable.	1395	8·531
1350	16·506	Road.	1396	3·024
1351	·320	House and gardens.	1397	2·014
1352	·104	Water.	1398	13·907
1353	·398	Pasture.	1399	10·363
1354	·250	House and garden.	1400	6·982
1355	1·094	Arable, &c.	1401	3·216
1356	·950	Arable, &c.	1402	1·799
1357	·144	Water.	1403	1·478
1358	·495	Rough pasture.	1404	1·333
1359	·412	House, garden, &c.	1405	3·384
1360	1·348	Pasture, &c.	1406	1·094
1361	1·115	Gravel pit, &c.	1407	3·308
1362	·734	Pasture and trees.	1408	1·635
1363	2·049	Pasture, &c.	1409	7·847
1364	·985	Road.	1410	1·313
1365	1·416	Arable, &c.	1411	6·762
1366	·848	Arable.	1412	·162
1367	2·049	Furze, &c.	1413	5·155
1368	14·872	Arable.	1414	2·017
1369	·418	Wood.	1415	18·714
1370	·297	Houses and gardens.	1416	1·206
1371	2·050	Brickfield.	1417	8·001
1372	3·936	Road.	1418	·178
1373	3·321	Arable.	1419	4·269
1373a	1·158	Road.	1420	4·335
1374	·394	House and garden.	1421	3·318
1375	·258	House and garden.	1422	·452
1376	1·306	House, garden, orchard, &c.	1423	1·496
			1424	4·964
1377	·552	House and garden.	1425	3·206
1378	·480	House and garden.	1426	1·516
1379	·238	Water.	1427	2·238
1380	32·278	Ornamental pasture, trees, &c.	1427a	·310
			1428	1·767
1381	·788	Water.	1429	4·284
1382	·766	House and garden.	1430	·611
1383	1·521	Pasture.	1431	3·763
1384	2·842	Houses, garden, yards, wood, &c.	1432	2·437

No. on Plan.	Area in Acres.	Remarks.	No. on Plan.	Area in Acres.	Remarks.
1433	·552	Wood.	1485	6·021	Arable.
1434	·378	Wood.	1486	·182	Arable.
1435	1·181	Wood.	1487	·278	Road.
1436	1·589	Pasture.	1488	·545	Wood.
1437	1·371	Arable, &c.	1489	·280	Water.
1438	8·073	Arable, &c.	1490	·123	Water.
1439	3·834	Pasture, &c.	1491	4·548	Pasture, &c.
1440	10·480	Arable, &c.	1492	·846	Rough pasture, &c.
1441	3·181	Wood, &c.	1493	6·859	Arable, &c.
1442	6·900	Wood, &c.	1494	6·642	Pasture and trees.
1443	·414	Arable.	1495	4·041	Pasture and trees.
1444	4·954	Wood.	1496	6·250	Pasture and trees.
1445	2·661	Pasture.	1497	4·698	Pasture and trees.
1446	16·293	Wood, &c.	1498	·402	Water.
1447	5·971	Arable, &c.	1498a	·276	Wood.
1448	4·051	Pasture, &c.	1499	10·754	Arable, &c.
1449	·228	Road.	1500	10·393	Arable, &c.
1450	5·765	Arable, &c.	1501	2·357	Pasture and trees.
1451	3·179	Arable, &c.	1502	10·444	Arable, &c.
1452	6·367	Arable, &c.	1503	10·359	Pasture, &c.
1453	·949	Houses, garden, &c.	1504	·547	Rough pasture.
1454	·859	Orchard.	1505	2·274	Pasture.
1455	5·873	Arable, &c.	1506	·150	Rough pasture, &c.
1456	5·966	Arable, &c.	1507	2·807	Pasture and trees.
1457	7·863	Arable, &c.	1508	3·188	Pasture and trees.
1458	1·196	Arable, &c.	1509	5·119	Pasture and trees.
1459	6·736	Arable, &c.	1510	2·952	Wood.
1460	3·672	Wood.	1510a	1·695	Arable.
1461	2·963	Arable.	1511	1·075	Wood.
1462	3·194	Pasture, &c.	1512	16·569	Arable.
1463	3·591	Pasture.	1513	2·105	Arable.
1464	·762	Houses, garden, &c.	1514	1·202	Wood (part of).
1465	5·209	Pasture.	1515	8·741	Arable, &c.
1466	4·514	Pasture.	1516	17·219	Wood.
1467	5·358	Pasture, &c.	1517	9·799	Arable, &c.
1468	6·385	Wood.	1518	·227	Wood.
1469	4·136	Pasture.	1519	4·031	Arable.
1470	28·251	Wood.	1520	8·157	Pasture, trees, &c.
1471	·291	Wood.	1521	·914	Farmsteading, &c.
1472	·356	Wood.	1522	9·388	Pasture, trees, &c.
1473	·805	Wood.	1523	·158	Water.
1474	18·543	Pasture, &c.	1524	55·117	Arable, trees, &c.
1475	12·987	Wood.	1525	8·844	Arable, &c.
1476	·154	Water.	1526	11·909	Pasture, &c.
1477	1·086	Pasture, &c.	1527	24·957	Pasture, trees, &c.
1478	·898	Wood.	1528	10·376	Arable, &c.
1479	1·587	Pasture, &c.	1529	20·884	Pasture, trees, &c.
1480	3·156	Wood.	1530	·389	Orchard, garden, &c. (part of).
1481	17·730	Arable, &c.			
1482	·421	Wood.	1531	·268	Lodge, garden, &c.
1483	4·525	Pasture, &c.	1532	·266	Water.
1484	9·254	Water.	1533	·608	Houses, yards, &c.

No. on Plan.	Area in Acres.	Remarks.	No. on Plan.	Area in Acres.	Remarks.
1630	3·712	Arable, &c.	1677	25·969	Wood.
1631	·664	House and garden.	1678	3·464	Pasture.
1632	6·819	Arable, &c.	1679	13·155	Arable, &c.
1633	·321	Garden.	1680	9·627	Pasture, &c.
1634	2·494	Houses, garden, &c.	1681	4·373	Arable.
1635	2·875	Pasture, &c.	1682	15·845	Wood, &c.
1636	3·690	Pasture, &c.	1683	1·183	Pasture.
1637	3·868	Arable, &c.	1684	4·993	Arable, &c.
1638	11·479	Arable, &c.	1685	10·012	Pasture, &c.
1639	10·105	Pasture, &c.	1686	9·746	Wood.
1640	2·240	Pasture, trees, &c.	1687	4·700	Arable, &c.
1641	1·357	Farmsteading, &c.	1688	4·849	Arable, &c.
1642	13·433	Road.	1689	4·226	Arable, &c.
1643	2·739	Pasture, &c.	1690	3·646	Arable.
1644	·878	House, garden, &c.	1691	2·893	Wood.
1645	320·156	Wood.	1692	13·703	Arable, &c.
1645a	4·107	Pasture, &c.	1693	·134	Water.
1646	1·036	Pasture.	1694	2·233	Wood.
1647	·756	Wood, &c.	1695	14·238	Arable, &c.
1648	4·806	Pasture, trees, &c.	1696	34·101	Ornamental pasture, &c.
1649	4·992	Pasture.			
1650	10·092	Pasture and trees.	1697	5·798	Houses, gardens, ornamental ground, &c.
1651	8·781	Pasture, &c.			
1652	·899	Wood.	1698	11·437	Pasture, &c.
1653	11·535	Ornamental pasture.	1699	3·233	Farmsteading, &c.
1654	·789	Water.	1700	6·683	Pasture.
1655	·476	Water.	1701	·391	Wood.
1656	8·607	Wood.	1702	5·585	Arable.
1657	16·605	Wood.	1703	7·496	Wood.
1657a	3·965	Pasture.	1704	18·701	Wood, &c.
1658	5·924	Wood, &c.	1705	·264	Water.
1659	14·057	Wood.	1706	11·089	Arable.
1660	8·338	Arable.	1707	14·387	Arable.
1661	5·945	Arable, &c.	1708	4·999	Arable.
1662	97·842	Wood, &c.	1709	1·848	Wood.
1663	8·268	Wood, &c.	1710	8·706	Pasture.
1664	7·874	Pasture, &c.	1711	5·663	Pasture.
1665	1·440	Farmsteading, &c.	1712	4·124	Wood.
1666	5·760	Arable, &c.	1713	6·811	Arable, &c.
1667	12·329	Arable, &c.	1714	7·898	Arable, &c.
1668	1·642	Wood.	1715	3·635	Pasture, &c.
1669	8·824	Arable, &c.	1715a	·118	Water.
1670	1·806	Arable, &c.	1716	8·606	Pasture, &c.
1670a	1·363	Wood.	1717	1·353	Farmsteading, &c.
1671	6·151	Pasture, &c.	1718	6·815	Rough pasture, &c.
1672	12·029	Rough pasture and wood.	1719	4·530	Wood.
			1720	7·524	Pasture, &c.
1673	15·287	Wood.	1720a	10·219	Wood.
1674	2·635	Wood.	1721	·885	Wood.
1675	2·993	Wood.	1722	9·899	Arable.
1676	5·791	Rough pasture and wood.	1723	13·009	Ornamental pasture, houses, garden, &c.

No. on Plan.	Area in Acres.	Remarks.	No. on Plan.	Area in Acres.
1724	5·454	Pasture, &c.	1772	4·633
1725	9·514	Arable, &c.	1773	1·312
1726	1·473	Pasture.	1774	8·809
1727	7·825	Wood.	1775	17·629
1728	4·650	Pasture.	1776	3·437
1729	8·376	Pasture, &c.	1777	8·979
1730	3·531	Pasture.	1778	23·822
1731	2·089	Wood.	1779	10·067
1732	7·575	Pasture, &c.	1780	8·068
1733	13·609	Pasture, &c.	1781	·162
1734	6·959	Road.	1782	·156
1734a	33·366	Wood.	1783	19·011
1735	·268	Water.	1784	1·754
1736	11·450	Arable.	1785	2·059
1737	3·631	Arable.	1786	·209
1738	1·027	Wood, &c.	1787	7·695
1739	7·008	Arable.	1788	4·039
1740	·266	House and garden.	1789	19·234
1741	3·986	Arable.	1790	8·188
1742	3·771	Wood, &c.	1791	4·782
1743	2·199	Rough pasture, &c.	1792	2·858
1744	14·638	Wood, &c.	1793	·377
1745	·243	Pasture.	1794	·657
1746	9·777	Farmsteading, &c.	1795	·614
1747	·821	Pasture, &c.	1796	1·534
1748	3·728	Arable, &c.	1797	4·058
1749	8·262	Pasture.	1798	10·703
1750	·762	Road, &c.	1799	5·987
1751	·222	House, garden, &c.	1800	1·228
1752	·420	House and gardens.	1801	2·040
1753	13·161	Pasture.	1802	2·825
1754	6·941	Pasture, &c.	1803	2·237
1755	11·190	Pasture, &c.	1804	6·498
1755a	·666	Houses, yards, &c.	1805	2·506
1756	9·339	Wood, &c.	1806	6·374
1757	2·832	Houses, garden, ornamental ground, &c.	1807	·381
			1808	4·169
1758	·493	Water.	1809	5·507
1759	1·367	Wood, &c.	1810	3·175
1760	28·864	Pasture, trees, &c.	1811	1·030
1761	1·761	Wood.	1812	·214
1762	6·257	Wood.	1813	1·855
1762a	·104	Water.	1814	·108
1763	12·148	Pasture, &c.	1815	·397
1764	·598	Wood, &c.	1816	8·529
1765	·104	Water.	1817	2·429
1766	1·734	Farmsteading, &c.	1818	11·370
1767	22·177	Pasture, trees, &c.	1819	6·384
1768	1·948	Wood.	1820	·033
1769	·178	Wood, &c.	1821	·601
1770	14·014	Arable, &c.	1822	·131
1771	1·150	Wood.	1823	3·782

No. on Plan.	Area in Acres.	Remarks.	No. on Plan.	Area in Acres.	Remarks.
1824	·244	Water.	1873	·202	Wood.
1825	2·991	Pasture, &c.	1874	2·361	Rough pasture & trees.
1826	4·519	Pasture.	1875	1·418	Wood.
1827	1·128	Road.	1876	·780	Pasture.
1828	·403	Houses and gardens.	1877	·811	Farmsteading, &c.
1829	3·457	Pasture.	1878	6·981	Pasture.
1829a	·208	Wood.	1879	2·870	Wood.
1830	·459	Wood.	1880	4·080	Pasture.
1831	3·914	Pasture and trees.	1881	5·522	Wood.
1832	2·894	Pasture.	1882	1·889	Pasture.
1833	4·355	Pasture.	1883	·270	Road.
1834	4·443	Arable	1884	5·186	Pasture.
1835	·572	Houses and gardens.	1885	2·565	Arable.
1836	1·353	Pasture.	1886	2·832	Pasture.
1837	1·253	Houses and gardens.	1887	3·556	Arable, &c.
1838	3·699	Pasture.	1888	2·763	Rough pasture, &c.
1839	4·097	Pasture.	1889	3·014	Rough pasture.
1840	·893	Pasture.	1889a	1·666	Wood.
1841	1·117	Houses and gardens.	1890	3·413	Arable, &c.
1842	1·199	Houses and gardens.	1891	10·566	Wood.
1843	1·819	Houses and gardens.	1892	4·545	Pasture, &c.
1844	2·747	Pasture and trees.	1893	4·020	Pasture, &c.
1844	·132	Houses and gardens.	1894	2·383	Pasture, &c.
1845	2·790	Pasture.	1895	1·646	Wood.
1846	6·057	Pasture.	1896	1·458	Wood.
1847	1·309	Houses, gardens, &c.	1897	6·892	Furze, &c.
1848	2·039	Pasture.	1898	1·082	Pasture.
1849	·905	Houses and gardens.	1899	1·709	Pasture.
1850	4·579	Pasture.	1900	2·625	Pasture, &c.
1851	3·416	Pasture.	1901	2·734	Wood.
1852	10·752	Pasture and trees.	1902	·128	Water.
1853	2·348	Pasture and trees.	1903	1·586	Farmsteading, &c.
1854	12·033	Pasture, &c.	1904	1·879	Arable.
1855	5·997	Arable, &c.	1905	2·284	Pasture.
1856	3·076	Arable, &c.	1906	4·007	Arable.
1857	2·247	Wood, &c.	1907	5·779	Arable.
1858	1·887	Arable.	1908	9·906	Arable.
1859	5·081	Arable, &c.	1908a	·568	Road.
1860	3·507	Pasture.	1909	15·263	Arable.
1861	4·098	Pasture.	1910	1·891	Pasture.
1862	2·565	Pasture.	1911	6·368	Houses, garden, ornamental ground, &c.
1863	3·660	Pasture, &c.			
1864	5·787	Arable, &c.	1912	10·512	Pasture.
1865	4·076	Arable, &c.	1913	3·233	Pasture.
1866	2·284	Pasture, &c.	1914	·159	Houses and garden.
1867	4·556	Pasture, &c.	1915	3·723	Pasture and trees.
1868	1·337	Pasture, &c.	1916	7·650	Pasture, &c.
1869	2·370	Pasture, &c.	1917	6·169	Pasture.
1869a	1·171	Farmsteading, &c.	1918	7·282	Pasture, &c.
1870	3·002	Houses and gardens.	1919	·363	Wood.
1871	3·915	Arable, &c.	1920	1·516	Wood.
1872	1·096	Pasture.	1921	2·430	Pasture.

No. on Plan.	Area in Acres.	Remarks.	No. on Plan.	Area in Acres.
1922	10·602	Arable, &c.	1970	8·133
1923	2·849	Pasture, trees, &c.	1971	4·152
1924	3·421	Wood.	1972	·101
1925	5·160	Arable, &c.	1973	5·337
1926	5·026	Arable.	1974	35·994
1927	2·006	Wood.	1975	·199
1928	1·130	Wood.	1976	7·448
1929	4·011	Wood.	1977	92·593
1930	6·522	Pasture, &c.	1978	40·199
1931	·598	Water.	1979	26·878
1932	7·337	Arable, &c.	1980	2·209
1933	1·879	Wood.	1981	9·233
1934	·521	Houses, sheds, yards, &c.	1982	18·681
			1983	5·415
1935	·800	Wood, &c.	1984	2·464
1936	6·280	Arable, &c.	1985	·378
1937	·600	Wood.	1986	19·500
1937a	·326	Road.		
1938	7·740	Arable, &c.	1987	1·829
1939	7·873	Arable.	1988	5·238
1940	·520	House, pasture, &c.	1989	4·275
1941	·446	Pasture.	1990	8·327
1942	4·828	Pasture, &c.	1991	2·206
1943	·236	House, sheds, road, &c.	1992	·248
1944	2·008	Pasture, &c.	1993	742·633
1945	4·116	Arable, &c.	1994	3·114
1946	7·144	Pasture, &c.	1995	·128
1947	2·722	Arable.	1996	3·559
1948	4·109	Pasture.	1997	·258
1949	3·439	Wood.	1998	2·567
1950	9·123	Arable, &c.	1999	·190
1951	·297	Wood.	2000	3·463
1952	·158	Wood.	2001	8·586
1953	5·073	Arable, &c.	2002	6·726
1954	1·626	Pasture, &c.	2003	14·370
1954a	2·767	Pasture, &c.	2004	6·420
1955	·276	House, garden, &c.	2005	1·770
1956	2·280	Wood.		
1957	3·415	Pasture, &c.	2006	1·279
1957a	·638	Pasture, &c.	2007	·412
1958	3·957	Arable.	2008	6·481
1959	2·633	Pasture.	2009	·229
1960	1·829	Wood.	2010	11·623
1961	7·017	Arable.	2011	701·264
1962	·174	House and garden.	2012	1·064
1963	12·902	Wood.	2013	·474
1964	7·732	Arable.	2014	4·586
1965	2·786	Wood.	2015	1·355
1966	11·298	Arable.	2016	·320
1967	3·186	Wood, &c.	2017	·594
1968	1·632	Farmsteading, &c.	2018	5·409
1969	1·912	Stackyard, &c.	2019	·280

No. on Plan.	Area in Acres.	Remarks.	No. on Plan.	Area in Acres.	Remarks.
2020	·439	House, garden, pasture, &c.	2065	·758	Wood.
2021	·229	House, pasture, &c.	2066	5·815	Pasture, &c.
2022	3·238	Pasture.	2067	2·033	Pasture, &c.
2023	1·393	Rough pasture, &c.	2068	·472	Wood.
2024	·822	Arable, &c.	2069	7·946	Wood.
2025	·674	Rough pasture, garden, &c.	2070	9·347	Pasture, &c.
2026	·463	Pasture.	2071	6·843	Pasture, &c.
2027	1·399	Pasture, &c.	2072	·302	Wood.
2028	2·009	Nursery (part of).	2073	15·306	Arable, &c.
2029	·951	Houses, garden, &c.	2074	·267	Water.
2030	2·143	Pasture.	2075	6·921	Arable, &c.
2031	·050	House and garden.	2076	1·633	Wood.
2032	3·447	Arable, &c.	2077	6·307	Wood.
2033	12·660	Wood.	2078	53·563	Ornamental pasture, trees, &c.
2034	3·940	Arable.	2079	·188	Water.
2035	3·065	Pasture, &c.	2080	1·833	Wood.
2036	14·005	Pasture, &c.	2081	6·228	Houses, garden, ornamental ground, &c.
2037	·422	House and gardens.	2082	2·706	Ornamental pasture.
2038	·580	Houses and gardens.	2083	2·210	Houses, wood, &c.
2038a	3·186	Pasture.	2084	2·648	Wood.
2039	2·857	Pasture, &c.	2084a	2·041	Houses, yards, wood, &c.
2040	1·915	Arable.	2085	12·109	Ornamental pasture.
2041	1·004	Garden.	2086	1·180	Wood.
2042	4·646	Rough pasture, gardens, &c.	2087	·928	Houses and gardens.
2043	13·846	Wood.	2088	7·607	Arable, &c.
2044	·640	Pasture.	2089	9·977	Arable.
2045	1·015	House, gardens, pasture, &c.	2090	·138	Water.
2046	8·055	Wood, rough pasture, &c.	2091	3·112	Road.
2047	18·601	Wood.	2092	9·505	Arable.
2048	8·950	Wood.	2093	2·674	Wood.
2049	1·931	Houses, garden, &c.	2094	·874	Rough pasture, &c.
2050	5·359	Arable, &c.	2095	·379	Wood.
2051	12·521	Pasture, trees, &c.	2096	7·656	Ornamental pasture.
2052	11·133	Wood, &c.	2097	2·020	Wood.
2053	25·350	Wood.	2098	10·590	Ornamental pasture, trees, &c.
2054	1·532	Wood.	2099	2·673	Wood.
2055	18·205	Wood, &c.	2100	13·000	Pasture, &c.
2056	2·357	Wood, &c.	2101	15·974	Wood.
2057	1·049	House, garden, pasture, and trees.	2102	·560	Wood.
2058	4·095	Pasture, &c.	2103	·104	Water.
2059	3·558	Pasture.	2104	2·579	Pasture, trees, &c.
2060	9·040	Pasture, &c.	2105	2·794	Wood.
2061	1·268	Wood and pond.	2106	11·095	Wood, &c.
2062	1·331	Wood, &c.	2107	51·057	Wood, &c.
2063	·462	Wood.	2108	9·963	Pasture, &c.
2064	9·630	Pasture, &c.	2109	4·302	Wood.
			2110	23·221	Wood.
			2111	·302	Wood.

INDEX TO PLACES

IN THE

PARISH OF WORTH.

COUNTY OF SUSSEX.

Name of Place.	No. of Sheet. 6-inch scale.	No. of Sheet. 25·344 in. scale.
Akehurst's Farm -	IV.	6
All Saints' Church (Vicarage) -	"	11
Balcombe Rough -	XV.	2
Balcombe Wood -	"	"
Bank Farm - -	IV.	"
Bankton - -	"	11
Barn Wood -	"	9
Bashfords Wood -	"	6
Bellevue Farm -	XIV.	4
Benson's Hill -	"	8
Bensonshill Wood	"	"
Birchen Wood -	IV.	6
Black Corner -	"	1
Blackcorner Wood	"	"
Blackdog Farm -	III.	12
Blackpond Shaw -	IV.	10
Blackwater -	"	9
Blackwater Wood	"	"
Bower Place -	"	11
Brook House -	"	9
Brooklag - -	III.	16
Bulls Copse -	XV.	2
Burleigh Arches -	IV.	11
Burley Farm -	"	15
Burleigh House -	"	11
Burleys Wood -	"	9
Burnt Place -	XV.	1
Bushy Wood -	"	2
Butcher's Wood -	IV.	15
Caxton's - -	"	9
Chart's Plain -	"	6
Chapel (Lady Huntingdon's Connection) - -	"	3
Cherrytree Cottage	IV.	1
Cherrytree Plantation - -	XIV.	4
Church (Rectory) -	IV.	9
Cinder Banks -	XV.	1
Coldharbour Farm	IV.	14
Coombers Wood -	"	6
Compasses Corner	"	10
Compasses Wood -	"	"
Copthorne - -	"	2
Copthorne Bank -	"	"
Copthorne Common	"	6
Copthorne Farm -	"	"
Copthorne House	"	7
Copthorne Villa -	"	3
Copthorne Wood -	"	6
Courthouse Farm -	"	"
Crabbet Park -	"	9
Crawley Down T.P. - -	"	7
Crawley Down -	"	11
Crawleydown Park	"	7
Cricket Ground -	"	"
Cuffs - -	"	13
Cut-and-lie Wood	"	7
Devonshire Lodge	"	6
Dixons Heath -	"	"
Driver's Wood -	"	5
Eagle House -	"	7
East Lodge -	"	3
Fenland - -	"	16
Fen Place - -	"	15
Forest Farm -	"	13

Name of Place.	No. of Sheet. 6-inch scale.	No. of Sheet. 25·344 in. scale.
Quarry Wood -	IV.	14
Quarry Cottages -	"	"
Rashes Farm -	"	15
Rickmans Green -	"	5
Rheedings Farm -	"	15
Rookery Wood -	"	"
Rough Wood -	"	14
Rowfant - -	"	10
Rowfant Farm -	"	"
Rowfant Mill (Flour)	"	6
Rowfant Station -	"	10
Rushetts Wood -	"	11, 12
Sandhill - -	"	11
Sandhillgate Farm	"	"
Scallows Farm -	III.	12
Shepherd's Farm -	IV.	7
South Hill - -	"	14
South Hill Wood -	XV.	2
Spring Gardens -	IV.	6
Standinghall Farm	"	14
Stanford Brook -	XIV.	8
Stone Barn -	III.	6
Stony Plats -	IV.	14
Street House -	"	9
Summersvere -	"	5
Sunny Lodge -	"	7
Stubbits Wood -	"	"
Tilgate - -	III.	16
Tilgate Forest -	XIV.	4
Tiltwood - -	IV.	7
Tinsley Bridge -	"	1
Tinsley Green -	"	"
Tinsley Wood -	"	5
The Avenue -	XIV.	4
The Birches -	IV.	5
The Birches -	"	10
The Crossways -	III.	8
The Firs - -	IV.	7
The Gill - -	"	10
The Grange -	"	11
The Grove - -	IV.	14
The Hall - -	"	10
The Hawth -	III.	12
The Plantation -	IV.	6
The Poplars -	"	7
The Priors - -	III.	12
The Races - -	IV.	15
The Rectory -	"	9
The Vicarage -	"	11
Three Bridges -	"	9
Three Bridges Copse - -	III.	12
Three Bridges Junction -	IV.	9
Toovies Farm -	"	1
Tulleys Farm -	"	14
Turnershill -	"	15
Wallagelane T.P. -	"	11
Wallage Wood -	"	"
Wakehams Green -	"	5
Wakehurst Park -	XV.	2
Warren Wood -	IV.	11
Wellfield Copse -	"	1
Westlands Farm -	"	7
Westlands Wood -	"	"
Wins Wood -	"	"
Whalebone Lodge	XIV.	4
Whalebone Plantation - -	"	"
Whitley Hill -	XV.	2
Woodmans Cottages	IV.	6
Woolborough Farm	III.	8
Worth - -	IV.	9
Worth Cottage -	"	7
Worth Lodge -	"	9
Worthlodge Forest	"	13, 14
Worth Park -	"	5
Worth Forest -	"	13
Yewtree Farm -	"	10
Yewtree Cottage -	"	9

LONDON:
Printed by George E. Eyre and William Spottiswoode,
Printers to the Queen's most Excellent Majesty.
For Her Majesty's Stationery Office.

DEPÔTS FOR THE SALE OF ORDNANCE MAPS, &c.

ENGLAND AND WALES.

1, Saint Martin's Place, Charing Cross—LONDON.

SCOTLAND.

Ordnance Survey Office, Post-office Buildings—EDINBURGH.

IRELAND.

Ordnance Survey Office, Phœnix Park—DUBLIN.

ORDNANCE SURVEY OF I

BOOK OF REFERENCE TO TI

OF THE

PARISH OF Y

(HUNDRED OF AVISFORD

IN THE

COUNTY OF SUSSEX,

CONTAINING 1740·082 ACRE

MAJOR-GENERAL JOHN CAMERON, C
DIRECTOR-GENERAL OF THE ORDNANC

LONDON:
PRINTED BY GEORGE E. EYRE AND WILLIAM
PRINTERS TO THE QUEEN'S MOST EXCELLENT
FOR HER MAJESTY'S STATIONERY OFF

1877.

Price One Shilling.

[7412.—50.—4/77.]

ORDNANCE SURVEY OF ENGLAND

N.B.—To convert Decimal Fractions of an Acre into Roods and Perches, multiply the decimal first by 4 and then by 40, preserving the same number of decimals in the product.

Examples—

			Acres.				Acres.
			633·357				527·018
			4				4
			1·428				·052
			40				40
A.	R.	P.	17·120	A.	R.	P.	2·080.
633	1	17		527	0	2	

TABLE

FOR CONVERTING DECIMAL PARTS OF AN ACRE INTO ROODS AND PERCHES.

Perch.	0 Rood.	1 Rood.	2 Roods.	3 Roods.	Perch.	0 Rood.	1 Rood.	2 Roods.	3 Roods.
0	·000	·250	·500	·750	21	·131	·381	·631	·881
1	·006	·256	·506	·756	22	.137	·387	·637	·887
2	·012	·262	·512	·762	23	·144	·394	·644	·894
3	·019	·269	·519	·769	24	·150	·400	·650	·900
4	·025	·275	·525	·775	25	·156	·406	·656	·906
5	·031	·281	·531	·781	26	·162	·412	·662	·912
6	·037	·287	·537	·787	27	·169	·419	·669	·919
7	·044	·294	·544	·794	28	·175	·425	·675	·925
8	·050	·300	·550	·800	29	·181	·431	·681	·931
9	·056	·306	·556	·806	30	·187	·437	·687	·937
10	·062	·312	·562	·812	31	·194	·444	·694	·944
11	·069	·319	·569	·819	32	·200	·450	·700	·950
12	·075	·325	·575	·825	33	·209	·456	·706	·956
13	·081	·331	·581	.831	34	·212	·462	·712	·962
14	·087	·337	·587	·837	35	·216	·469	·719	·969
15	·094	·344	·594	·844	36	·225	·475	·725	·975
16	·100	·350	·600	·850	37	·231	·481	·731	·981
17	·106	·356	·606	·856	38	·237	·487	·737	·987
18	·112	·362	·612	·862	39	·244	·494	·744	·994
19	.119	·369	·619	·869	40	·250	·500	·750	1·000
20	·125	·375	·625	·875					

PARISH OF YA

IN THE

COUNTY OF SUSSEX—(WESTE

HUNDRED OF AVISFORD.

No. on Plan.	Area in Acres.	Remarks.	No. on Plan.	Area in Acres.
1	4·695	Arable.	38	·585
2	·682	Road.	39	·426
3	10·333	Arable.	40	·974
4	·294	House, garden, &c.	41	1·124
5	1·426	Wood.	42	·370
6	3·563	Pasture.	43	2·249
7	5·484	Arable.	44	·965
8	·184	House and garden.	45	6·152
9	·152	House and yard.	46	·865
10	·063	Pond.	47	·095
11	7·633	Pasture, &c.	48	·017
12	2·915	Pasture.	49	2·043
13	·686	Pasture.	50	18·842
14	·277	Garden.	51	·200
15	20·334	Arable.	52	1·511
16	8·626	Arable.	53	·174
17	26·780	Arable.	54	·176
18	·179	House and yard.	55	29·699
19	12·766	Arable.	56	8·277
20	6·577	Pasture.	57	1·288
21	20·584	Arable.	58	·487
22	·531	Houses, yards, garden, &c.	59	·776
			60	33·968
23	12·489	Arable.	61	1·256
24	15·133	Arable.	62	·610
25	5·730	Road.	63	·621
26	·308	House, garden, &c.	64	·667
27	·665	Arable.	65	1·115
28	·145	House and yard.	66	2·685
29	16·587	Arable.	67	·292
30	21·606	Arable.	68	3·590
31	3·172	Arable.	69	1·148
32	·767	Pasture.	70	4·308
33	16·900	Arable.	71	·089
34	·548	Pasture.	72	2·608
35	1·451	Houses, yards, gardens, &c.	73	·087
			74	·637
36	·597	Pasture.	75	4·032
37	·596	Pasture.	76	3·423

No. on Plan.	Area in Acres.	Remarks.	No. on Plan.	Area in Acres.	Remarks.
77	2·643	Pasture.	126	·502	Orchard.
78	4 736	Arable.	127	·122	House, garden, &c.
79	3·042	Arable.	128	5·214	Arable.
80	·284	House, garden, &c.	129	·369	Houses, gardens, &c.
81	1·497	Arable.	130	·716	Pasture.
82	6·114	Pasture.	131	·150	Houses, garden, &c.
83	1·400	Houses, gardens, &c.	132	·622	Garden.
84	·165	Pasture.	133	20·780	Arable.
85	1·693	Houses, gardens, &c.	134	1·552	Road.
86	·674	Pasture.	135	·147	Road.
87	·919	Houses, gardens, &c.	136	·989	Pasture.
88	5·554	Pasture.	137	·109	Houses and yard.
89	1·518	Houses, gardens, &c.	138	·877	Orchard.
90	1·257	Road.	139	·696	Pasture.
91	·296	House, garden, &c.	140	1·823	Pasture.
92	2·003	Orchard.	141	11·755	Railway.
93	6·096	Pasture.	142	3·820	Arable.
94	11·415	Pasture.	143	4·138	Arable.
95	·512	Houses and yards.	144	·494	Road.
96	7·768	Pasture.	145	7·522	Arable.
97	1·765	Pasture.	146	3·150	Arable.
98	·529	Church and graveyard.	147	·050	House and garden.
			148	·565	Pasture.
99	1·447	House, gardens, &c.	149	8·910	Arable.
100	1·312	Houses, gardens, &c.	150	6·727	Pasture.
101	·459	Pasture.	151	12·747	Pasture.
102	·329	House, garden, &c.	152	9·447	Pasture.
103	1·046	Pasture.	153	29·845	Arable.
104	·883	Road.	154	10·998	Pasture.
105	11·805	Pasture.	155	·623	Houses, yards, &c.
106	1·457	Houses, gardens, &c.	156	1·762	Pasture.
107	1·630	Pasture.	157	·327	Houses and yards.
108	·901	Houses, gardens, &c.	158	·883	Pasture.
109	1·367	Pasture.	159	1·015	Farmsteading, &c.
110	4·052	Pasture.	160	24·436	Arable.
111	1·241	Pasture.	161	·210	Road.
112	·838	Houses, yards, gardens, &c.	162	·250	Shed and yard.
			163	8·934	Pasture.
113	·529	Orchard.	164	53·087	Arable.
114	·118	Houses and yard.	165	2·780	Road.
115	3·496	Road.	166	·060	Shed and yard.
116	13·676	Pasture.	167	101·317	Arable.
117	29·993	Pasture.	168	11·381	Arable.
118	·380	Houses, gardens, &c.	169	·219	Pasture.
119	·815	Houses, gardens, &c.	170	·331	Towing path.
120	4·031	Pasture.	171	41·101	Arable.
121	·398	Pasture.	172	·097	Shed and yard.
122	2·549	Pasture.	173	1·585	Pasture.
123	·346	Houses, garden, &c.	174	·130	House and garden.
124	5·441	Pasture.	175	8·152	Arable.
125	·271	Houses, garden, &c.	176	4·802	Road.

No. on Plan.	Area in Acres.	Remarks.	No. on Plan.	Area in Acres.
177	2·849	Arable.	228	·169
178	·767	Arable.	229	2·452
179	·205	Road.	230	·334
180	69·481	Arable.	231	1·917
181	·120	Pond.	232	·476
182	4·633	Pasture, &c.	233	17·424
183	·227	House and yard.	234	·132
184	·116	House and yard.	235	2·197
185	25·725	Arable.	236	5·845
186	14·055	Pasture.	237	5·386
187	13·474	Pasture.	238	9·607
188	35·951	Arable, &c.	239	25·592
189	4·953	Pasture, &c.	240	5·696
190	2·856	Pasture, &c.	241	·168
191	3·968	Pasture, &c.	242	·412
192	·250	Road.	243	40·791
193	6·666	Pasture, &c.	244	4·032
194	3·892	Pasture, &c.	245	7·300
195	5·189	Pasture, &c.	246	82·024
196	·356	Road.	247	1·304
197	37·456	Arable.	248	44·763
198	10·897	Pasture, &c.	249	1·704
199	1·948	Pasture.	250	·794
200	9·546	Arable.	251	·644
201	11·041	Arable.	252	·527
202	·997	Pasture.	253	·599
203	1·975	Arable.	254	1·007
204	·728	Pasture.	255	5·386
205	·275	Pasture.	256	1·153
206	9·929	Arable.	257	1·024
207	29·992	Arable.	258	13·511
208	·360	Houses, garden, &c.	259	3·634
209	·489	Pasture.	260	9·428
210	·193	Houses, garden, &c.	261	·323
211	1·312	Arable.	262	·306
212	·142	Orchard.	263	·527
213	·136	Pond.	264	·662
214	1·379	Pasture.	265	·265
215	1·404	Farmsteading, &c.	266	·557
216	·761	Pasture.	267	12·895
217	2·596	Arable.	268	18·256
218	·422	Pasture.	269	1·416
219	8·350	Pasture.	270	·379
220	1·756	Houses, yards, &c.	271	4·907
221	·636	Pasture.	272	34·748
222	2·920	Pasture.	273	10·034
223	·127	House, garden, &c.	274	14·141
224	2·280	Road, &c.	275	2·712
225	2·566	Pasture, &c.	276	1·943
226	·538	Houses, yards, &c.	277	6·768
227	·611	Arable.	278	14·151

No. on Plan.	Area in Acres.	Remarks.	No. on Plan.	Area in Acres.	Remarks.
279	2·455	Arable.	283	11·124	Arable, &c.
280	8·787	Arable, &c.		1740·082	
281	15·841	Arable, &c.			
282	9·061	Arable, &c.			

RECAPITULATION.

1686·524	Land.
·319	Water.
40·661	Roads.
11·755	Railway.
·823	Towing path.
1740·082	Total area of the Parish of Yapton, in the County of Sussex.

INDEX TO PLAC

IN THE

PARISH OF YAP'

COUNTY OF SUSSEX.

Name of Place.	No. of Sheet.		Name of Pla
	6-inch scale.	25·344 in. scale.	
Brundell Farm -	LXII.	16	Morners Barn
Bilsham - -	"	15	
Bilsham Farm -	"	"	Northend -
Bonhams - -	"	11	New Barn -
Cox's Barn -	"	"	South Barn -
Congregational Chapel - -	"	"	Stakers -
Church - -	"	12	Wicks Farm
Hams - -	"	15	Yapton Lodge Yewtree Hous
Long Barn - -	"	12	Yapton -

LONDON:
Printed by GEORGE E. EYRE and WILLIAM SPOTTISWOODE,
Printers to the Queen's most Excellent Majesty.
For Her Majesty's Stationery Office.

DEPÔTS FOR THE SALE OF ORDNANCE MAPS, &c.

ENGLAND AND WALES.

1, Saint Martin's Place, Charing Cross—LONDON.

SCOTLAND.

Ordnance Survey Office, Post-office Buildings—EDINBURGH.

IRELAND.

Ordnance Survey Office, Phœnix Park—DUBLIN.